

Send Tax Notices To:
Nord Investment Company
1376 Barton Creek Lane
Bountiful, UT 84010

QUITCLAIM DEED


LEWIS V. NORD, surviving Trustee of the JOANN THAYNE NORD REVOCABLE TRUST, Grantor, of Davis County, Utah, hereby Quitclaims to NORD INVESTMENT COMPANY, a Utah limited partnership, Grantee, of 1376 Barton Creek Lane, Bountiful, Davis County, Utah 84010 for TEN DOLLARS and other good and valuable consideration, the following described tract of land in Davis County, State of Utah:

Beginning at a point North 89°50'26" East 800.47 feet from a point on the East line of 1100 West Street; such point on the East line of 1100 West Street being South 01°16'08" East 627.72 feet along the Section Line and South 89°50'26" West 259.70 feet from the Northeast corner of Section 2, Township 1 North Range 1 West, Salt Lake Base and Meridian; and running thence North 89°50'26" East 60.0 feet to the Westerly right-of-way fence of Interstate Hwy 15; Thence South 34°07'41" West 50.0 feet along side the right-of-way fence; Thence North 37°46'33" West approximately 52.153 feet to the point of beginning. Containing 0.03 acres.

Parcel No. 01-045-0079

TOGETHER WITH any buildings, improvements, water rights, water shares, and all rights-of-way, easements, privileges and appurtenances.

WITNESS, the hand of said Grantor this 13 day of November, 2012.




Lewis V. Nord, Surviving Trustee of the
JoAnn Thayne Nord Revocable Trust

STATE OF UTAH)
 :SS.
COUNTY OF Davis)

The foregoing instrument was acknowledged before me this 13 day of November, 2012, by Lewis V. Nord, Surviving Trustee of the JoAnn Thayne Nord Revocable Trust, Grantor.

Jessica L. Ritch
Notary Public



ORDER NO.: 48174
LAND SERIAL NO.: 01-045-0076

Grantee's Address:

261 E 1910 S
Orem, UT 84058

E 1187167 B 1891 P 285
CAROL DEAN PAGE, DAVIS CNTY RECORDER
1995 JUL 3 10:44 AM FEE 10.00 DEP MEC
REC'D FOR ASSOCIATED TITLE COMPANY

QUIT CLAIM DEED

nw 1, 1n-1w
ne 2

LEWIS V. NORD,

grantor

of Bountiful, County of Davis, State of Utah,
hereby QUIT CLAIM to

MAX D. HENRIE and KATHLEEN J. HENRIE, husband and wife as joint
tenants, grantee

of Provo, County of Utah, State of Utah,
for the sum of Ten dollars (\$10.00) and other good and valuable
considerations the following described tract of land in Davis,
State of Utah, to-wit:

Beginning at a point on the East line of 1100 West Street, said
point being South 01°16'08" East 627.72 feet along the Section line
and South 89°50'26" West 259.70 feet from the Northeast corner of
Section 2, Township 1 North, Range 1 West, Salt Lake Meridian; said
point of beginning also being South 89°50'26" West 280.55 feet from
said Northeast corner of Section 2; and South 00°09'34" East 627.60
feet along the center line of 1100 West Street; and North 89°50'26"
East 33.00 feet; and running thence North 89°50'26" East 860.47
feet to the Westerly right of way fence of Interstate Highway 15;
thence South 34°07'41" West 327.76 feet along said right of way
fence; thence South 89°50'26" West 349.00 feet; thence South
0°09'34" East 110.00 feet; thence South 89°50'26" West 326.82 feet
to the East line of 1100 West Street; thence North 00°09'34" West
380.80 feet to the point of beginning.

WITNESS the hand of said grantor, this 15, day of June
A.D. 1995.

Lewis V. Nord
LEWIS V. NORD

STATE OF UTAH)
COUNTY OF DAVIS) : ss

On the 15th day of June, 1995, personally
appeared before me Lewis V. Nord, the signer(s) of the foregoing
instrument who duly acknowledged to me that they executed the same.

Jammy H. Goodfellow
NOTARY PUBLIC

Residing at: Bountiful UT
My commission expires 2/10/98

-RECORDERS MEMO-
LEGIBILITY OF TYPING OR PRINTING
UNSATISFACTORY IN THE DOCUMENT
WHEN RECEIVED

ORDER NO.: 48174
LAND SERIAL NO.:

Grantee's Address:

761 E. 1910 S.

Orem Utah 84058

NW 1/4-17-16

E 1199287 8 1914 P 1291
CAROL DEAN PAGE, DAVIS CNTY RECORDER
1995 SEP 12 4:40 PM FEE 10.00 DEP DJW
REC'D FOR ASSOCIATED TITLE COMPANY

QUIT CLAIM DEED

MAX D. HENRIE and KATHLEEN J. HENRIE,
grantor

of Orem, County of Utah, State of Utah,
hereby QUIT CLAIM to

LEWIS V. NORD and JOANN NORD, husband and wife as joint
tenants, grantee

of Bountiful, County of Davis, State of Utah,
for the sum of Ten dollars (\$10.00) and other good and valuable
considerations the following described tract of land in Davis,
State of Utah, to-wit:

Beginning at a point North 89 deg 50'26" East 775.98 feet from a
point on the East line of 1100 West Street; such point on the East
line of 1100 West street being South 01 deg 16'08" East 627.72 feet
along the section line and South 89 deg 50'26" West 259.70 feet
from the Northeast corner of Section 2, Township 1 North, Range 1
West, Salt Lake Base and Meridian; and running thence North 89 deg
50'26" East 84.49 feet to the Westerly right of way fence of
Interstate Highway 15, thence South 34 deg 07'41" West 47.12 feet
along said right of way fence; thence North 56 deg 16'00" West
69.81 feet to the point of beginning.


WITNESS the hand of said grantor, this 11, day of Sept.
A.D. 1995.

Max D. Henrie
MAX D. HENRIE

Kathleen J. Henrie
KATHLEEN J. HENRIE

STATE OF UTAH)
COUNTY OF UTAH) : ss

On the 11 day of September, 1995, personally
appeared before me Max D. Henrie and Kathleen J. Henrie, the
signer(s) of the foregoing instrument who duly acknowledged to me
that they executed the same.



My commission expires: 6-11-99

Toni Swinford
NOTARY PUBLIC