

When recorded, return to:

4R RANCH, LLC, a Utah limited liability company

2500 Desert Mountain Road

Peoa, UT 84061

File No. 31345

Special Warranty Deed

LOIS J. MASKE, as to an undivided one-half interest, as Grantor, of Murrieta, CA, hereby conveys and warrants against all claiming by, through or under her to **4R RANCH, LLC, a Utah limited liability company**, as Grantee, of Peoa, UT for the sum of Ten & No/100 Dollars (and other good & valuable consideration), the following described tract of land in Summit County, State of Utah, to wit:

See attached EXHIBIT "A"

Subject to the general property taxes for the year 2019 and thereafter. Subject to easements and restrictions of record. Excepting therefrom all oil, gas and/or other minerals previously reserved.

WITNESS the hand of said Grantor this 11th day of July, 2019

Lois J. Maske
LOIS J. MASKE

STATE OF CALIFORNIA)

SS:

COUNTY OF Riverside)

On the 11th day of July, 2019, personally appeared before me **LOIS J. MASKE**, the signer of the foregoing instrument, who duly acknowledged to me that she executed the same.

Commission expires: Jan 7 2022

Residing at: 30037 Hawn Rd
Menifee, CA 92584

[Signature]
NOTARY PUBLIC




EXHIBIT "A"

Lot 89, more particularly described as follows:

Beginning at a point that is on the South Right-of-Way line of State Highway 196, Summit County, Utah, said point of beginning being South 0°06'48" East along the East line of Section 30, Township 1 South, Range 5 East, Salt Lake Base and Meridian 336.453 feet from the Northeast Corner of said Section 30, (said Northeast Corner bearing North 89°23'18" East from the Northwest Corner and being the basis of bearing for this description), thence North 58°51' East along said Right-of-Way line 757.151 feet; thence South 33° East 1397.193 feet; thence South 55°14'50" West 972.220 feet; thence South 60° West 700.697 feet to a point on the East line of said Section 30; thence North 0°06'48" West along said East line 1684.679 feet, to the point of beginning.

SS-78-13

When recorded, return to:

4R RANCH, LLC, a Utah limited liability company

2500 Desert Mountain Road

Peoa, UT 84061

File No. 31345


Special Warranty Deed

JOY L. JUDGE, as to an undivided one-half interest, as Grantor, of Pittsboro, NC hereby conveys and warrants against all claiming by, through or under her to **4R RANCH, LLC, a Utah limited liability company**, as Grantee, of Peoa, UT for the sum of Ten & No/100 Dollars (and other good & valuable consideration), the following described tract of land in Summit County, State of Utah, to wit:

See attached EXHIBIT "A"

Subject to the general property taxes for the year 2019 and thereafter. Subject to easements and restrictions of record. Excepting therefrom all oil, gas and/or other minerals previously reserved.

WITNESS the hand of said Grantor this 19th day of July, 2019


JOY L. JUDGE

STATE OF NORTH CAROLINA)

SS:

COUNTY OF Chatham)

On the 19th day of July, 2019, personally appeared before me **JOY L. JUDGE** the signer of the foregoing instrument, who duly acknowledged to me that she executed the same.

Commission expires: 12/10/2022

Residing at: Chatham County
Pittsboro, North Carolina


NOTARY PUBLIC

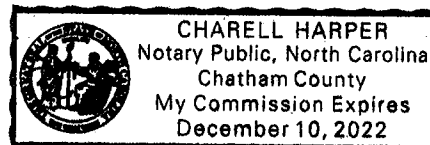


EXHIBIT "A"

Lot 89, more particularly described as follows:

Beginning at a point that is on the South Right-of-Way line of State Highway 196, Summit County, Utah, said point of beginning being South 0°06'48" East along the East line of Section 30, Township 1 South, Range 5 East, Salt Lake Base and Meridian 336.453 feet from the Northeast Corner of said Section 30, (said Northeast Corner bearing North 89°23'18" East from the Northwest Corner and being the basis of bearing for this description), thence North 58°51' East along said Right-of-Way line 757.151 feet; thence South 33° East 1397.193 feet; thence South 55°14'50" West 972.220 feet; thence South 60° West 700.697 feet to a point on the East line of said Section 30; thence North 0°06'48" West along said East line 1684.679 feet, to the point of beginning.

SS-78-13