

**RECORDING REQUESTED BY
AND WHEN RECORDED MAIL
DEED AND TAX NOTICES TO:**

VP Daybreak Devco LLC
11248 Kestrel Rise Road, Suite 201
South Jordan, Utah 84009
Attention: Scott R. Kaufmann

(Tax Parcel Nos. See Exhibit A)

SPECIAL WARRANTY DEED

VP DAYBREAK INVESTCO 1 LLC, a Utah limited liability company, with its principal office at 11248 Kestrel Rise Road, Suite 201, South Jordan, County of Salt Lake, State of Utah 84009 ("**Grantor**"), for and in consideration of the sum of Ten and No/100 Dollars (\$10.00) paid to Grantor and other good and valuable consideration, the receipt and sufficiency of which are hereby acknowledged, does hereby **CONVEY and WARRANT** against all who claim by, through or under the Grantor to **VP DAYBREAK DEVCO LLC**, a Delaware limited liability company, with its principal office at 11248 Kestrel Rise Road, Suite 201, South Jordan, County of Salt Lake, State of Utah 84009 ("**Grantee**"), certain land being more particularly described in Exhibit A attached hereto and incorporated herein by reference (the "**Land**"), together with (i) all improvements, if any, located thereon, (ii) any and all rights, privileges and easements appurtenant to the Land, and (iii) all right, title and interest of Grantor (if any) in, to and under adjoining streets, rights of way and easements, **SUBJECT TO** all reservations contained in this Deed and all encumbrances of record, all building codes and other applicable laws, ordinances and governmental regulations affecting the Land and all other matters reasonably identifiable from an inspection or survey of the Land.

Grantor hereby retains and reserves (i) all oil, gas and minerals under or appurtenant to the Land, together with all rights to use or extract the same, except that Grantor shall not have the right to enter upon or disturb the first 500 feet below the surface of the Land to use or extract the same, and (ii) all water flowing or located under, within, or over, and all water rights or water shares in any way connected or associated with or appurtenant to, the Land; together with all rights to use or extract the same, except that Grantor shall not have the right to enter upon or disturb the first 500 feet below the surface of the Land to use or extract the same, nor shall the Grantor have the right to use the surface of the Land in connection with the rights reserved herein.

Grantor and Grantee agree that the provisions of Paragraph 10 of Exhibit B to that certain Deed dated October 16, 2002 from Kennecott Utah Copper Corporation, as grantor, to OM Enterprises Company, as grantee, recorded in the Official Records of Salt Lake County as Instrument No. 8442505, including, without limitation, the "Well Prohibition Covenant" [which prohibits drilling of water wells on the land] and the "Subsequent Transfer Covenant" [which requires that the Well Prohibition Covenant be inserted in all future deeds for such land] (as such terms are defined in such Paragraph 10), are hereby incorporated into this Deed and shall be binding on Grantee, its successors and assigns.

Grantor reserves the exclusive right to construct and operate, and to authorize the construction and operation, of commercial cellular, microwave and other wireless communication towers, antennas and related facilities ("Commercial Wireless Facilities") within the Daybreak master planned community, as legally described in that certain Community Charter for Daybreak recorded on February 27, 2004 as Entry

No. 8989518 in Book 88950 at Page 7784 in the official records of the Salt Lake County Recorder, Utah, as amended and supplemented from time to time, and that certain Amended and Restated Declaration of Covenants, Conditions and Restrictions for Daybreak Village recorded on December 30, 2005, as Entry No. 9598233, in Book 9237, beginning at Page 5395 of the official records of the Salt Lake County Recorder, as amended and supplemented from time to time. Accordingly, Grantee agrees that the Land shall not be used for the construction or operation of Commercial Wireless Facilities; provided that nothing herein shall exclude Grantee's constructions, operation, and use of facilities for its own purposes. Such restriction shall run with the Land for the benefit of Grantor and its successors and assigns operating Commercial Wireless Facilities within Daybreak.

[Signatures on Next Page]

[Special Warranty Deed – Grantor Signature Page]

IN WITNESS WHEREOF, Grantor has caused its duly authorized representative to execute this instrument as of the date hereinafter written.

DATED: January 10, 2020.

GRANTOR:

VP DAYBREAK INVESTCO 1 LLC,
a Utah limited liability company

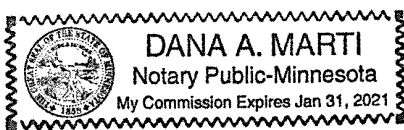
By [Signature]
Name: Brendan Bosman
Title: President

ACKNOWLEDGMENT

STATE OF Minnesota)
) SS.
COUNTY OF Hennepin)

On January 10, 2020, personally appeared before me, a Notary Public, Brendan Bosman, the President of VP DAYBREAK INVESTCO 1 LLC, a Utah limited liability company, personally known or proved to me to be the person whose name is subscribed to the above instrument who acknowledged to me that he executed the above instrument on behalf of VP DAYBREAK INVESTCO 1 LLC, a Utah limited liability company.

WITNESS my hand and official Seal.



[Signature]
Notary Public in and for said State

My commission expires: 1 / 31 / 2021

[SEAL]

**EXHIBIT A
TO SPECIAL WARRANTY DEED**

Legal Description

PARCEL 1: (TPN 10 - West Road Dedication Plat Parcel OO - 26-22-328-001)

Beginning at a point that lies South 89°56'03" East 2692.863 feet along the Daybreak Baseline South (Being South 89°56'03" East 21225.293 feet between the Southwest Corner of Section 22, T3S, R2W and the Southeast Corner of Section 19, T3S, R1W) and North 1030.274 feet from the Southwest Corner of Section 22, Township 3 South, Range 2 West, Salt Lake Base and Meridian and running thence North 71°45'46" West 809.542 feet to a point on a 230.000 foot radius tangent curve to the left, (radius bears South 18°14'14" West, Chord: North 79°08'42" West 59.103 feet); thence along the arc of said curve 59.267 feet through a central angle of 14°45'51"; thence North 00°57'15" West 646.535 feet; thence South 89°02'45" West 11.500 feet to a point on a 318.500 foot radius non tangent curve to the left, (radius bears South 89°02'45" West, Chord: North 05°25'28" West 49.649 feet); thence along the arc of said curve 49.700 feet through a central angle of 08°56'26"; thence North 09°53'41" West 113.062 feet to a point on a 981.500 foot radius tangent curve to the right, (radius bears North 80°06'19" East, Chord: North 03°31'18" West 217.896 feet); thence along the arc of said curve 218.346 feet through a central angle of 12°44'46"; thence North 16°01'15" East 14.561 feet to a point on a 34.500 foot radius tangent curve to the right, (radius bears South 73°58'45" East, Chord: North 69°39'37" East 55.566 feet); thence along the arc of said curve 64.597 feet through a central angle of 107°16'45" to a point of reverse curvature with a 509.500 foot radius tangent curve to the left, (radius bears North 33°17'59" East, Chord: South 58°39'27" East 34.803 feet); thence along the arc of said curve 34.810 feet through a central angle of 03°54'52"; thence South 29°23'07" West 17.500 feet to a point on a 527.000 foot radius non tangent curve to the left, (radius bears North 29°23'07" East, Chord: South 64°43'08" East 75.432 feet); thence along the arc of said curve 75.497 feet through a central angle of 08°12'29"; thence South 68°49'22" East 779.106 feet to a point on a 230.000 foot radius tangent curve to the left, (radius bears North 21°10'38" East, Chord: South 77°31'41" East 69.622 feet); thence along the arc of said curve 69.890 feet through a central angle of 17°24'38" to a point of compound curvature with a 230.000 foot radius non tangent curve to the left, (radius bears North 83°04'55" East, Chord: South 16°49'13" East 79.106 feet); thence along the arc of said curve 79.502 feet through a central angle of 19°48'17"; thence South 26°43'22" East 140.236 feet to a point on a 170.000 foot radius tangent curve to the right, (radius bears South 63°16'38" West, Chord: South 09°09'45" East 102.580 feet); thence along the arc of said curve 104.204 feet through a central angle of 35°07'13"; thence South 08°23'51" West 185.574 feet; thence South 15°08'46" West 491.514 feet to the point of beginning.

PARCEL 2: (TPN 11 - West Road Dedication Plat Parcel II - 26-22-404-001)

Beginning at a point being 60.000 feet perpendicularly distant Westerly from the West Line of Lot C-102 of the Daybreak Village 8, Village 9 & Village 13 School Sites Subdivision, said point lies South 89°56'03" East 3153.218 feet along the Daybreak Baseline South (Being South 89°56'03" East 21225.293 feet between the Southwest Corner of Section 22, T3S, R2W and the Southeast Corner of Section 19, T3S, R1W) and North 879.115 feet from the Southwest Corner of Section 22, Township 3 South, Range 2 West, Salt Lake Base and Meridian and running thence North 71°45'46" West 424.615 feet; thence North 15°08'46" East 343.196 feet; thence North 09°26'08" East 20.100 feet; thence North 15°08'46" East 151.996 feet; thence North 08°23'51" East 172.092 feet to a point on a 230.000 foot radius tangent curve to the left, (radius bears North 81°36'09" West, Chord: North 04°49'23" West 105.203 feet); thence along the arc of said curve 106.142 feet through a central angle of 26°26'29" to a point of reverse curvature with a 170.000 foot radius non tangent curve to the right, (radius bears South 13°12'34" East, Chord: North 87°35'38" East 63.730 feet); thence along the arc of said curve 64.109 feet through a central angle of

21°36'25"; thence South 81°36'09" East 350.730 feet; thence South 80°19'13" East 71.151 feet; thence South 09°40'47" West 15.585 feet to a point on a 170.000 foot radius tangent curve to the right, (radius bears North 80°19'13" West, Chord: South 12°24'46" West 16.213 feet); thence along the arc of said curve 16.219 feet through a central angle of 05°27'59" to said perpendicularly distant line; thence along said perpendicularly distant line South 15°08'46" West 843.370 feet to the point of beginning.

PARCEL 3: (TPN 13 - West Road Dedication Plat Parcel T - 26-22-437-001)

Beginning at a point on the West Line of Daybreak Village 8 Plat 3 subdivision, said point lies South 89°56'03" East 4709.691 feet along the Daybreak Baseline South (Being South 89°56'03" East 21225.293 feet between the Southwest Corner of Section 22, T3S, R2W and the Southeast Corner of Section 19, T3S, R1W) and North 1632.569 feet from the Southwest Corner of Section 22, Township 3 South, Range 2 West, Salt Lake Base and Meridian and running thence along said Daybreak Village 8 Plat 3 South 8.702 feet; thence South 89°49'44" West 70.421 feet to a point on a 477.000 foot radius tangent curve to the right, (radius bears North 00°10'16" West, Chord: North 87°03'54" West 51.695 feet); thence along the arc of said curve 51.720 feet through a central angle of 06°12'45"; thence North 83°57'31" West 622.460 feet to a point on a 175.000 foot radius non tangent curve to the right, (radius bears South 78°40'03" East, Chord: North 20°25'06" East 55.269 feet); thence along the arc of said curve 55.502 feet through a central angle of 18°10'17"; thence North 29°30'14" East 57.089 feet to a point on a 175.000 foot radius tangent curve to the right, (radius bears South 60°29'46" East, Chord: North 34°25'46" East 30.050 feet); thence along the arc of said curve 30.087 feet through a central angle of 09°51'03"; thence North 39°21'17" East 171.628 feet; thence South 51°52'46" East 310.517 feet to a point on a 435.000 foot radius tangent curve to the left, (radius bears North 38°07'14" East, Chord: South 58°38'10" East 102.359 feet); thence along the arc of said curve 102.597 feet through a central angle of 13°30'49"; thence South 65°23'35" East 102.910 feet to a point on a 335.000 foot radius tangent curve to the left, (radius bears North 24°36'25" East, Chord: South 77°53'16" East 144.956 feet); thence along the arc of said curve 146.111 feet through a central angle of 24°59'23"; thence North 89°37'03" East 0.847 feet to the point of beginning.

PARCEL 4: (TPN 14 - West Road Dedication Plat Parcel U - 26-22-403-001)

Beginning at a point being 45.500 feet perpendicularly distant Northerly from the North Line of Lot C-102 of the Daybreak Village 8, Village 9 & Village 13 School Sites Subdivision, said point lies South 89°56'03" East 3918.264 feet along the Daybreak Baseline South (Being South 89°56'03" East 21225.293 feet between the Southwest Corner of Section 22, T3S, R2W and the Southeast Corner of Section 19, T3S, R1W) and North 1693.361 feet from the Southwest Corner of Section 22, Township 3 South, Range 2 West, Salt Lake Base and Meridian and running thence along said perpendicularly distant line North 81°36'09" West 476.399 feet; thence North 09°40'47" East 1.849 feet to a point on a 180.000 foot radius tangent curve to the left, (radius bears North 80°19'13" West, Chord: North 03°43'50" West 83.492 feet); thence along the arc of said curve 84.259 feet through a central angle of 26°49'13"; thence North 17°08'27" West 170.968 feet to a point on a 170.000 foot radius tangent curve to the right, (radius bears North 72°51'33" East, Chord: North 05°23'58" West 69.187 feet); thence along the arc of said curve 69.674 feet through a central angle of 23°28'56"; thence North 06°20'30" East 99.201 feet to a point on a 170.000 foot radius tangent curve to the right, (radius bears South 83°39'30" East, Chord: North 18°10'15" East 69.698 feet); thence along the arc of said curve 70.196 feet through a central angle of 23°39'30"; thence North 30°00'00" East 190.352 feet to a point on a 170.000 foot radius tangent curve to the right, (radius bears South 60°00'00" East, Chord: North 32°08'11" East 12.675 feet); thence along the arc of said curve 12.678 feet through a central angle of 04°16'23"; thence North 34°16'23" East 2.284 feet; thence South 55°43'37" East 403.106 feet to a point on a 165.000 foot radius tangent curve to the right, (radius bears South 34°16'23" West, Chord: South 51°46'06" East 22.781 feet); thence along the arc of said curve 22.800 feet through a central angle of 07°55'01"; thence South 47°48'36" East 91.171 feet to

a point on a 535.000 foot radius tangent curve to the left, (radius bears North 42°11'24" East, Chord: South 48°47'52" East 18.448 feet); thence along the arc of said curve 18.449 feet through a central angle of 01°58'33"; thence South 49°47'09" East 196.178 feet; thence South 39°21'17" West 171.469 feet to a point on a 225.000 foot radius tangent curve to the left, (radius bears South 50°38'43" East, Chord: South 34°25'46" West 38.636 feet); thence along the arc of said curve 38.684 feet through a central angle of 09°51'03"; thence South 29°30'14" West 57.089 feet to a point on a 225.000 foot radius tangent curve to the left, (radius bears South 60°29'46" East, Chord: South 19°27'51" West 78.449 feet); thence along the arc of said curve 78.852 feet through a central angle of 20°04'46" to the point of beginning.

PARCEL 5: (TPN 15 - West Road Dedication Plat Parcel HH - 26-22-402-001)

Beginning at a point that lies South 89°56'03" East 3387.098 feet along the Daybreak Baseline South (Being South 89°56'03" East 21225.293 feet between the Southwest Corner of Section 22, T3S, R2W and the Southeast Corner of Section 19, T3S, R1W) and North 1768.136 feet from the Southwest Corner of Section 22, Township 3 South, Range 2 West, Salt Lake Base and Meridian and running to a point on a 25.000 foot radius non tangent curve to the right, (radius bears North 10°59'14" West, Chord: South 89°20'47" West 8.969 feet); thence along the arc of said curve 9.018 feet through a central angle of 20°40'00"; thence North 80°19'13" West 62.803 feet; thence North 81°36'09" West 351.206 feet to a point on a 212.500 foot radius tangent curve to the left, (radius bears South 08°23'51" West, Chord: South 86°53'47" West 84.739 feet); thence along the arc of said curve 85.311 feet through a central angle of 23°00'08" to a point of reverse curvature with a 25.000 foot radius tangent curve to the right, (radius bears North 14°36'17" West, Chord: South 78°03'54" West 2.329 feet); thence along the arc of said curve 2.330 feet through a central angle of 05°20'23"; thence North 26°43'22" West 131.877 feet to a point on a 170.000 foot radius tangent curve to the right, (radius bears North 63°16'38" East, Chord: North 02°25'23" West 139.914 feet); thence along the arc of said curve 144.198 feet through a central angle of 48°35'58"; thence North 21°52'37" East 698.474 feet; thence South 55°43'37" East 480.606 feet; thence South 34°16'23" West 7.284 feet to a point on a 230.000 foot radius tangent curve to the left, (radius bears South 55°43'37" East, Chord: South 32°08'11" West 17.149 feet); thence along the arc of said curve 17.153 feet through a central angle of 04°16'23"; thence South 30°00'00" West 190.352 feet to a point on a 230.000 foot radius tangent curve to the left, (radius bears South 60°00'00" East, Chord: South 18°10'15" West 94.297 feet); thence along the arc of said curve 94.971 feet through a central angle of 23°39'30"; thence South 06°20'30" West 99.201 feet to a point on a 230.000 foot radius tangent curve to the left, (radius bears South 83°39'30" East, Chord: South 05°23'58" East 93.606 feet); thence along the arc of said curve 94.264 feet through a central angle of 23°28'56"; thence South 17°08'27" East 170.968 feet to a point on a 120.000 foot radius tangent curve to the right, (radius bears South 72°51'33" West, Chord: South 03°43'50" East 55.661 feet); thence along the arc of said curve 56.172 feet through a central angle of 26°49'13"; thence South 09°40'47" West 6.187 feet to the point of beginning.

PARCEL 6: (TPN 21 - West Road Dedication Plat Parcel V - 26-22-436-001)

Beginning at a point on a Northerly Line of Daybreak Village 8 Plat 3 subdivision, said point also being 16.500 feet perpendicularly distant Westerly from the East Line of Lot Z101 of the VP Daybreak Operations-Investments Plat 1 subdivision, said point lies South 89°56'03" East 4713.691 feet along the Daybreak Baseline South (Being South 89°56'03" East 21225.293 feet between the Southwest Corner of Section 22, T3S, R2W and the Southeast Corner of Section 19, T3S, R1W) and North 1695.602 feet from the Southwest Corner of Section 22, Township 3 South, Range 2 West, Salt Lake Base and Meridian and running thence along said Northerly Line South 89°37'03" West 4.000 feet to a point on a 272.061 foot radius non tangent curve to the right, (radius bears North 00°38'43" West, Chord: North 78°01'12" West 118.933 feet); thence along the arc of said curve 119.901 feet through a central angle of 25°15'04"; thence North 65°23'35" West 102.910 feet to a point on a 372.000 foot radius tangent curve to the right, (radius bears North 24°36'25" East, Chord: North 58°38'10" West 87.535 feet); thence along the arc of said curve

87.738 feet through a central angle of 13°30'49"; thence North 51°52'46" West 334.166 feet; thence North 39°21'17" East 2.997 feet; thence North 49°47'09" West 220.191 feet to a point on a 469.000 foot radius tangent curve to the right, (radius bears North 40°12'51" East, Chord: North 48°47'52" West 16.172 feet); thence along the arc of said curve 16.173 feet through a central angle of 01°58'33"; thence North 47°48'36" West 91.171 feet to a point on a 231.000 foot radius tangent curve to the left, (radius bears South 42°11'24" West, Chord: North 51°46'06" West 31.894 feet); thence along the arc of said curve 31.919 feet through a central angle of 07°55'01"; thence North 55°43'37" West 281.802 feet; thence North 57°01'47" West 43.987 feet; thence North 55°43'37" West 77.328 feet; thence North 34°16'23" East 235.056 feet; thence North 30°00'00" East 358.804 feet to a point on a 230.000 foot radius tangent curve to the left, (radius bears North 60°00'00" West, Chord: North 17°15'49" East 101.414 feet); thence along the arc of said curve 102.254 feet through a central angle of 25°28'22"; thence North 04°31'38" East 155.052 feet; thence North 1.186 feet; thence East 254.060 feet; thence North 29.500 feet; thence East 212.339 feet; thence South 26.500 feet; thence East 337.730 feet to a point being 14.500 feet perpendicularly distant Westerly from said East Line; thence along said perpendicularly distant line South 971.000 feet; thence West 2.000 feet to a point being 16.500 feet perpendicularly distant Westerly from said East Line; thence along said perpendicularly distant line South 571.212 feet to the point of beginning.

PARCEL 7: (TPN 22 - West Road Dedication Plat Parcel Y - 26-22-279-001)

Beginning at a point on the East Line of Lot Z101 of the VP Daybreak Operations-Investments Plat 1 subdivision, said point also being a point on a 1518.500 foot radius non tangent curve to the left, (radius bears South 84°36'58" East, Chord: South 02°41'31" West 142.636 feet), said point lies South 89°56'03" East 4736.890 feet along the Daybreak Baseline South (Being South 89°56'03" East 21225.293 feet between the Southwest Corner of Section 22, T3S, R2W and the Southeast Corner of Section 19, T3S, R1W) and North 4366.572 feet from the Southwest Corner of Section 22, Township 3 South, Range 2 West, Salt Lake Base and Meridian and running thence along said Lot Z101 the following (2) courses: 1) along the arc of said curve 142.689 feet through a central angle of 05°23'02"; 2) South 383.562 feet; thence South 87°16'17" West 11.513 feet to a point being 11.500 feet perpendicularly distant Westerly from said East Line; thence along said perpendicularly distant line South 281.278 feet; thence South 07°07'30" West 80.623 feet to a point being 21.500 feet perpendicularly distant Westerly from said East Line; thence along said perpendicularly distant line South 109.865 feet; thence West 330.730 feet; thence South 26.500 feet; thence West 212.339 feet; thence North 30.500 feet; thence West 257.060 feet; thence North 153.028 feet to a point on a 273.000 foot radius non tangent curve to the right, (radius bears East, Chord: North 12°07'30" East 114.684 feet); thence along the arc of said curve 115.545 feet through a central angle of 24°15'00"; thence North 24°15'00" East 223.246 feet to a point on a 723.000 foot radius tangent curve to the right, (radius bears South 65°45'00" East, Chord: North 28°30'30" East 107.371 feet); thence along the arc of said curve 107.470 feet through a central angle of 08°31'00" to a point of compound curvature with a 273.000 foot radius tangent curve to the right, (radius bears South 57°14'00" East, Chord: North 34°52'19" East 20.057 feet); thence along the arc of said curve 20.062 feet through a central angle of 04°12'38"; thence North 36°58'37" East 66.078 feet to a point on a 273.000 foot radius tangent curve to the right, (radius bears South 53°01'23" East, Chord: North 39°04'56" East 20.057 feet); thence along the arc of said curve 20.062 feet through a central angle of 04°12'38" to a point of compound curvature with a 723.000 foot radius tangent curve to the right, (radius bears South 48°48'45" East, Chord: North 42°04'51" East 22.544 feet); thence along the arc of said curve 22.545 feet through a central angle of 01°47'12"; thence North 42°58'27" East 345.423 feet to a point on a 327.000 foot radius tangent curve to the left, (radius bears North 47°01'33" West, Chord: North 33°55'15" East 102.910 feet); thence along the arc of said curve 103.339 feet through a central angle of 18°06'24"; thence North 24°52'02" East 78.425 feet; thence South 65°07'58" East 106.518 feet to a point on a 225.000 foot radius tangent curve to the left, (radius bears North 24°52'02" East, Chord: South 72°41'36" East 59.210 feet); thence along the

arc of said curve 59.382 feet through a central angle of 15°07'18"; thence South 80°15'15" East 104.806 feet to the point of beginning.

PARCEL 8: (TPN 34 - West Road Dedication Plat Parcel H - 26-23-127-001)

Beginning at the North Quarter Corner of Section 23, Township 3 South, Range 2 West, Salt Lake Base and Meridian, said point being South 89°56'03" East 7936.067 feet along the Daybreak Baseline South (Being South 89°56'03" East 21225.293 feet between the Southwest Corner of Section 22, T3S, R2W and the Southeast Corner of Section 19, T3S, R1W) and North 5281.288 feet from the Southwest Corner of Section 22, Township 3 South, Range 2 West, Salt Lake Base and Meridian and running thence North 89°58'54" East 25.862 feet along the North line of the Northeast Quarter of said Section 23; thence South 211.912 feet to a point on a 532.000 foot radius tangent curve to the left, (radius bears East, Chord: South 16°46'44" East 307.157 feet); thence along the arc of said curve 311.591 feet through a central angle of 33°33'29"; thence South 33°33'29" East 150.281 feet; thence South 54°38'21" West 1002.300 feet to a point being 11.500 feet perpendicularly distant Easterly of the West Line of Lot Z107 of the VP Daybreak Operations-Investments Plat 1 subdivision and a point on a 1170.000 foot radius non tangent curve to the right, (radius bears North 57°29'24" East, Chord: North 16°15'18" West 654.998 feet); thence along said perpendicularly distant line the following (2) courses: 1) along the arc of said curve 663.868 feet through a central angle of 32°30'36"; 2) North 455.648 feet; thence West 11.500 feet to said West Line; thence along said Lot Z107 the following (2) courses: 1) North 126.510 feet; 2) North 89°58'44" East 814.638 feet to the point of beginning.

PARCEL 9: (TPN 26b - West Road Dedication Plat Parcel BB - 26-15-476-001)

Beginning at the Northernmost Corner of Lot Z101 of the VP Daybreak Operations-Investments Plat 1 subdivision, said point also being a point on a 1981.500 foot radius non tangent curve to the right, (radius bears North 78°36'08" West, Chord: South 15°37'17" West 291.873 feet), said point lies South 89°56'03" East 5107.760 feet along the Daybreak Baseline South (Being South 89°56'03" East 21225.293 feet between the Southwest Corner of Section 22, T3S, R2W and the Southeast Corner of Section 19, T3S, R1W) and North 5513.709 feet from the Southwest Corner of Section 22, Township 3 South, Range 2 West, Salt Lake Base and Meridian and running thence along said Lot Z101 and the arc of said curve 292.137 feet through a central angle of 08°26'50"; thence South 23°54'58" West 59.908 feet; thence North 65°07'58" West 174.046 feet to a point on a 218.500 foot radius tangent curve to the left, (radius bears South 24°52'02" West, Chord: North 73°58'34" West 67.183 feet); thence along the arc of said curve 67.451 feet through a central angle of 17°41'14" to the Northerly Line of said Lot Z101; thence along said Northerly Line North 53°07'08" East 406.764 feet to the point of beginning.

PARCEL 10: (TPN 29a - West Road Dedication Plat Parcel Z - 26-22-227-002)

Beginning at a point on the East Line of Lot Z101 of the VP Daybreak Operations-Investments Plat 1 subdivision, said point lies South 89°56'03" East 4932.700 feet along the Daybreak Baseline South (Being South 89°56'03" East 21225.293 feet between the Southwest Corner of Section 22, T3S, R2W and the Southeast Corner of Section 19, T3S, R1W) and North 5002.564 feet from the Southwest Corner of Section 22, Township 3 South, Range 2 West, Salt Lake Base and Meridian and running thence along said Lot Z101 the following (2) courses: 1) South 23°54'58" West 177.923 feet to a point on a 1518.500 foot radius tangent curve to the left, (radius bears South 66°05'02" East, Chord: South 15°35'42" West 439.517 feet); 2) along the arc of said curve 441.066 feet through a central angle of 16°38'32"; thence North 80°15'15" West 101.821 feet to a point on a 175.000 foot radius tangent curve to the right, (radius bears North 09°44'45" East, Chord: North 72°41'36" West 46.052 feet); thence along the arc of said curve 46.186 feet through a central angle of 15°07'18"; thence North 65°07'58" West 106.518 feet; thence North 24°52'02" East 79.168 feet to a point on a 327.000 foot radius tangent curve to the left, (radius bears

North 65°07'58" West, Chord: North 17°40'07" East 81.955 feet); thence along the arc of said curve 82.171 feet through a central angle of 14°23'52"; thence North 10°28'11" East 411.839 feet to a point on a 227.000 foot radius tangent curve to the left, (radius bears North 79°31'49" West, Chord: North 05°14'05" East 41.422 feet); thence along the arc of said curve 41.480 feet through a central angle of 10°28'11"; thence North 72.763 feet to a point on the Northerly Line of said Lot Z101; thence along said Northerly Line North 53°07'08" East 102.271 feet; thence East 35.047 feet to a point on a 170.000 foot radius non tangent curve to the right, (radius bears South, Chord: South 77°33'59" East 73.205 feet); thence along the arc of said curve 73.783 feet through a central angle of 24°52'02"; thence South 65°07'58" East 174.851 feet; thence South 23°54'58" West 100.809 feet; thence South 16°47'28" West 40.311 feet to the point of beginning.

PARCEL 11: (TPN 29b - West Road Dedication Plat Parcel AA - 26-22-227-001)

Beginning at a point on the Northerly Line of Lot Z101 of the VP Daybreak Operations-Investments Plat 1 subdivision, said point lies South 89°56'03" East 4720.038 feet along the Daybreak Baseline South (Being South 89°56'03" East 21225.293 feet between the Southwest Corner of Section 22, T3S, R2W and the Southeast Corner of Section 19, T3S, R1W) and North 5222.356 feet from the Southwest Corner of Section 22, Township 3 South, Range 2 West, Salt Lake Base and Meridian and running thence along said Northerly Line South 53°07'08" West 102.271 feet; thence North 61.379 feet; thence East 81.805 feet to the point of beginning.

PARCEL 12: (TPN AA - 26-23-426-020)

Lot P-126, DAYBREAK LAKE AVENUE FROM MOUNTAIN VIEW CORRIDOR TO 6600 WEST SUBDIVISION Amending Lots V7, T6 and WTC2 of The Kennecott Master Subdivision #1 Amended, according to the official plat thereof on file in the office the Salt Lake County Recorder, Utah.

PARCEL 13: (TPN DD - 26-24-376-014 and TPN EE - 26-24-376-015)

Lot C-103 and C-102, DAYBREAK VILLAGE 7A PLAT 2 SUBDIVISION Amending Lots B3 And B3B of The Kennecott Master Subdivision #1 Amended and Amending Daybreak Parkway Right-of-Way Dedication Plat (East Frontage Road to 11800 South, according to the official plat thereof on file in the office the Salt Lake County Recorder, Utah.

PARCEL 14: (TPN JJ - 27-19-154-076)

That portion of Lots C-123, C-124 and C-125 of KENNECOTT DAYBREAK VILLAGE CENTER 1A Amending Parcel A and Parcel B of The Kennecott Phase II, according to the official plat thereof on file and of record in the Salt Lake County Recorder's Office, being more particularly described as follows:

Beginning at a point on the South line of Daybreak Parkway said point also being the Northwest corner of Lot C-125 KENNECOTT DAYBREAK VILLAGE CENTER 1A Amending Parcel A and Parcel B of Kennecott Daybreak Phase II Subdivision said point also being North 3130.65 feet and West 79.20 feet from the Southwest corner of Section 19, Township 3 South, Range 1 West, Salt Lake Base and Meridian and running; thence Northeasterly 82.61 feet along the arc of said South line of Daybreak Parkway a 233.00 foot radius curve to the left (center bears North 18°55'32" West and the chord bears North 60°55'03" East 82.18 feet with a central angle of 20°18'51"); thence South 42°53'20" East 129.13 feet; thence Southwesterly 31.14 feet along the arc of a 124.50 foot radius curve to the left (center bears South 50°06'01" East and the chord bears South 32°44'04" West 31.06 feet with a central angle of 14°19'51"); thence Southwesterly 5.29 feet along the arc of a 28.00 foot radius curve to the right (center bears North 64°25'52" West and the chord bears South 30°59'03" West 5.29 feet with a central angle of 10°49'51") to

a point on the North line of Daybreak Rim Way; thence Northwesterly 118.73 feet along the arc of said North line of Daybreak Rim Way a 233.00 foot radius curve to the left (center bears South 16°56'19" West and the chord bears North 87°39'32" West 117.45 feet with a central angle of 29°11'43"); thence Northeasterly 84.69 feet along the arc of a 160.00 foot radius curve to the left (center bears South 89°19'47" West and the chord bears North 15°50'00" West 83.70 feet with a central angle of 30°19'33") to the point of beginning.

PARCEL 15: (TPN LL - 27-18-151-003)

Parcel A-1, KENNECOTT DAYBREAK OQUIRRH LAKE PLAT, according to the official plat thereof on file in the office the Salt Lake County Recorder, Utah.

LESS AND EXCEPTING THE FOLLOWING REAL PROPERTY:

Daybreak South Mixed-Use Plat 1

Beginning at the North Quarter Corner of Section 23, Township 3 South, Range 2 West, Salt Lake Base and Meridian, said point being South 89°56'03" East 7936.067 feet along the Daybreak Baseline South (Being South 89°56'03" East 21225.293 feet between the Southwest Corner of Section 22, T3S, R2W and the Southeast Corner of Section 19, T3S, R1W) and North 5281.288 feet from the Southwest Corner of Section 22, Township 3 South, Range 2 West, Salt Lake Base and Meridian and running thence North 89°58'54" East 25.862 feet along the North Line of the Northeast Quarter of said Section 23 to the West right-of-way line of Trocadero Avenue; thence along said West right-of-way line the following (3) courses: 1) South 211.912 feet to a point on a 532.000 foot radius tangent curve to the left, (radius bears East, Chord: South 16°46'44" East 307.157 feet); 2) along the arc of said curve 311.591 feet through a central angle of 33°33'29"; 3) South 33°33'29" East 150.281 feet to the Northerly right-of-way line of South Jordan Parkway; thence along said Northerly right-of-way line South 54°38'21" West 1002.300 feet to the Easterly right-of-way line of Kitty Hawk Road and a point on a 1170.000 foot radius non tangent curve to the right, (radius bears North 57°29'24" East, Chord: North 16°15'18" West 654.998 feet); thence along said Easterly right-of-way line the following (2) courses: 1) along the arc of said curve 663.868 feet through a central angle of 32°30'36"; 2) North 455.648 feet to the North right-of-way line of Copperhawk Drive; thence along said Copperhawk Drive West 11.500 feet to the West Line of Lot Z107 of the VP Daybreak Operations-Investments Plat 1; thence along said West Line North 126.510 feet to the North Line of the Northwest Quarter of said Section 23; thence along said North Line North 89°58'44" East 814.638 feet to the point of beginning.

**RECORDING REQUESTED BY
AND WHEN RECORDED MAIL
DEED AND TAX NOTICES TO:**

13338576
7/23/2020 2:12:00 PM \$60.00
Book - 10985 Pg - 1949-1958
RASHELLE HOBBS
Recorder, Salt Lake County, UT
OLD REPUBLIC TITLE DRAPER/OREM
BY: eCASH, DEPUTY - EF 10 P.

VP Daybreak Devco LLC
11248 Kestrel Rise Road, Suite 201
South Jordan, Utah 84009
Attention: Scott R. Kaufmann

(Tax Parcel Nos. 26-22-376-001; 26-22-378-001; 26-22-452-001; 26-22-451-001; 26-22-377-001; 26-22-327-001; 26-22-151-001; 26-22-178-001; 26-22-101-001; 26-22-102-001; 26-22-127-001; 26-22-253-001; 26-22-253-002; 26-22-254-001; 26-22-280-001; 26-22-281-001; 26-23-128-001; 26-23-202-001; 26-24-457-023; 27-18-104-003)

2046797MM

SPECIAL WARRANTY DEED

VP DAYBREAK INVESTCO 2 LLC, a Utah limited liability company, with its principal office at 11248 Kestrel Rise Road, Suite 201, South Jordan, County of Salt Lake, State of Utah 84009 (“**Grantor**”), for and in consideration of the sum of Ten and No/100 Dollars (\$10.00) paid to Grantor and other good and valuable consideration, the receipt and sufficiency of which are hereby acknowledged, does hereby **CONVEY and WARRANT** against all who claim by, through or under the Grantor to **VP DAYBREAK DEVCO LLC**, a Delaware limited liability company, with its principal office at 11248 Kestrel Rise Road, Suite 201, South Jordan, County of Salt Lake, State of Utah 84009 (“**Grantee**”), certain land being more particularly described in Exhibit A attached hereto and incorporated herein by reference (the “**Land**”), together with (i) all improvements, if any, located thereon, (ii) any and all rights, privileges and easements appurtenant to the Land, and (iii) all right, title and interest of Grantor (if any) in, to and under adjoining streets, rights of way and easements, **SUBJECT TO** all reservations contained in this Deed and all encumbrances of record, all building codes and other applicable laws, ordinances and governmental regulations affecting the Land and all other matters reasonably identifiable from an inspection or survey of the Land.

Grantor hereby retains and reserves (i) all oil, gas and minerals under or appurtenant to the Land, together with all rights to use or extract the same, except that Grantor shall not have the right to enter upon or disturb the first 500 feet below the surface of the Land to use or extract the same, and (ii) all water flowing or located under, within, or over, and all water rights or water shares in any way connected or associated with or appurtenant to, the Land; together with all rights to use or extract the same, except that Grantor shall not have the right to enter upon or disturb the first 500 feet below the surface of the Land to use or extract the same, nor shall the Grantor have the right to use the surface of the Land in connection with the rights reserved herein.

Grantor and Grantee agree that the provisions of Paragraph 10 of Exhibit B to that certain Deed dated October 16, 2002 from Kennecott Utah Copper Corporation, as grantor, to OM Enterprises Company, as grantee, recorded in the Official Records of Salt Lake County as Instrument No. 8442505, including, without limitation, the “Well Prohibition Covenant” [which prohibits drilling of water wells on the land] and the “Subsequent Transfer Covenant” [which requires that the Well Prohibition Covenant be inserted in all future deeds for such land] (as such terms are defined in such Paragraph 10), are hereby incorporated into this Deed and shall be binding on Grantee, its successors and assigns.

Grantor reserves the exclusive right to construct and operate, and to authorize the construction and operation, of commercial cellular, microwave and other wireless communication towers, antennas and related facilities ("Commercial Wireless Facilities") within the Daybreak master planned community, as legally described in that certain Community Charter for Daybreak recorded on February 27, 2004 as Entry No. 8989518 in Book 88950 at Page 7784 in the official records of the Salt Lake County Recorder, Utah, as amended and supplemented from time to time, and that certain Amended and Restated Declaration of Covenants, Conditions and Restrictions for Daybreak Village recorded on December 30, 2005, as Entry No. 9598233, in Book 9237, beginning at Page 5395 of the official records of the Salt Lake County Recorder, as amended and supplemented from time to time. Accordingly, Grantee agrees that the Land shall not be used for the construction or operation of Commercial Wireless Facilities; provided that nothing herein shall exclude Grantee's constructions, operation, and use of facilities for its own purposes. Such restriction shall run with the Land for the benefit of Grantor and its successors and assigns operating Commercial Wireless Facilities within Daybreak.


[Signatures on Next Page]

IN WITNESS WHEREOF, Grantor has caused its duly authorized representative to execute this instrument as of the date hereinafter written.

DATED: July 22, 2020.

GRANTOR:

VP DAYBREAK INVESTCO 2 LLC,
a Utah limited liability company

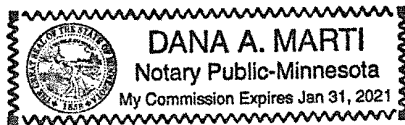
By 
Name: Brendan Bosman
Title: President


ACKNOWLEDGMENT

STATE OF MINNESOTA)
) SS.
COUNTY OF HENNEPIN)

On July 22, 2020, personally appeared before me, a Notary Public, Brendan Bosman, the President of VP DAYBREAK INVESTCO 2 LLC, a Utah limited liability company, personally known or proved to me to be the person whose name is subscribed to the above instrument who acknowledged to me that he executed the above instrument on behalf of VP DAYBREAK INVESTCO 2 LLC, a Utah limited liability company.

WITNESS my hand and official Seal.




Notary Public in and for said State

My commission expires: 1/31/2021

[SEAL]

EXHIBIT A

File No.: 2046797HM

LEGAL DESCRIPTION

Parcel 1: (TPN 1 - Parcel MM - 26-22-376-001)

Beginning at a point being 13.000 feet perpendicularly distant Northerly from the South Line of Lot Z101 of the VP Daybreak Operations-Investments Plat 1 subdivision, said point lies South 89°56'03" East 1771.386 feet along the Daybreak Baseline South (Being South 89°56'03" East 21225.293 feet between the Southwest Corner of Section 22, T3S, R2W and the Southeast Corner of Section 19, T3S, R1W) and North 49.743 feet from the Southwest Corner of Section 22, Township 3 South, Range 2 West, Salt Lake Base and Meridian and running thence along said perpendicularly distant line North 89°49'44" West 449.408 feet to a point on the Westerly Line of said Lot Z101; thence along said Lot Z101 North 00°02'03" East 1203.029 feet; thence East 477.732 feet; thence South 03°41'21" West 71.385 feet; thence South 01°11'50" West 79.873 feet; thence South 08°19'20" West 79.300 feet to a point on a 218.500 foot radius tangent curve to the left, (radius bears South 81°40'40" East, Chord: South 04°09'40" West 31.710 feet); thence along the arc of said curve 31.738 feet through a central angle of 08°19'20"; thence South 741.684 feet; thence South 20°19'38" West 25.908 feet; thence South 177.208 feet to the point of beginning.

Parcel 2: (TPN 2 - Parcel LL - 26-22-378-001)

Beginning at a point being 13.000 feet perpendicularly distant Northerly from the South Line of Lot Z101 of the VP Daybreak Operations-Investments Plat 1 subdivision, said point lies South 89°56'03" East 2459.878 feet along the Daybreak Baseline South (Being South 89°56'03" East 21225.293 feet between the Southwest Corner of Section 22, T3S, R2W and the Southeast Corner of Section 19, T3S, R1W) and North 48.476 feet from the Southwest Corner of Section 22, Township 3 South, Range 2 West, Salt Lake Base and Meridian and running thence along said perpendicularly distant line North 89°49'44" West 630.994 feet; thence North 527.543 feet; thence East 150.704 feet to a point on a 173.000 foot radius tangent curve to the right, (radius bears South, Chord: South 82°25'37" East 45.599 feet); thence along the arc of said curve 45.733 feet through a central angle of 15°08'46"; thence South 74°51'14" East 525.168 feet; thence South 15°08'46" West 274.948 feet; thence South 120.805 feet to the point of beginning.

Parcel 3: (TPN 3 - Parcel KK - 26-22-452-001)

Beginning at a point being 13.000 feet perpendicularly distant Northerly from the South Line of Lot Z101 of the VP Daybreak Operations-Investments Plat 1 subdivision, said point lies South 89°56'03" East 3887.794 feet along the Daybreak Baseline South (Being South 89°56'03" East 21225.293 feet between the Southwest Corner of Section 22, T3S, R2W and the Southeast Corner of Section 19, T3S, R1W) and North 45.636 feet from the Southwest Corner of Section 22, Township 3 South, Range 2 West, Salt Lake Base and Meridian and running thence along said perpendicularly distant line the following (2) courses: 1) North 89°49'08" West 1243.740 feet; 2) North 89°49'44" West 116.182 feet; thence North 142.586 feet; thence North 15°08'46" East 236.353 feet; thence South 74°51'14" East 287.861 feet to a point on a 527.000 foot radius tangent curve to the left, (radius bears North 15°08'46" East, Chord: South 80°53'18"

East 110.802 feet); thence along the arc of said curve 111.007 feet through a central angle of 12°04'08"; thence South 86°55'22" East 208.318 feet to a point on a 527.000 foot radius tangent curve to the left, (radius bears North 03°04'38" East, Chord: North 89°23'01" East 67.903 feet); thence along the arc of said curve 67.950 feet through a central angle of 07°23'15"; thence North 85°41'23" East 645.899 feet; thence South 66.474 feet; thence South 02°03'05" West 254.027 feet to the point of beginning.

Parcel 4: (TPN 7 - Parcel JJ - 26-22-451-001)

Beginning at a point being 61.000 feet perpendicularly distant Southerly from the South Line of Lot C-102 of the Daybreak Village 8, Village 9 & Village 13 School Sites Subdivision, said point lies South 89°56'03" East 3164.711 feet along the Daybreak Baseline South (Being South 89°56'03" East 21225.293 feet between the Southwest Corner of Section 22, T3S, R2W and the Southeast Corner of Section 19, T3S, R1W) and North 812.169 feet from the Southwest Corner of Section 22, Township 3 South, Range 2 West, Salt Lake Base and Meridian and running thence along said perpendicularly distant line the following (2) courses: 1) South 76°22'33" East 555.026 feet; 2) South 81°08'36" East 177.605 feet to a point on a 530.000 foot radius tangent curve to the left, (radius bears North 08°51'24" East, Chord: South 82°05'11" East 17.446 feet); thence along the arc of said curve 17.447 feet through a central angle of 01°53'10"; thence South 232.387 feet; thence South 85°41'23" West 649.969 feet to a point on a 473.000 foot radius tangent curve to the right, (radius bears North 04°18'37" West, Chord: South 89°23'01" West 60.945 feet); thence along the arc of said curve 60.987 feet through a central angle of 07°23'15"; thence North 86°55'22" West 208.318 feet to a point on a 473.000 foot radius tangent curve to the right, (radius bears North 03°04'38" East, Chord: North 80°53'18" West 99.449 feet); thence along the arc of said curve 99.633 feet through a central angle of 12°04'08"; thence North 74°51'14" West 287.861 feet; thence North 15°08'46" East 499.424 feet; thence South 71°45'46" East 453.245 feet to the point of beginning.

Parcel 5: (TPN 8 - Parcel NN - 26-22-377-001)

Beginning at a point that lies South 89°56'03" East 2545.826 feet along the Daybreak Baseline South (Being South 89°56'03" East 21225.293 feet between the Southwest Corner of Section 22, T3S, R2W and the Southeast Corner of Section 19, T3S, R1W) and North 486.902 feet from the Southwest Corner of Section 22, Township 3 South, Range 2 West, Salt Lake Base and Meridian and running thence North 74°51'14" West 525.168 feet to a point on a 227.000 foot radius tangent curve to the left, (radius bears South 15°08'46" West, Chord: North 82°25'37" West 59.833 feet); thence along the arc of said curve 60.007 feet through a central angle of 15°08'46"; thence West 150.704 feet; thence North 361.816 feet to a point on a 170.000 foot radius tangent curve to the right, (radius bears East, Chord: North 04°09'40" East 24.671 feet); thence along the arc of said curve 24.693 feet through a central angle of 08°19'20"; thence North 08°19'20" East 218.567 feet to a point on a 170.000 foot radius non tangent curve to the right, (radius bears South 03°28'33" West, Chord: South 79°08'37" East 43.677 feet); thence along the arc of said curve 43.798 feet through a central angle of 14°45'41"; thence South 71°45'46" East 812.782 feet; thence South 15°08'46" West 502.664 feet to the point of beginning.

Parcel 6: (TPN 9 - Parcel PP - 26-22-327-001)

Beginning at a point on the Westerly Line of the VP Daybreak Operations-Investments Plat 1 subdivision, said point lies South 89°56'03" East 1322.707 feet along the Daybreak Baseline South (Being South 89°56'03" East 21225.293 feet between the Southwest Corner of Section 22, T3S, R2W and the Southeast Corner of Section 19, T3S, R1W) and North 1273.599 feet from the Southwest Corner of Section 22, Township 3 South, Range 2 West, Salt Lake Base and Meridian and running thence along said VP

Daybreak Operations-Investments Plat 1 the following (2) courses: 1) North 00°02'03" East 1177.007 feet; 2) North 53°07'08" East 237.419 feet; thence South 52°43'34" East 316.319 feet to a point on a 1030.000 foot radius non tangent curve to the left, (radius bears South 82°36'07" East, Chord: South 01°19'25" West 217.984 feet); thence along the arc of said curve 218.393 feet through a central angle of 12°08'55"; thence East 11.540 feet to a point on a 1018.500 foot radius non tangent curve to the left, (radius bears North 85°11'45" East, Chord: South 07°20'58" East 90.461 feet); thence along the arc of said curve 90.490 feet through a central angle of 05°05'26"; thence South 09°53'41" East 113.062 feet to a point on a 281.500 foot radius tangent curve to the right, (radius bears South 80°06'19" West, Chord: South 05°25'28" East 43.882 feet); thence along the arc of said curve 43.926 feet through a central angle of 08°56'26"; thence South 00°57'15" East 510.149 feet; thence South 06°09'31" West 80.010 feet; thence South 03°41'21" West 75.745 feet; thence West 479.010 feet to the point of beginning.

Parcel 7: (TPN 18a - Parcel GGG - 26-22-151-001)

Beginning at a point on the West Line of Lot V5 of the of the Kennecott Master Subdivision Amended #1, said point lies South 89°56'03" East 3.619 feet along the Daybreak Baseline South (Being South 89°56'03" East 21225.293 feet between the Southwest Corner of Section 22, T3S, R2W and the Southeast Corner of Section 19, T3S, R1W) and North 2910.976 feet from the Southwest Corner of Section 22, Township 3 South, Range 2 West, Salt Lake Base and Meridian and running thence along said Lot V5 North 00°03'55" East 674.695 feet; thence East 186.961 feet; thence North 5.000 feet; thence East 212.892 feet to a point on a 218.500 foot radius tangent curve to the left, (radius bears North, Chord: North 75°38'57" East 108.314 feet); thence along the arc of said curve 109.455 feet through a central angle of 28°42'06" to a point of reverse curvature with a 181.500 foot radius tangent curve to the right, (radius bears South 28°42'06" East, Chord: North 77°41'44" East 102.474 feet); thence along the arc of said curve 103.886 feet through a central angle of 32°47'41"; thence South 85°54'25" East 414.411 feet to a point on a 218.500 foot radius tangent curve to the left, (radius bears North 04°05'35" East, Chord: South 87°44'32" East 13.996 feet); thence along the arc of said curve 13.998 feet through a central angle of 03°40'14"; thence South 89°34'40" East 270.515 feet to a point on a 218.500 foot radius tangent curve to the left, (radius bears North 00°25'20" East, Chord: North 89°10'41" East 9.490 feet); thence along the arc of said curve 9.491 feet through a central angle of 02°29'19"; thence North 87°56'01" East 195.178 feet to a point on a 181.500 foot radius tangent curve to the right, (radius bears South 02°03'59" East, Chord: South 76°02'00" East 100.259 feet); thence along the arc of said curve 101.579 feet through a central angle of 32°03'59"; thence South 60°00'00" East 69.135 feet; thence South 30°00'00" West 11.500 feet; thence South 60°00'00" East 582.000 feet; thence South 30°00'00" West 351.508 feet to a point on the Southeasterly Line of said Lot V5; thence along said Southeasterly Line South 53°07'08" West 541.525 feet; thence North 52°43'34" West 537.767 feet; thence North 89°46'08" West 189.678 feet; thence North 88°29'34" West 316.867 feet; thence South 84°51'00" West 525.439 feet to a point on a 473.000 foot radius tangent curve to the right, (radius bears North 05°09'00" West, Chord: South 87°25'30" West 42.501 feet); thence along the arc of said curve 42.516 feet through a central angle of 05°09'00"; thence West 54.456 feet to the point of beginning.

Parcel 8: (TPN 18b - Parcel QQ - 26-22-178-001)

Beginning at a point on the Northerly Line of Lot Z101 of the VP Daybreak Operations-Investments Plat 1 subdivision, said point lies South 89°56'03" East 1558.214 feet along the Daybreak Baseline South (Being South 89°56'03" East 21225.293 feet between the Southwest Corner of Section 22, T3S, R2W and the Southeast Corner of Section 19, T3S, R1W) and North 2627.052 feet from the Southwest Corner of Section 22, Township 3 South, Range 2 West, Salt Lake Base and Meridian and running thence along

said Lot Z101 North 53°07'08" East 541.525 feet; thence South 30°00'00" West 193.853 feet to a point on a 1030.000 foot radius tangent curve to the left, (radius bears South 60°00'00" East, Chord: South 20°24'11" West 343.437 feet); thence along the arc of said curve 345.048 feet through a central angle of 19°11'38"; thence North 52°43'34" West 272.072 feet to the point of beginning.

Parcel 9: (TPN 38a - Parcel CCC - 26-22-101-001)

Beginning at a point on the West Line of Lot V5 of the of the Kennecott Master Subdivision Amended #1, said point lies South 89°56'03" East 5.824 feet along the Daybreak Baseline South (Being South 89°56'03" East 21225.293 feet between the Southwest Corner of Section 22, T3S, R2W and the Southeast Corner of Section 19, T3S, R1W) and North 4849.566 feet from the Southwest Corner of Section 22, Township 3 South, Range 2 West, Salt Lake Base and Meridian and running thence along said Lot V5 North 00°03'55" East 39.000 feet; thence East 477.599 feet to a point on a 2019.500 foot radius non tangent curve to the right, (radius bears South, Chord: South 87°15'12" East 193.539 feet); thence along the arc of said curve 193.613 feet through a central angle of 05°29'35" to a point of compound curvature with a 970.000 foot radius non tangent curve to the right, (radius bears North 83°33'49" West, Chord: South 07°35'21" West 39.027 feet); thence along the arc of said curve 39.029 feet through a central angle of 02°18'19" to a point of reverse curvature with a 1980.500 foot radius non tangent curve to the left, (radius bears South 05°27'06" West, Chord: North 87°16'27" West 188.376 feet); thence along the arc of said curve 188.447 feet through a central angle of 05°27'06"; thence West 477.643 feet to the point of beginning.

Parcel 10: (TPN 38b - Parcel DDD - 26-22-102-001)

Beginning at a point being 49.500 feet perpendicularly distant Southwesterly from the Southwest Line of Lot C-103 of the Daybreak Village 8, Village 9 & Village 13 School Sites Subdivision, said point also being a point on a 2019.500 foot radius non tangent curve to the right, (radius bears South 07°11'43" West, Chord: South 66°24'08" East 1140.533 feet), said point lies South 89°56'03" East 736.417 feet along the Daybreak Baseline South (Being South 89°56'03" East 21225.293 feet between the Southwest Corner of Section 22, T3S, R2W and the Southeast Corner of Section 19, T3S, R1W) and North 4873.501 feet from the Southwest Corner of Section 22, Township 3 South, Range 2 West, Salt Lake Base and Meridian and running thence along said perpendicularly distant line the following (2) courses: 1) along the arc of said curve 1156.261 feet through a central angle of 32°48'17"; 2) South 50°00'00" East 85.904 feet; thence South 30°00'00" West 39.602 feet; thence North 50°00'00" West 92.781 feet to a point on a 1980.500 foot radius tangent curve to the left, (radius bears South 40°00'00" West, Chord: North 51°39'17" West 114.382 feet); thence along the arc of said curve 114.398 feet through a central angle of 03°18'34" to a point of compound curvature with a 750.500 foot radius tangent curve to the left, (radius bears South 36°41'26" West, Chord: North 59°20'37" West 157.785 feet); thence along the arc of said curve 158.077 feet through a central angle of 12°04'05"; thence North 65°22'40" West 514.324 feet to a point on a 750.500 foot radius tangent curve to the left, (radius bears South 24°37'20" West, Chord: North 71°24'42" West 157.785 feet); thence along the arc of said curve 158.077 feet through a central angle of 12°04'05" to a point of compound curvature with a 1980.500 foot radius tangent curve to the left, (radius bears South 12°33'15" West, Chord: North 80°07'42" West 185.384 feet); thence along the arc of said curve 185.452 feet through a central angle of 05°21'54" to a point of compound curvature with a 1030.000 foot radius non tangent curve to the left, (radius bears North 81°23'58" West, Chord: North 07°30'57" East 39.001 feet); thence along the arc of said curve 39.003 feet through a central angle of 02°10'11" to the point of beginning.

Parcel 11: (TPN 38c - Parcel EEE - 26-22-127-001)

Beginning at a point that lies South 89°56'03" East 1874.255 feet along the Daybreak Baseline South (Being South 89°56'03" East 21225.293 feet between the Southwest Corner of Section 22, T3S, R2W and the Southeast Corner of Section 19, T3S, R1W) and North 4289.563 feet from the Southwest Corner of Section 22, Township 3 South, Range 2 West, Salt Lake Base and Meridian and running thence North 30°00'00" East 39.602 feet; thence South 50°00'00" East 733.004 feet to a point on a 730.500 foot radius tangent curve to the left, (radius bears North 40°00'00" East, Chord: South 51°54'25" East 48.617 feet); thence along the arc of said curve 48.626 feet through a central angle of 03°48'50"; thence South 30°00'00" West 31.090 feet; thence North 50°00'00" West 178.702 feet; thence North 56°43'28" West 85.401 feet; thence North 50°00'00" West 516.600 feet to the point of beginning.

Parcel 12: (TPN 38d - Parcel VV - 26-22-253-001)

Beginning at a point on the Northerly Line of Lot Z101 of the VP Daybreak Operations-Investments Plat 1 subdivision, said point lies South 89°56'03" East 2875.031 feet along the Daybreak Baseline South (Being South 89°56'03" East 21225.293 feet between the Southwest Corner of Section 22, T3S, R2W and the Southeast Corner of Section 19, T3S, R1W) and North 3616.575 feet from the Southwest Corner of Section 22, Township 3 South, Range 2 West, Salt Lake Base and Meridian and running thence along said Lot Z101 South 53°07'08" West 121.984 feet to a point on a 1519.500 foot radius non tangent curve to the right, (radius bears North 34°05'36" East, Chord: North 52°57'12" West 156.574 feet); thence along the arc of said curve 156.643 feet through a central angle of 05°54'24"; thence North 50°00'00" West 173.109 feet; thence North 30°00'00" East 37.807 feet to a point on a 740.500 foot radius non tangent curve to the left, (radius bears North 31°26'54" East, Chord: South 60°34'26" East 52.263 feet); thence along the arc of said curve 52.274 feet through a central angle of 04°02'41"; thence South 62°35'47" East 129.796 feet; thence South 69°41'12" East 81.013 feet; thence South 62°35'47" East 112.099 feet to the point of beginning.

Parcel 13: (TPN 38e - Parcel WW - 26-22-253-002)

Beginning at a point on the Northerly Line of Lot Z101 of the VP Daybreak Operations-Investments Plat 1 subdivision, said point lies South 89°56'03" East 2777.458 feet along the Daybreak Baseline South (Being South 89°56'03" East 21225.293 feet between the Southwest Corner of Section 22, T3S, R2W and the Southeast Corner of Section 19, T3S, R1W) and North 3543.254 feet from the Southwest Corner of Section 22, Township 3 South, Range 2 West, Salt Lake Base and Meridian and running thence along said Lot Z101 North 53°07'08" East 121.984 feet; thence South 62°35'47" East 463.598 feet to a point on a 730.500 foot radius tangent curve to the left, (radius bears North 27°24'13" East, Chord: South 64°20'51" East 44.648 feet); thence along the arc of said curve 44.655 feet through a central angle of 03°30'09"; thence South 24°35'09" West 71.418 feet to a point on a 1519.500 foot radius non tangent curve to the right, (radius bears North 12°37'23" East, Chord: North 66°38'30" West 566.075 feet); thence along the arc of said curve 569.401 feet through a central angle of 21°28'13" to the point of beginning.

Parcel 14: (TPN 38f - Parcel FF - 26-22-254-001)

Beginning at a point that lies South 89°56'03" East 3854.561 feet along the Daybreak Baseline South (Being South 89°56'03" East 21225.293 feet between the Southwest Corner of Section 22, T3S, R2W and the Southeast Corner of Section 19, T3S, R1W) and North 3283.327 feet from the Southwest Corner of Section 22, Township 3 South, Range 2 West, Salt Lake Base and Meridian and running thence West

225.355 feet to a point on a 1519.500 foot radius tangent curve to the right, (radius bears North, Chord: North 84°51'00" West 272.786 feet); thence along the arc of said curve 273.154 feet through a central angle of 10°17'59"; thence North 24°35'09" East 50.573 feet to a point on a 740.500 foot radius non tangent curve to the left, (radius bears North 19°15'37" East, Chord: South 76°30'44" East 148.958 feet); thence along the arc of said curve 149.210 feet through a central angle of 11°32'42"; thence North 87°34'58" East 82.723 feet to a point on a 730.500 foot radius non tangent curve to the left, (radius bears North 01°18'54" East, Chord: South 89°05'56" East 10.551 feet); thence along the arc of said curve 10.551 feet through a central angle of 00°49'39" to a point of compound curvature with a 1480.500 foot radius tangent curve to the left, (radius bears North 00°29'15" East, Chord: South 89°45'23" East 12.596 feet); thence along the arc of said curve 12.596 feet through a central angle of 00°29'15"; thence East 225.355 feet; thence South 39.000 feet to the point of beginning.

Parcel 15: (TPN 38g - Parcel X - 26-22-280-001)

Beginning at a point on a 500.500 foot radius non tangent curve to the left, (radius bears South 03°47'41" East, Chord: South 85°22'50" West 14.409 feet), said point lies South 89°56'03" East 4113.077 feet along the Daybreak Baseline South (Being South 89°56'03" East 21225.293 feet between the Southwest Corner of Section 22, T3S, R2W and the Southeast Corner of Section 19, T3S, R1W) and North 3300.026 feet from the Southwest Corner of Section 22, Township 3 South, Range 2 West, Salt Lake Base and Meridian and running thence along the arc of said curve 14.410 feet through a central angle of 01°38'58"; thence South 84°33'20" West 136.899 feet to a point on a 499.500 foot radius tangent curve to the right, (radius bears North 05°26'40" West, Chord: South 87°16'40" West 47.445 feet); thence along the arc of said curve 47.463 feet through a central angle of 05°26'40"; thence West 6.480 feet; thence North 39.000 feet; thence East 4.575 feet to a point on a 499.500 foot radius non tangent curve to the right, (radius bears South, Chord: South 87°07'18" East 50.163 feet); thence along the arc of said curve 50.184 feet through a central angle of 05°45'23"; thence South 84°14'37" East 134.169 feet to a point on a 500.500 foot radius tangent curve to the left, (radius bears North 05°45'23" East, Chord: South 85°10'58" East 16.407 feet); thence along the arc of said curve 16.407 feet through a central angle of 01°52'42"; thence South 5.243 feet to the point of beginning.

Parcel 16: (TPN 38h - Parcel W - 26-22-281-001)

Beginning at a point that lies South 89°56'03" East 4691.741 feet along the Daybreak Baseline South (Being South 89°56'03" East 21225.293 feet between the Southwest Corner of Section 22, T3S, R2W and the Southeast Corner of Section 19, T3S, R1W) and North 3295.289 feet from the Southwest Corner of Section 22, Township 3 South, Range 2 West, Salt Lake Base and Meridian and running thence West 14.134 feet to a point on a 487.500 foot radius tangent curve to the right, (radius bears North, Chord: North 87°50'38" West 36.681 feet); thence along the arc of said curve 36.690 feet through a central angle of 04°18'44"; thence North 85°41'16" West 154.731 feet; thence North 04°18'44" West 2.000 feet; thence North 85°41'16" East 153.977 feet to a point on a 499.500 foot radius tangent curve to the right, (radius bears South 04°18'44" East, Chord: North 87°50'38" East 37.584 feet); thence along the arc of said curve 37.593 feet through a central angle of 04°18'44"; thence East 14.134 feet; thence South 28.000 feet to the point of beginning.

Parcel 17: (TPN 38k - Parcel E - 26-23-128-001)

Lot P-101, DAYBREAK SOUTH MIXED USE PLAT 1, Amending a portion of Lots Z106 & Z107 of the VP Daybreak Operations-Investments Plat 1, recorded April 22, 2020 as Entry No. 13250000 in Book

2020P of Plats at Page 89, being formerly described as follows:

Beginning at a point that lies South 89°56'03" East 7385.897 feet along the Daybreak Baseline South (Being South 89°56'03" East 21225.293 feet between the Southwest Corner of Section 22, T3S, R2W and the Southeast Corner of Section 19, T3S, R1W) and North 4011.499 feet from the Southwest Corner of Section 22, Township 3 South, Range 2 West, Salt Lake Base and Meridian and running thence North 35°21'39" West 28.000 feet; thence North 54°38'21" East 216.531 feet; thence North 47°30'51" East 88.685 feet; thence North 54°38'21" East 647.948 feet; thence South 33°33'29" East 28.014 feet; thence South 54°38'21" West 166.547 feet; thence South 47°30'51" West 88.685 feet; thence South 54°38'21" West 697.051 feet to the point of beginning.

Parcel 18: (TPN 38I - Parcel F - 26-23-202-001)

Beginning at a point on the Easterly Line of Lot Z107 of the VP Daybreak Operations-Investments Plat 1 subdivision, said point lies South 89°56'03" East 8750.610 feet along the Daybreak Baseline South (Being South 89°56'03" East 21225.293 feet between the Southwest Corner of Section 22, T3S, R2W and the Southeast Corner of Section 19, T3S, R1W) and North 5010.112 feet from the Southwest Corner of Section 22, Township 3 South, Range 2 West, Salt Lake Base and Meridian and running thence along said Lot Z107 South 28°15'49" East 39.104 feet; thence South 57°33'06" West 178.078 feet to a point on a 4980.500 foot radius tangent curve to the left, (radius bears South 32°26'54" East, Chord: South 56°05'44" West 253.149 feet); thence along the arc of said curve 253.176 feet through a central angle of 02°54'45"; thence South 54°38'21" West 187.992 feet; thence North 35°21'39" West 28.000 feet; thence North 54°38'21" East 187.992 feet to a point on a 5008.500 foot radius tangent curve to the right, (radius bears South 35°21'39" East, Chord: North 54°46'02" East 22.383 feet); thence along the arc of said curve 22.383 feet through a central angle of 00°15'22"; thence North 48°16'52" East 88.775 feet to a point on a 5019.500 foot radius non tangent curve to the right, (radius bears South 34°05'53" East, Chord: North 56°43'36" East 144.533 feet); thence along the arc of said curve 144.538 feet through a central angle of 01°38'59"; thence North 57°33'06" East 180.931 feet to the point of beginning.

Parcel 19: (TPN GG - 26-24-457-023)

Beginning South 89°58'42" East 589.82 feet and North 00°01'18" East 40 feet and South 89°58'42" East 72.06 feet from the South quarter corner of Section 24, Township 3 South, Range 2 West, Salt Lake Base and Meridian, and running thence North 45°29'02" West 191.68 feet; thence Northwesterly 17.27 feet along a 500 foot radius curve to the right (chord bearing and distance of North 44°29'40" West 17.27 feet); thence Northeasterly 77.44 feet along a 213 foot radius curve to the left (chord bearing and distance of North 39°04'40" East 77.02 feet); thence South 60°35'51" East 161.44 feet; thence North 29°24'09" East 20 feet; thence South 60°35'51" East 28.22 feet; thence South 29°31'41" East 38.36 feet; thence South 48.94 feet; thence East 151.04 feet; thence South 35.03 feet; thence Southwesterly along a 14.5 foot radius curve to the right a distance of 22.78 feet; thence North 89°58'42" West 229.52 feet, more or less, to the point of beginning. (being a portion of Lot V4A, Kennecott Master Subdivision #1 Amended)

Parcel 20: (TPN MM - 27-18-104-003)

Lot C-102, KENNECOTT DAYBREAK PLAT 9 SUBDIVISION, Amending Lots OS2, T1, V1 & V3 of The Kennecott Master Subdivision #1, according to the official plat thereof on file and of record in the Salt Lake County Recorder's Office.

**RECORDING REQUESTED BY
AND WHEN RECORDED MAIL
DEED AND TAX NOTICES TO:**

13460917
11/13/2020 12:29:00 PM \$40.00
Book - 11060 Pg - 148-151
RASHELLE HOBBS
Recorder, Salt Lake County, UT
OLD REPUBLIC TITLE DRAPER/OREM
BY: eCASH, DEPUTY - EF 4 P.

VP Daybreak Devco LLC
11248 Kestrel Rise Road, Suite 201
South Jordan, Utah 84009
Attention: Scott R. Kaufmann

(File No. 2050741HM)
(Tax Parcel No. 26-22-103-001)

SPECIAL WARRANTY DEED

Effective as of November 12, 2020, **VP DAYBREAK INVESTCO 6 LLC**, a Utah limited liability company, with its principal office at 11248 Kestrel Rise Road, Suite 201, South Jordan, County of Salt Lake, State of Utah 84009 ("**Grantor**"), for and in consideration of the sum of Ten and No/100 Dollars (\$10.00) paid to Grantor and other good and valuable consideration, the receipt and sufficiency of which are hereby acknowledged, does hereby **CONVEY and WARRANT** against all who claim by, through or under the Grantor to **VP DAYBREAK DEVCO LLC**, a Delaware limited liability company, with its principal office at 11248 Kestrel Rise Road, Suite 201, South Jordan, County of Salt Lake, State of Utah 84009 ("**Grantee**"), certain land being more particularly described in Exhibit A attached hereto and incorporated herein by reference (the "**Land**"), together with (i) all improvements, if any, located thereon, (ii) any and all rights, privileges and easements appurtenant to the Land, and (iii) all right, title and interest of Grantor (if any) in, to and under adjoining streets, rights of way and easements, **SUBJECT TO** all reservations contained in this Deed and all encumbrances of record, all building codes and other applicable laws, ordinances and governmental regulations affecting the Land and all other matters reasonably identifiable from an inspection or survey of the Land.

Grantor hereby retains and reserves (i) all oil, gas and minerals under or appurtenant to the Land, together with all rights to use or extract the same, except that Grantor shall not have the right to enter upon or disturb the first 500 feet below the surface of the Land to use or extract the same, and (ii) all water flowing or located under, within, or over, and all water rights or water shares in any way connected or associated with or appurtenant to, the Land; together with all rights to use or extract the same, except that Grantor shall not have the right to enter upon or disturb the first 500 feet below the surface of the Land to use or extract the same, nor shall the Grantor have the right to use the surface of the Land in connection with the rights reserved herein.

Grantor and Grantee agree that the provisions of Paragraph 10 of Exhibit B to that certain Deed dated October 16, 2002 from Kennecott Utah Copper Corporation, as grantor, to OM Enterprises Company, as grantee, recorded in the Official Records of Salt Lake County as Instrument No. 8442505, including, without limitation, the "Well Prohibition Covenant" [which prohibits drilling of water wells on the land] and the "Subsequent Transfer Covenant" [which requires that the Well Prohibition Covenant be inserted in all future deeds for such land] (as such terms are defined in such Paragraph 10), are hereby incorporated into this Deed and shall be binding on Grantee, its successors and assigns.

Grantor reserves the exclusive right to construct and operate, and to authorize the construction and operation, of commercial cellular, microwave and other wireless communication towers, antennas and related facilities ("Commercial Wireless Facilities") within the Daybreak master planned community, as

legally described in that certain Community Charter for Daybreak recorded on February 27, 2004 as Entry No. 8989518 in Book 88950 at Page 7784 in the official records of the Salt Lake County Recorder, Utah, as amended and supplemented from time to time, and that certain Amended and Restated Declaration of Covenants, Conditions and Restrictions for Daybreak Village recorded on December 30, 2005, as Entry No. 9598233, in Book 9237, beginning at Page 5395 of the official records of the Salt Lake County Recorder, as amended and supplemented from time to time. Accordingly, Grantee agrees that the Land shall not be used for the construction or operation of Commercial Wireless Facilities; provided that nothing herein shall exclude Grantee's constructions, operation, and use of facilities for its own purposes. Such restriction shall run with the Land for the benefit of Grantor and its successors and assigns operating Commercial Wireless Facilities within Daybreak.


[Signatures on Next Page]

[Investco 6 to Devco Special Warranty Deed – Grantor Signature Page]

Grantor has caused its duly authorized representative to execute this instrument as of the date set forth in the acknowledgment hereof, but effective as of the date first set forth above.

GRANTOR:

VP DAYBREAK INVESTCO 6 LLC,
a Utah limited liability company

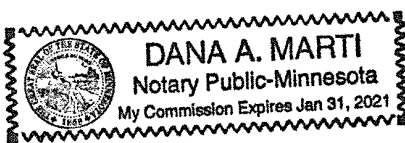
By 
Name: Brendan Bosman
Title: President


ACKNOWLEDGMENT

STATE OF MINNESOTA)
) SS.
COUNTY OF HENNEPIN)

On November 5th, 2020, personally appeared before me, a Notary Public, Brendan Bosman, the President of VP DAYBREAK INVESTCO 6 LLC, a Utah limited liability company, personally known or proved to me to be the person whose name is subscribed to the above instrument who acknowledged to me that he executed the above instrument on behalf of VP DAYBREAK INVESTCO 6 LLC, a Utah limited liability company.

WITNESS my hand and official Seal.




Notary Public in and for said State

My commission expires: 1/31/2021

[SEAL]

**EXHIBIT A
TO SPECIAL WARRANTY DEED**

Legal Description

Parcel 1:

Beginning at a point on the West Line of Lot V5 of the of the Kennecott Master Subdivision Amended #1, said point lies South 89°56'03" East 4.457 feet along the Daybreak Baseline South (Being South 89°56'03" East 21225.293 feet between the Southwest Corner of Section 22, T3S, R2W and the Southeast Corner of Section 19, T3S, R1W) and North 3648.171 feet from the Southwest Corner of Section 22, Township 3 South, Range 2 West, Salt Lake Base and Meridian and running thence along said Lot V5 North 00°03'55" East 1155.893 feet; thence East 477.695 feet to a point on a 1935.000 foot radius non tangent curve to the right, (radius bears South, Chord: South 83°43'22" East 423.135 feet); thence along the arc of said curve 423.982 feet through a central angle of 12°33'15" to a point of compound curvature with a 705.000 foot radius tangent curve to the right, (radius bears South 12°33'15" West, Chord: South 71°24'42" East 148.219 feet); thence along the arc of said curve 148.493 feet through a central angle of 12°04'05"; thence South 65°22'40" East 514.324 feet to a point on a 705.000 foot radius tangent curve to the right, (radius bears South 24°37'20" West, Chord: South 59°20'37" East 148.219 feet); thence along the arc of said curve 148.493 feet through a central angle of 12°04'05" to a point of compound curvature with a 1935.000 foot radius tangent curve to the right, (radius bears South 36°41'26" West, Chord: South 51°39'17" East 111.754 feet); thence along the arc of said curve 111.769 feet through a central angle of 03°18'34"; thence South 50°00'00" East 943.608 feet; thence South 30°00'00" West 505.965 feet; thence North 60°00'00" West 651.135 feet to a point on a 230.000 foot radius tangent curve to the left, (radius bears South 30°00'00" West, Chord: North 76°02'00" West 127.049 feet); thence along the arc of said curve 128.723 feet through a central angle of 32°03'59"; thence South 87°56'01" West 195.178 feet to a point on a 170.000 foot radius tangent curve to the right, (radius bears North 02°03'59" West, Chord: South 89°10'41" West 7.384 feet); thence along the arc of said curve 7.384 feet through a central angle of 02°29'19"; thence North 89°34'40" West 270.515 feet to a point on a 170.000 foot radius tangent curve to the right, (radius bears North 00°25'20" East, Chord: North 87°44'32" West 10.889 feet); thence along the arc of said curve 10.891 feet through a central angle of 03°40'14"; thence North 85°54'25" West 414.411 feet to a point on a 230.000 foot radius tangent curve to the left, (radius bears South 04°05'35" West, Chord: South 77°41'44" West 129.856 feet); thence along the arc of said curve 131.646 feet through a central angle of 32°47'41" to a point of reverse curvature with a 170.000 foot radius tangent curve to the right, (radius bears North 28°42'06" West, Chord: South 75°38'57" West 84.272 feet); thence along the arc of said curve 85.160 feet through a central angle of 28°42'06"; thence West 212.444 feet; thence North 9.000 feet; thence West 187.338 feet to the point of beginning.

TPN - 26-22-103-001