



W2698282

MAIL TAX NOTICE TO:
Richard H. Ensign II and Stephanie Ensign
1979 Hill Street
Kaysville, UT 84037

EH 2698282 PG 1 OF 2
ERNEST D ROWLEY, WEBER COUNTY RECORDER
13-AUG-14 419 PM FEE \$13.00 DEP JKC
REC FOR: VAN COTT BAGLEY CORNWALL

Parcel No. 23-008-0005 *SPW*

QUIT CLAIM DEED

Robert D. Ensign,

GRANTOR

of Reston, County of Fairfax, State of Virginia, hereby QUIT CLAIMS TO

Richard H. Ensign, II, and Stephanie Ann Ensign, as trustees of the Richard Horace Ensign, II,
and Stephanie Ann Ensign Family Revocable Trust dated October 31, 2005, GRANTEES

of Kaysville, County of Davis, State of Utah, for the sum of TEN AND NO/100 (\$10.00)
DOLLARS, the following described tract(s) of land in Weber County, State of Utah:

PART OF THE NORTHEAST QUARTER OF SECTION 5, TOWNSHIP 6 NORTH,
RANGE 3 EAST, SALT LAKE BASE AND MERIDIAN, U.S. SURVEY. BEGINNING
AT A POINT EAST 373.00 FEET, FROM THE NORTHWEST CORNER OF SAID
QUARTER SECTION; RUNNING THENCE EAST 33.00 FEET; THENCE SOUTH
207.76 FEET; THENCE WEST 53.50 FEET TO THE CENTERLINE OF SOUTH
FORK RIVER; THENCE NORTHWESTERLY ALONG THE CENTER OF SOUTH
FORK RIVER TO A POINT THAT IS SOUTH 12D00' WEST 194.00 FEET, FROM
THE PLACE OF BEGINNING; THENCE NORTH 12D00' EAST 194.00 FEET TO
THE PLACE OF BEGINNING.


TOGETHER WITH AND SUBJECT TO A 20 FOOT RIGHT OF WAY DESCRIBED
AS FOLLOWS: PART OF THE SOUTHEAST QUARTER OF SECTION 32,
TOWNSHIP 7 NORTH, RANGE 3 EAST, SALT LAKE BASE AND MERIDIAN, U.S.
SURVEY. BEGINNING AT THE SOUTHWEST CORNER OF SAID QUARTER
SECTION; RUNNING THENCE EAST 609.00 FEET; THENCE NORTH 20.00 FEET;
THENCE WEST 589.00 FEET; THENCE NORTH 333.00 FEET TO THE STATE
HIGHWAY; THENCE WEST 20.00 FEET; THENCE SOUTH 353.00 FEET TO
PLACE OF BEGINNING.

WITNESS the hand of said Grantor, this 19 day of MAY, 2014.


Robert D. Ensign

STATE OF VIRGINIA)
 : ss.
COUNTY OF FAIRFAX)

The foregoing instrument was acknowledged before me this 19 day of May,
2014, by Robert D. Ensign.





NOTARY PUBLIC



W2698283

MAIL TAX NOTICE TO:
Richard H. Ensign II and Stephanie Ensign
1979 Hill Street
Kaysville, UT 84037

EH 2698283 PG 1 OF 2
ERNEST D ROWLEY, WEBER COUNTY RECORDER
13-AUG-14 420 PM FEE \$13.00 DEP JKC
REC FOR: VAN COTT BAGLEY CORNWALL

Parcel No. 23-008-0005 *✓*

QUIT CLAIM DEED

Richard H. Ensign,

GRANTOR

of Huntsville, County of Weber, State of Utah, hereby QUIT CLAIMS TO

Richard H. Ensign, II, and Stephanie Ann Ensign, as trustees of the Richard Horace Ensign, II,
and Stephanie Ann Ensign Family Revocable Trust dated October 31, 2005, GRANTEES

of Kaysville, County of Davis, State of Utah, for the sum of TEN AND NO/100 (\$10.00)
DOLLARS, the following described tract(s) of land in Weber County, State of Utah:

PART OF THE NORTHEAST QUARTER OF SECTION 5, TOWNSHIP 6 NORTH,
RANGE 3 EAST, SALT LAKE BASE AND MERIDIAN, U.S. SURVEY. BEGINNING
AT A POINT EAST 373.00 FEET, FROM THE NORTHWEST CORNER OF SAID
QUARTER SECTION; RUNNING THENCE EAST 33.00 FEET; THENCE SOUTH
207.76 FEET; THENCE WEST 53.50 FEET TO THE CENTERLINE OF SOUTH
FORK RIVER; THENCE NORTHWESTERLY ALONG THE CENTER OF SOUTH
FORK RIVER TO A POINT THAT IS SOUTH 12D00' WEST 194.00 FEET, FROM
THE PLACE OF BEGINNING; THENCE NORTH 12D00' EAST 194.00 FEET TO
THE PLACE OF BEGINNING.

TOGETHER WITH AND SUBJECT TO A 20 FOOT RIGHT OF WAY DESCRIBED
AS FOLLOWS: PART OF THE SOUTHEAST QUARTER OF SECTION 32,
TOWNSHIP 7 NORTH, RANGE 3 EAST, SALT LAKE BASE AND MERIDIAN, U.S.
SURVEY. BEGINNING AT THE SOUTHWEST CORNER OF SAID QUARTER
SECTION; RUNNING THENCE EAST 609.00 FEET; THENCE NORTH 20.00 FEET;
THENCE WEST 589.00 FEET; THENCE NORTH 333.00 FEET TO THE STATE
HIGHWAY; THENCE WEST 20.00 FEET; THENCE SOUTH 353.00 FEET TO
PLACE OF BEGINNING.


WITNESS the hand of said Grantor, this 15 day of August, 2014.

Richard H. Ensign

STATE OF UTAH)
 : ss.
COUNTY OF WEBER)

The foregoing instrument was acknowledged before me this 15 day of August, 2014, by Richard H. Ensign.

Debra T. Hudman
NOTARY PUBLIC





"VW2698284"

MAIL TAX NOTICE TO:
Richard H. Ensign II and Stephanie Ensign
1979 Hill Street
Kaysville, UT 84037

EN 2698284 PG 1 OF 2
ERNEST D ROWLEY, WEBER COUNTY RECORDER
13-AUG-14 421 PM FEE \$13.00 DEP JKC
REC FOR: VAN COTT BAGLEY CORNWALL

Parcel No. 23-008-0005 ⁵⁰¹⁶

QUIT CLAIM DEED

Kimberly Pearson,

GRANTOR

of Goshen, County of Litchfield, State of Connecticut, hereby QUIT CLAIMS TO


Richard H. Ensign, II, and Stephanie Ann Ensign, as trustees of the Richard Horace Ensign, II,
and Stephanie Ann Ensign Family Revocable Trust dated October 31, 2005, GRANTEES

of Kaysville, County of Davis, State of Utah, for the sum of TEN AND NO/100 (\$10.00)
DOLLARS, the following described tract(s) of land in Weber County, State of Utah:

PART OF THE NORTHEAST QUARTER OF SECTION 5, TOWNSHIP 6 NORTH,
RANGE 3 EAST, SALT LAKE BASE AND MERIDIAN, U.S. SURVEY. BEGINNING
AT A POINT EAST 373.00 FEET, FROM THE NORTHWEST CORNER OF SAID
QUARTER SECTION; RUNNING THENCE EAST 33.00 FEET; THENCE SOUTH
207.76 FEET; THENCE WEST 53.50 FEET TO THE CENTERLINE OF SOUTH
FORK RIVER; THENCE NORTHWESTERLY ALONG THE CENTER OF SOUTH
FORK RIVER TO A POINT THAT IS SOUTH 12D00' WEST 194.00 FEET, FROM
THE PLACE OF BEGINNING; THENCE NORTH 12D00' EAST 194.00 FEET TO
THE PLACE OF BEGINNING.

TOGETHER WITH AND SUBJECT TO A 20 FOOT RIGHT OF WAY DESCRIBED
AS FOLLOWS: PART OF THE SOUTHEAST QUARTER OF SECTION 32,
TOWNSHIP 7 NORTH, RANGE 3 EAST, SALT LAKE BASE AND MERIDIAN, U.S.
SURVEY. BEGINNING AT THE SOUTHWEST CORNER OF SAID QUARTER
SECTION; RUNNING THENCE EAST 609.00 FEET; THENCE NORTH 20.00 FEET;
THENCE WEST 589.00 FEET; THENCE NORTH 333.00 FEET TO THE STATE
HIGHWAY; THENCE WEST 20.00 FEET; THENCE SOUTH 353.00 FEET TO
PLACE OF BEGINNING.

WITNESS the hand of said Grantor, this 17th day of JULY, 2014.



Kimberly Pearson

STATE OF CONNECTICUT)

: ss. Torrington
COUNTY OF LITCHFIELD)

The foregoing instrument was acknowledged before me this 17th day of July,
2014, by Kimberly Pearson.

4822-9673-7052, v. 1





W2698285

MAIL TAX NOTICE TO:
Richard H. Ensign II and Stephanie Ensign
1979 Hill Street
Kaysville, UT 84037

EH 2698285 PG 1 OF 2
ERNEST D ROWLEY, WEBER COUNTY RECORDER
13-AUG-14 422 PM FEE \$13.00 DEP JKC
REC FOR: VAN COTT BAGLEY CORNWALL

Parcel No. 23-008-0005 ✓ *gnd*

QUIT CLAIM DEED

Susan Gust,

GRANTOR

of Lodi, County of San Joaquin, State of California, hereby QUIT CLAIMS TO

Richard H. Ensign, II, and Stephanie Ann Ensign, as trustees of the Richard Horace Ensign, II,
and Stephanie Ann Ensign Family Revocable Trust dated October 31, 2005, GRANTEES

of Kaysville, County of Davis, State of Utah, for the sum of TEN AND NO/100 (\$10.00)
DOLLARS, the following described tract(s) of land in Weber County, State of Utah:

PART OF THE NORTHEAST QUARTER OF SECTION 5, TOWNSHIP 6 NORTH,
RANGE 3 EAST, SALT LAKE BASE AND MERIDIAN, U.S. SURVEY. BEGINNING
AT A POINT EAST 373.00 FEET, FROM THE NORTHWEST CORNER OF SAID
QUARTER SECTION; RUNNING THENCE EAST 33.00 FEET; THENCE SOUTH
207.76 FEET; THENCE WEST 53.50 FEET TO THE CENTERLINE OF SOUTH
FORK RIVER; THENCE NORTHWESTERLY ALONG THE CENTER OF SOUTH
FORK RIVER TO A POINT THAT IS SOUTH 12D00' WEST 194.00 FEET, FROM
THE PLACE OF BEGINNING; THENCE NORTH 12D00' EAST 194.00 FEET TO
THE PLACE OF BEGINNING.

TOGETHER WITH AND SUBJECT TO A 20 FOOT RIGHT OF WAY DESCRIBED
AS FOLLOWS: PART OF THE SOUTHEAST QUARTER OF SECTION 32,
TOWNSHIP 7 NORTH, RANGE 3 EAST, SALT LAKE BASE AND MERIDIAN, U.S.
SURVEY. BEGINNING AT THE SOUTHWEST CORNER OF SAID QUARTER
SECTION; RUNNING THENCE EAST 609.00 FEET; THENCE NORTH 20.00 FEET;
THENCE WEST 589.00 FEET; THENCE NORTH 333.00 FEET TO THE STATE
HIGHWAY; THENCE WEST 20.00 FEET; THENCE SOUTH 353.00 FEET TO
PLACE OF BEGINNING.

WITNESS the hand of said Grantor, this 22 day of May, 2014.

Susan L Gust
Susan Gust

STATE OF CALIFORNIA)

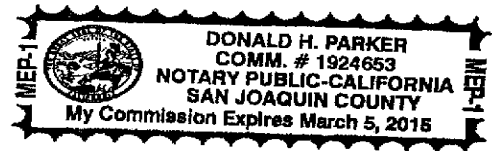
: ss.
COUNTY OF SAN JOAQUIN

The foregoing instrument was acknowledged before me this 22 day of MAY,
2014, by Susan Gust.



NOTARY PUBLIC

4838-2772-1243, v. 1





W2698286

MAIL TAX NOTICE TO:
Richard H. Ensign II and Stephanie Ensign
1979 Hill Street
Kaysville, UT 84037

EN 2698286 PG 1 OF 2
ERNEST D ROWLEY, WEBER COUNTY RECORDER
13-AUG-14 423 PM FEE \$13.00 DEP JKC
REC FOR: VAN COTT BAGLEY CORNWALL

Parcel No. 23-008-0005 ✓ SP

QUIT CLAIM DEED

Michael McFarland,

GRANTOR

of New York, County of Bronx, State of New York, hereby QUIT CLAIMS TO


Richard H. Ensign, II, and Stephanie Ann Ensign, as trustees of the Richard Horace Ensign, II,
and Stephanie Ann Ensign Family Revocable Trust dated October 31, 2005, GRANTEES

of Kaysville, County of Davis, State of Utah, for the sum of TEN AND NO/100 (\$10.00)
DOLLARS, the following described tract(s) of land in Weber County, State of Utah:

PART OF THE NORTHEAST QUARTER OF SECTION 5, TOWNSHIP 6 NORTH,
RANGE 3 EAST, SALT LAKE BASE AND MERIDIAN, U.S. SURVEY. BEGINNING
AT A POINT EAST 373.00 FEET, FROM THE NORTHWEST CORNER OF SAID
QUARTER SECTION; RUNNING THENCE EAST 33.00 FEET; THENCE SOUTH
207.76 FEET; THENCE WEST 53.50 FEET TO THE CENTERLINE OF SOUTH
FORK RIVER; THENCE NORTHWESTERLY ALONG THE CENTER OF SOUTH
FORK RIVER TO A POINT THAT IS SOUTH 12D00' WEST 194.00 FEET, FROM
THE PLACE OF BEGINNING; THENCE NORTH 12D00' EAST 194.00 FEET TO
THE PLACE OF BEGINNING.

TOGETHER WITH AND SUBJECT TO A 20 FOOT RIGHT OF WAY DESCRIBED
AS FOLLOWS: PART OF THE SOUTHEAST QUARTER OF SECTION 32,
TOWNSHIP 7 NORTH, RANGE 3 EAST, SALT LAKE BASE AND MERIDIAN, U.S.
SURVEY. BEGINNING AT THE SOUTHWEST CORNER OF SAID QUARTER
SECTION; RUNNING THENCE EAST 609.00 FEET; THENCE NORTH 20.00 FEET;
THENCE WEST 589.00 FEET; THENCE NORTH 333.00 FEET TO THE STATE
HIGHWAY; THENCE WEST 20.00 FEET; THENCE SOUTH 353.00 FEET TO
PLACE OF BEGINNING.

WITNESS the hand of said Grantor, this 22nd day of May, 2014.


Michael McFarland

STATE OF NEW YORK)
 : ss.
COUNTY OF NY)

The foregoing instrument was acknowledged before me this 22nd day of
May, 2014, by Michael McFarland.

Nicholas A. Napolitano
NOTARY PUBLIC

NICHOLAS A. NAPOLITANO
NOTARY PUBLIC, STATE OF NEW YORK
No. 01NA6119664
QUALIFIED IN BRONX COUNTY
MY COMMISSION EXPIRES DEC. 6, 2008
2016



W2698287

MAIL TAX NOTICE TO:
Richard H. Ensign II and Stephanie Ensign
1979 Hill Street
Kaysville, UT 84037

EH 2698287 PG 1 OF 2
ERNEST D ROWLEY, WEBER COUNTY RECORDER
13-AUG-14 424 PM FEE \$13.00 DEP JKC
REC FOR: VAN COTT BAGLEY CORNWALL

Parcel No. 23-008-0005 *rsptd*

QUIT CLAIM DEED

Sheron Atherton,

GRANTOR

of Rio Rancho, County of Sandoval, State of New Mexico, hereby QUIT CLAIMS TO

Richard H. Ensign, II, and Stephanie Ann Ensign, as trustees of the Richard Horace Ensign, II,
and Stephanie Ann Ensign Family Revocable Trust dated October 31, 2005, GRANTEES

of Kaysville, County of Davis, State of Utah, for the sum of TEN AND NO/100 (\$10.00)
DOLLARS, the following described tract(s) of land in Weber County, State of Utah:

PART OF THE NORTHEAST QUARTER OF SECTION 5, TOWNSHIP 6 NORTH,
RANGE 3 EAST, SALT LAKE BASE AND MERIDIAN, U.S. SURVEY. BEGINNING
AT A POINT EAST 373.00 FEET, FROM THE NORTHWEST CORNER OF SAID
QUARTER SECTION; RUNNING THENCE EAST 33.00 FEET; THENCE SOUTH
207.76 FEET; THENCE WEST 53.50 FEET TO THE CENTERLINE OF SOUTH
FORK RIVER; THENCE NORTHWESTERLY ALONG THE CENTER OF SOUTH
FORK RIVER TO A POINT THAT IS SOUTH 12D00' WEST 194.00 FEET, FROM
THE PLACE OF BEGINNING; THENCE NORTH 12D00' EAST 194.00 FEET TO
THE PLACE OF BEGINNING.


TOGETHER WITH AND SUBJECT TO A 20 FOOT RIGHT OF WAY DESCRIBED
AS FOLLOWS: PART OF THE SOUTHEAST QUARTER OF SECTION 32,
TOWNSHIP 7 NORTH, RANGE 3 EAST, SALT LAKE BASE AND MERIDIAN, U.S.
SURVEY. BEGINNING AT THE SOUTHWEST CORNER OF SAID QUARTER
SECTION; RUNNING THENCE EAST 609.00 FEET; THENCE NORTH 20.00 FEET;
THENCE WEST 589.00 FEET; THENCE NORTH 333.00 FEET TO THE STATE
HIGHWAY; THENCE WEST 20.00 FEET; THENCE SOUTH 353.00 FEET TO
PLACE OF BEGINNING.

WITNESS the hand of said Grantor, this 16 day of MAY, 2014.

Sheron Atherton
Sheron Atherton

STATE OF NEW MEXICO)
: ss.
COUNTY OF SANDOVAL)

The foregoing instrument was acknowledged before me this 16 day of may,
2014, by Sheron Atherton.



NOTARY PUBLIC



OFFICIAL SEAL
RYAN W MERKEL
NOTARY PUBLIC-State of New Mexico

My Commission Expires 5/22/16



V2698288

MAIL TAX NOTICE TO:

Richard H. Ensign II and Stephanie Ensign
1979 Hill Street
Kaysville, UT 84037

EH 2698288 PG 1 OF 2
ERNEST D ROWLEY, WEBER COUNTY RECORDER
13-AUG-14 425 PM FEE \$13.00 DEP JKC
REC FOR: VAN COTT BAGLEY CORNWALL

Parcel No. 23-008-0005 *vspon*

QUIT CLAIM DEED

JoAnne Malloy,

GRANTOR

of Dunbarton, County of Merrimack, State of New Hampshire, hereby QUIT CLAIMS TO

Richard H. Ensign, II, and Stephanie Ann Ensign, as trustees of the Richard Horace Ensign, II,
and Stephanie Ann Ensign Family Revocable Trust dated October 31, 2005, GRANTEES

of Kaysville, County of Davis, State of Utah, for the sum of TEN AND NO/100 (\$10.00)
DOLLARS, the following described tract(s) of land in Weber County, State of Utah:

PART OF THE NORTHEAST QUARTER OF SECTION 5, TOWNSHIP 6 NORTH,
RANGE 3 EAST, SALT LAKE BASE AND MERIDIAN, U.S. SURVEY. BEGINNING
AT A POINT EAST 373.00 FEET, FROM THE NORTHWEST CORNER OF SAID
QUARTER SECTION; RUNNING THENCE EAST 33.00 FEET; THENCE SOUTH
207.76 FEET; THENCE WEST 53.50 FEET TO THE CENTERLINE OF SOUTH
FORK RIVER; THENCE NORTHWESTERLY ALONG THE CENTER OF SOUTH
FORK RIVER TO A POINT THAT IS SOUTH 12D00' WEST 194.00 FEET, FROM
THE PLACE OF BEGINNING; THENCE NORTH 12D00' EAST 194.00 FEET TO
THE PLACE OF BEGINNING.

TOGETHER WITH AND SUBJECT TO A 20 FOOT RIGHT OF WAY DESCRIBED
AS FOLLOWS: PART OF THE SOUTHEAST QUARTER OF SECTION 32,
TOWNSHIP 7 NORTH, RANGE 3 EAST, SALT LAKE BASE AND MERIDIAN, U.S.
SURVEY. BEGINNING AT THE SOUTHWEST CORNER OF SAID QUARTER
SECTION; RUNNING THENCE EAST 609.00 FEET; THENCE NORTH 20.00 FEET;
THENCE WEST 589.00 FEET; THENCE NORTH 333.00 FEET TO THE STATE
HIGHWAY; THENCE WEST 20.00 FEET; THENCE SOUTH 353.00 FEET TO
PLACE OF BEGINNING.

WITNESS the hand of said Grantor, this 17th day of May, 2014.

JoAnne M. Malloy
JoAnne Malloy

STATE OF NEW HAMPSHIRE)
 : ss.
COUNTY OF mem'mack)

The foregoing instrument was acknowledged before me this 17th day of May, 2014, by JoAnne Malloy.


NOTARY PUBLIC

NICOLLE M. TOMLINS, Notary Public
My Commission Expires October 6, 2015