

## CORRECTION AFFIDAVIT

The undersigned, having been duly sworn, hereby deposes and says as follows:

1. I am a resident of UTAH County, State of Utah, over the age of twenty-one years and in all respects competent to testify to the matters contained herein.
2. I am currently employed as an Escrow Officer by Prospect Title Insurance Company, LLC, and my job responsibilities include escrow services.
3. I am familiar with that certain Warranty Deed, executed October 24, 2024, and recorded November 1, 2024, as Entry No. 76684:2024 of official records.
4. Due to a clerical error, the legal description the following Legal Description was incorrect:

A part of the Northeast Quarter of Section 2, Township 6 South, Range 1 West, Salt Lake Base and Meridian, U.S. Survey, in the City of Saratoga Springs, Utah County, Utah: Beginning at a point on the Westerly line of Redwood Road as widened per that certain Special Warranty Deed recorded as Entry No. 7721:2018 in the Official Records of Utah County pursuant to Utah Department of Transportation Project No. F-0068(109)27, located 809.31 feet North 00°12'18" East along the East line of said Section 2; 423.42 feet West; and 198.95 feet South 30°00'15" East along said Westerly line from a 2018 Utah County Survey Brass Cap Monument found marking the East Quarter Corner of said Section 2; said East Quarter Corner bears North 00°12'20" East from a Brass Cap Monument found marking the Southeast Corner of said Section 2; and running thence along said Westerly line the following three courses: South 30°00'15" East 49.49 feet to a point of curvature; Southeasterly along the arc of a 2260.00 foot radius curve to the left a distance of 193.49 feet (Central Angle equals 04°54'19" and Long Chord bears South 32°27'24" East 193.43 feet) to a point of tangency; and South 34°54'34" East 33.14 feet to the Northwesternly line of that certain Warranty Deed recorded as Entry No. 214629:2021 in the Official Records of Utah County; thence along said Northwesternly line the following two courses: South 55°05'26" West 280.85 feet (281.12 feet record); and South 31°55'41" West 126.36 feet; thence South 31°56'58" West 34.42 feet to the Southerly line of that certain Warranty Deed recorded as Entry No. 94233:2013 in the Official Records of Utah County; thence Northwesternly along the arc of a 560.74

foot radius curve to the left a distance of 534.18 feet (534.05 feet record) (Center bears South 31°57'45" West, Central Angle equals 54°34'54" and Long Chord bears North 85°19'42" West 514.21 feet (North 85°20'06" West 514.09 feet record)) to the Westerly line of said Warranty Deed; thence North 22°37'10" West 181.94 feet along the Westerly line of said Warranty Deed; thence North 59°59'45" East 378.77 feet; thence South 30°00'15" East 56.34 feet to a point of curvature; thence Southeasterly along the arc of a 115.00 foot radius curve to the right a distance of 42.16 feet (Central Angle equals 21°00'23" and Long Chord bears South 19°30'03" East 41.93 feet); thence North 59°59'45" East 438.95 feet to said Westerly line of Redwood Road and the point of beginning.

5. The correct Legal Description is:

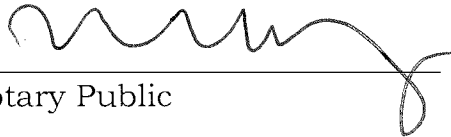
A part of the Northeast Quarter of Section 2, Township 6 South, Range 1 West, Salt Lake Base and Meridian, U.S. Survey, in the City of Saratoga Springs, Utah County, Utah: Beginning at a point on the Westerly line of Redwood Road as widened per that certain Special Warranty Deed recorded as Entry No. 7721:2018 in the Official Records of Utah County pursuant to Utah Department of Transportation Project No. F-0068(109)27, located 809.31 feet North 00°12'18" East along the East line of said Section 2; 423.42 feet West; and 198.95 feet South 30°00'15" East along said Westerly line from a 2018 Utah County Survey Brass Cap Monument found marking the East Quarter Corner of said Section 2; said East Quarter Corner bears North 00°12'20" East from a Brass Cap Monument found marking the Southeast Corner of said Section 2; and running thence along said Westerly line the following three courses: South 30°00'15" East 49.49 feet to a point of curvature; Southeasterly along the arc of a 2260.00 foot radius curve to the left a distance of 193.49 feet (Central Angle equals 04°54'19" and Long Chord bears South 32°27'24" East 193.43 feet) to a point of tangency; and South 34°54'34" East 33.14 feet to the Northwestern line of that certain Warranty Deed recorded as Entry No. 214629:2021 in the Official Records of Utah County; thence along said Northwestern line the following two courses: South 55°05'26" West 280.85 feet (281.12 feet record); and South 31°55'41" West 126.36 feet; thence South 31°56'58" West 34.42 feet to the Southerly line of that certain Warranty Deed recorded as Entry No. 94233:2013 in the Official Records of Utah County; thence Northwesternly along the arc of a 560.74 foot radius curve to the left a distance of 534.18 feet (534.05 feet record) (Center bears South 31°57'45" West, Central Angle equals 54°34'54" and Long Chord bears North 85°19'42" West 514.21 feet (North 85°20'06" West 514.09 feet record)) to the Westerly line of said Warranty Deed; thence North 22°37'10" West 181.94 feet along the Westerly line of said Warranty Deed; thence North 59°59'45" East 378.77 feet; thence South 30°00'15" East 56.34 feet to a point of curvature; thence Southeasterly along the arc of a 115.00 foot radius curve to the right a distance of 42.16 feet (Central Angle equals 21°00'23" and Long Chord bears South 19°30'03" East 41.93 feet); thence North 59°59'45" East 438.95 feet to said Westerly line of Redwood Road and the point of beginning.


6. Further affiant sayeth not,

  
Kevin Pinder  
Escrow Officer

On this 18 day of February, 2025, before me Mary Young  
a notary public, personally appeared Kevin Pinder, proved on the basis of  
satisfactory evidence to be the person whose name is subscribed to this  
instrument, and acknowledged he executed the same.

Witness my hand and official seal

  
Notary Public





**Prepared By Prospect Title Insurance  
Agency, LLC  
102162-23**

**After Recording Mail Tax Notice To:  
7585 S Union Park Ave, Ste 200  
Midvale, UT 84047**

Space Above This Line for Recorder's Use

**WARRANTY DEED**

**Patriot Ridge, LLC**

GRANTOR (S) for and in consideration of the sum of Ten and no/100 Dollars (\$10.00),  
and other good and valuable consideration in hand paid by

**Jacob Ranch Marketplace, LLC, a Limited Liability Company**

GRANTEE(S), of 7585 S Union Park Ave, Ste 200 Midvale, UT 84047

hereby CONVEY AND WARRANT unto said GRANTEE(S), the following lands lying in  
Utah County, UT:

PROPERTY DESCRIPTION SET FORTH IN EXHIBIT "A", ATTACHED HERE TO AND  
MADE A PART HEREOF.

**TOGETHER WITH** all rights, privileges and appurtenances belonging or in anywise  
appertaining thereto, being subject, however, to easements, rights of way, restrictions,  
etc., of record or enforceable in law or equity.

**Tax Serial No. 59-002-0186**

**Witness our hands on the 24<sup>th</sup> day of October, 2024**

Patriot Ridge, LLC, a Limited Liability Company

By: Margaret Stoddard  
Margaret Stoddard, Manager

STATE OF UTAH  
COUNTY OF UTAH

On this 21<sup>st</sup> day of October, 2024, personally appeared Margaret Stoddard, Manager of Patriot Ridge, LLC, whose identity is personally known to me or proved on the basis of satisfactory evidence and who by me duly sworn or affirm, did say she is Manager of Patriot Ridge, LLC and said document was signed by her on behalf of said Limited Liability Company by Authority of its Bylaws or Resolution of its Board of Directors, and said Manager acknowledged to me said Limited Liability Company executed the same.

Witness my hand and official seal.

Peter Pinder  
Notary Public



**EXHIBIT A**

Property 1:

Parcel 1:

A part of the Northeast Quarter of Section 2, Township 6 South, Range 1 West, Salt Lake Base and Meridian, U.S. Survey, in the City of Saratoga Springs, Utah County, Utah: Beginning at the point of intersection of the Westerly line of Redwood Road as widened per that certain Special Warranty Deed recorded as Entry No. 7721:2018 in the Official Records of Utah County pursuant to Utah Department of Transportation Project No. F-0068(109)27, and the Northerly line of Parcel 1 of that certain Warranty Deed recorded as Entry No. 94233:2013 in the Official Records of Utah County, located 809.31 feet North 00°12'18" East along the East line of said Section 2; and 423.42 feet West from a 2018 Utah County Survey Brass Cap Monument found marking the East Quarter Corner of said Section 2; said East Quarter Corner bears North 00°12'20" East from a Brass Cap Monument found marking the Southeast Corner of said Section 2; and running thence South 30°00'15" East 198.95 feet along said Westerly line; thence South 59°59'45" West 438.95 feet to a point on a curve; thence Northwesterly along the arc of a 115.00 foot radius curve to the left a distance of 42.16 feet (Center bears South 81°00'08" West, Central Angle equals 21°00'23" and Long Chord bears North 19°30'03" West 41.93 feet) to a point of tangency; thence North 30°00'15" West 56.34 feet; thence South 59°59'45" West 378.77 feet to the Westerly line of said Warranty Deed; thence North 22°37'10" West 112.60 feet along said Westerly line of said Warranty Deed to the Northwest corner thereof; thence North 60°44'11" East 795.67 feet along said Northerly line of said Warranty Deed to said Westerly line of Redwood Road and the point of beginning.



Prepared By Prospect Title Insurance  
Agency, LLC  
102162-23

After Recording Mail Tax Notice To:  
621 Washington St S  
Twin Falls, ID 83301

Space Above This Line for Recorder's Use

**WARRANTY DEED**

**Patriot Ridge, LLC**

GRANTOR (S) for and in consideration of the sum of Ten and no/100 Dollars (\$10.00),  
and other good and valuable consideration in hand paid by

**CJM Limited Liability Limited Partnership**

GRANTEE(S), of 621 Washington St S Twin Falls, ID 83301

hereby CONVEY AND WARRANT unto said GRANTEE(S), the following lands lying in  
Utah County, UT:

PROPERTY DESCRIPTION SET FORTH IN EXHIBIT "A", ATTACHED HERE TO AND  
MADE A PART HEREOF.

**TOGETHER WITH** all rights, privileges and appurtenances belonging or in anywise  
appertaining thereto, being subject, however, to easements, rights of way, restrictions,  
etc., of record or enforceable in law or equity.

**Tax Serial No. 59-002-0186**

Witness our hands on the 24<sup>th</sup> day of October, 2024

Patriot Ridge, LLC, a Limited Liability Company


By: Margaret Stoddard  
Margaret Stoddard, Manager

STATE OF UTAH  
COUNTY OF UTAH

On this 24<sup>th</sup> day of October, 2024, personally appeared Margaret Stoddard, Manager of Patriot Ridge, LLC, whose identity is personally known to me or proved on the basis of satisfactory evidence and who by me duly sworn or affirm, did say she is Manager of Patriot Ridge, LLC and said document was signed by her on behalf of said Limited Liability Company by Authority of its Bylaws or Resolution of its Board of Directors, and said Manager acknowledged to me said Limited Liability Company executed the same.

Witness my hand and official seal.

Kevin Pinder  
Notary Public





**EXHIBIT A****Parcel 2:**

A part of the Northeast Quarter of Section 2, Township 6 South, Range 1 West, Salt Lake Base and Meridian, U.S. Survey, in the City of Saratoga Springs, Utah County, Utah: Beginning at a point on the Westerly line of Redwood Road as widened per that certain Special Warranty Deed recorded as Entry No. 7721:2018 in the Official Records of Utah County pursuant to Utah Department of Transportation Project No. F-0068(109)27, located 809.31 feet North  $00^{\circ}12'18''$  East along the East line of said Section 2; 423.42 feet West; and 198.95 feet South  $30^{\circ}00'15''$  East along said Westerly line from a 2018 Utah County Survey Brass Cap Monument found marking the East Quarter Corner of said Section 2; said East Quarter Corner bears North  $00^{\circ}12'20''$  East from a Brass Cap Monument found marking the Southeast Corner of said Section 2; and running thence along said Westerly line the following three courses: South  $30^{\circ}00'15''$  East 49.49 feet to a point of curvature; Southeasterly along the arc of a 2260.00 foot radius curve to the left a distance of 193.49 feet (Central Angle equals  $04^{\circ}54'19''$  and Long Chord bears South  $32^{\circ}27'24''$  East 193.43 feet) to a point of tangency; and South  $34^{\circ}54'34''$  East 33.14 feet to the Northwesternly line of that certain Warranty Deed recorded as Entry No. 214629:2021 in the Official Records of Utah County; thence along said Northwesternly line the following two courses: South  $55^{\circ}05'26''$  West 280.85 feet (281.12 feet record); and South  $31^{\circ}55'41''$  West 126.36 feet; thence South  $31^{\circ}56'58''$  West 34.42 feet to the Southerly line of that certain Warranty Deed recorded as Entry No. 94233:2013 in the Official Records of Utah County; thence Northwesternly along the arc of a 560.74 foot radius curve to the left a distance of 534.18 feet (534.05 feet record) (Center bears South  $31^{\circ}57'45''$  West, Central Angle equals  $54^{\circ}34'54''$  and Long Chord bears North  $85^{\circ}19'42''$  West 514.21 feet (North  $85^{\circ}20'06''$  West 514.09 feet record)) to the Westerly line of said Warranty Deed; thence North  $22^{\circ}37'10''$  West 181.94 feet along the Westerly line of said Warranty Deed; thence North  $59^{\circ}59'45''$  East 378.77 feet; thence South  $30^{\circ}00'15''$  East 56.34 feet to a point of curvature; thence Southeasterly along the arc of a 115.00 foot radius curve to the right a distance of 42.16 feet (Central Angle equals  $21^{\circ}00'23''$  and Long Chord bears South  $19^{\circ}30'03''$  East 41.93 feet); thence North  $59^{\circ}59'45''$  East 438.95 feet to said Westerly line of Redwood Road and the point of beginning.



Prepared By Prospect Title Insurance  
Agency, LLC  
102165-23

After Recording Mail Tax Notice To:  
7585 S Union Park Ave, Ste 200  
Midvale, UT 84047

Space Above This Line for Recorder's Use

**WARRANTY DEED**

**Jacob Lake Hills Ranch, LLC and Aaron Mark Jacob**

GRANTOR (S) for and in consideration of the sum of Ten and no/100 Dollars (\$10.00),  
and other good and valuable consideration in hand paid by

**Jacob Ranch Marketplace, LLC, a Limited Liability Company**

GRANTEE(S), of 7585 S Union Park Ave, Ste 200 Midvale, UT 84047

hereby CONVEY AND WARRANT unto said GRANTEE(S), the following lands lying in  
Utah County, UT:

PROPERTY DESCRIPTION SET FORTH IN EXHIBIT "A", ATTACHED HERE TO AND  
MADE A PART HEREOF.

**TOGETHER WITH** all rights, privileges and appurtenances belonging or in anywise  
appertaining thereto, being subject, however, to easements, rights of way, restrictions,  
etc., of record or enforceable in law or equity.

**Tax Serial No. 59-002-0171**

Witness our hands on the 23<sup>rd</sup> day of October, 2024

**Grantor:**

Jacob Lake Hills Ranch, LLC, a Utah Limited Liability Company

By: J Mark Jacob  
J Mark Jacob, Manager

Aaron Mark Jacob  
Aaron Mark Jacob

STATE OF UTAH  
COUNTY OF UTAH

On this 23<sup>rd</sup> day of October, 2024, before me Kevin Pinder, a notary public, personally appeared J Mark Jacob, Manager of Jacob Lake Hills Ranch, LLC and Aaron Mark Jacob, proved on the basis of satisfactory evidence to be the persons whose names are subscribed to this instrument, and acknowledged they executed the same.

Witness my hand and official seal

Kevin Pinder  
Notary Public



**EXHIBIT A****Property 1:**

A part of the Northeast Quarter of Section 2, Township 6 South, Range 1 West, Salt Lake Base and Meridian, U.S. Survey, in the City of Saratoga Springs, Utah County, Utah:

Beginning at the most Easterly corner of that certain Special Warranty Deed recorded as Entry No. 66166:2021 in the Official Records of Utah County, located 1088.42 feet North  $0^{\circ}12'18''$  East along the East line of said Section 2; and 609.27 feet West from a 2018 Utah County Survey Brass Cap Monument found marking the East Quarter Corner of said Section 2; said East Quarter Corner bears North  $0^{\circ}12'20''$  East from a Brass Cap Monument found marking the Southeast Corner of said Section 2; and running thence South  $60^{\circ}54'24''$  West 696.68 feet along the Southerly line of said Special Warranty Deed to a point on a curve; thence Northwesterly along the arc of a 881.50 foot radius curve to the right a distance of 154.18 feet (Center bears North  $78^{\circ}48'09''$  East, Central Angle equals  $10^{\circ}01'17''$  and Long Chord bears North  $6^{\circ}11'13''$  West 153.98 feet) to a point of reverse curvature; thence Northwesterly along the arc of a 800.00 foot radius curve to the left a distance of 155.67 feet (Central Angle equals  $11^{\circ}08'S7''$  and Long Chord bears North  $6^{\circ}45'03''$  West 155.43 feet) to a point of tangency; thence North  $12^{\circ}19'32''$  West 515.46 feet to a point of curvature; thence Northwesterly along the arc of a 80.00 foot radius curve to the left a distance of 8.22 feet (Central Angle equals  $5^{\circ}53'10''$  and Long Chord bears North  $15^{\circ}16'07''$  West 8.21 feet) to the Northerly line of said Special Warranty Deed; thence along the Northerly and Easterly lines of said Special Warranty Deed the following three courses: North  $60^{\circ}54'24''$  East 397.97 feet to the most Northerly corner thereof; Southeasterly along the arc of a 2160.00 foot radius curve to the right a distance of 333.48 feet (Center bears South  $51^{\circ}42'23''$  West, Central Angle equals  $8^{\circ}50'45''$  and Long Chord bears South  $33^{\circ}52'14''$  East 333.15 feet); thence South  $29^{\circ}15'15''$  East 455.13 feet to said most Easterly corner and the point of beginning.



Prepared By Prospect Title Insurance  
Agency, LLC  
102077-23

After Recording Mail Tax Notice To:  
621 Washington St. S  
Twin Falls, ID 83301

Space Above This Line for Recorder's Use

**WARRANTY DEED**

**Calvin K Jacob Family Partnership**

GRANTOR (S) for and in consideration of the sum of Ten and no/100 Dollars (\$10.00),  
and other good and valuable consideration in hand paid by

**CJM Limited Liability Limited Partnership**

GRANTEE(S), of 621 Washington St. S Twin Falls, ID 83301

hereby CONVEY AND WARRANT unto said GRANTEE(S), the following lands lying in  
Utah County, UT:

PROPERTY DESCRIPTION SET FORTH IN EXHIBIT "A", ATTACHED HERE TO AND  
MADE A PART HEREOF.

**TOGETHER WITH** all rights, privileges and appurtenances belonging or in anywise  
appertaining thereto, being subject, however, to easements, rights of way, restrictions,  
etc., of record or enforceable in law or equity.

**Tax Serial No. 59-002-0172**

Witness our hands on the 23<sup>rd</sup> day of October, 2024

**Grantor:**

Calvin K Jacob Family Partnership

By: J. Mark Jacob  
J Mark Jacob, Partner


By: James C. Jacob  
James C. Jacob, Partner

STATE OF UTAH  
COUNTY OF UTAH

On this 23<sup>rd</sup> day of October, 2024, before me Kevin Pinder, a notary public, personally appeared J Mark Jacob and James C. Jacob, Partners of Calvin K Jacob Family Partnership, proved on the basis of satisfactory evidence to be the persons whose names are subscribed to this instrument, and acknowledged they executed the same.

Witness my hand and official seal

Kevin Pinder  
Notary Public



**EXHIBIT A****Property 1:**

A part of the Northeast Quarter of Section 2, Township 6 South, Range 1 West, Salt Lake Base and Meridian, U.S. Survey, in the City of Saratoga Springs, Utah County, Utah:

Beginning at the point of intersection of the Westerly line of Redwood Road as widened per that certain Special Warranty Deed recorded as Entry No. 7721:2018 in the Official Records of Utah County pursuant to Utah Department of Transportation Project No. F-0068(109)27, and the Northerly line of Parcel 1 of that certain Warranty Deed recorded as Entry No. 94233:2013 in the Official Records of Utah County, located 809.31 feet North 0°12'18" East along the East line of said Section 2; and 423.42 feet West from a 2018 Utah County Survey Brass Cap Monument found marking the East Quarter Corner of said Section 2; said East Quarter Corner bears North 0°12'20" East from a Brass Cap Monument found marking the Southeast Corner of said Section 2; and running thence South 60°44'11" West 795.67 feet along said Northerly line; thence North 22°37'10" West 151.07 feet; thence North 12°21'10" West 176.55 feet to a point of curvature; thence Northwesterly along the arc of a 881.50 foot radius curve to the right a distance of 17.77 feet (Central Angle equals 1°09'18" and Long Chord bears North 11°46'31" West 17.77 feet) to the Southerly line of that certain Special Warranty Deed recorded as Entry No. 66166:2021 in the Official Records of Utah County; thence North 60°54'24" East 466.85 feet along said Southerly line; thence South 30°00'15" East 278.50 feet; thence North 59°59'45" East 250.30 feet to said Westerly line of Redwood Road; thence South 30°00'15" East 59.30 feet along said Westerly line of Redwood Road to the intersection thereof with said Northerly line of said Warranty Deed and the point of beginning.



Prepared By Prospect Title Insurance  
Agency, LLC  
102077-23

After Recording Mail Tax Notice To:  
7585 S Union Park Ave, Ste 200  
Midvale, UT 84047

Space Above This Line for Recorder's Use

**WARRANTY DEED**

**Calvin K Jacob Family Partnership**

GRANTOR (S) for and in consideration of the sum of Ten and no/100 Dollars (\$10.00),  
and other good and valuable consideration in hand paid by

**Jacob Ranch Marketplace LLC, a Limited Liability Company**

GRANTEE(S), of 7585 S Union Park Ave, Ste 200 Midvale, UT 84047

hereby CONVEY AND WARRANT unto said GRANTEE(S), the following lands lying in  
Utah County, UT:

PROPERTY DESCRIPTION SET FORTH IN EXHIBIT "A", ATTACHED HERE TO AND  
MADE A PART HEREOF.

**TOGETHER WITH** all rights, privileges and appurtenances belonging or in anywise  
appertaining thereto, being subject, however, to easements, rights of way, restrictions,  
etc., of record or enforceable in law or equity.

**Tax Serial No. 59-002-0172**

Witness our hands on the 23rd day of October, 2024



**Grantor:**

Calvin K Jacob Family Partnership

By: J. Mark Jacob  
J. Mark Jacob, Partner

By: James C. Jacob  
James C. Jacob, Partner

STATE OF UTAH  
COUNTY OF UTAH

On this 23<sup>rd</sup> day of October, 2024, before me Kevin Pinder, a notary public, personally appeared J Mark Jacob and James C. Jacob, Partners of Calvin K Jacob Family Partnership, proved on the basis of satisfactory evidence to be the persons whose names are subscribed to this instrument, and acknowledged they executed the same.

Witness my hand and official seal

Kevin Pinder  
Notary Public



**EXHIBIT A****Property 2:**

A part of the Northeast Quarter of Section 2, Township 6 South, Range 1 West, Salt Lake Base and Meridian, U.S. Survey, in the City of Saratoga Springs, Utah County, Utah:

Beginning at the most Easterly corner of that certain Special Warranty Deed recorded as Entry No. 66166:2021 in the Official Records of Utah County, located 1088.42 feet North 0°12'18" East along the East line of said Section 2; and 609.27 feet West from a 2018 Utah County Survey Brass Cap Monument found marking the East Quarter Corner of said Section 2; said East Quarter Corner bears North 0°12'20" East from a Brass Cap Monument found marking the Southeast Corner of said Section 2; and running thence along the Easterly and Northerly lines of said Special Warranty Deed the following three courses: North 29°15'15" West 455.13 feet to a point on a curve; Northwesterly along the arc of a 2160.00 foot radius curve to the left a distance of 333.48 feet (Center bears South 60°33'09" West, Central Angle equals 8°50'45" and Long Chord bears North 33°52'14" West 333.15 feet) to the most Northerly corner of said Special Warranty Deed; and South 60°54'24" West 397.97 feet to a point on a curve; thence Northwesterly along the arc of a 80.00 foot radius curve to the left a distance of 37.47 feet (Center bears South 71°47'18" West, Central Angle equals 26°50'07" and Long Chord bears North 31°37'45" West 37.13 feet); thence North 45°02'49" West 227.87 feet to a point on a curve; thence Northeasterly along the arc of a 346.50 foot radius curve to the right a distance of 128.63 feet (Center bears South 82°31'40" East, Central Angle equals 21°16'12" and Long Chord bears North 18°06'26" East 127.89 feet); thence North 61°15'28" West 125.00 feet along a radial line to a point on a curve; thence Northeasterly along the arc of a 471.50 foot radius curve to the right a distance of 133.37 feet (Center bears South 61°15'28" East, Central angle equals 16°12'26" and Long Chord bears North 36°50'45" East 132.93 feet) to a point of tangency; thence North 44°56'58" East 202.08 feet to the Westerly line of Redwood Road as widened per that certain Special Warranty Deed recorded as Entry No. 7721:2018 in the Official Records of Utah County pursuant to Utah Department of Transportation Project No, F-0068(109)27; thence along said Westerly line of Redwood Road the following seven courses: South 45°03'02" East 404.00 feet to a point of curvature; Southeasterly along the arc of a 1240.00 foot radius curve to the right a distance of 325.64 feet (Center bears South 44°56'58" West, Central Angle equals 15°02'47" and Long Chord bears South 37°31'38" East 324.70 feet) to a point of tangency; South 30°00'15" East 206.45 feet; South 26°18'21" West 18.03 feet; South 30°00'15" East 30.00 feet; South 86°18'50" East 18.03 feet; and South 30°00'15" East 654.29 feet; thence South 55°59'45" West 250.30 feet; thence North 30°00'15" West 278.50 feet to the Southerly line of said Special Warranty Deed; thence North 60°54'24" East 229.83 feet along said Southerly line to said most Easterly corner of said Special Warranty Deed and the point of beginning.