



9952702
12/27/2006 10:03 AM \$0.00
Book - 9400 Pg - 2144-2145
GARY W. OTT
RECORDER, SALT LAKE COUNTY, UTAH
CITY OF DRAPER
1020 E PIONEER RD
DRAPER UT 84020
BY: ZJM, DEPUTY - WI 2 P.

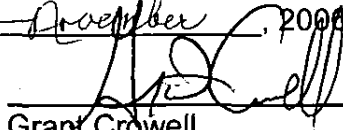
AFFIDAVIT

This document is made and executed this 16th day of November, 2006, to inform concerned persons of addressing clarification for, Parcel #34-06-251-006, located in the City of Draper. Following is the official street coordinate and address(s) to be used.

County has bad addressing to property location

Parcel #	Old Address	New Address
34-06-251-006	13651 - 13753 S. 300 E.	13651 S. 300 E.

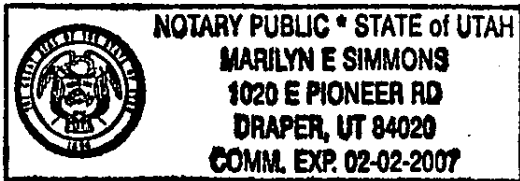
In Witness whereof, I swear that the above street name is correct and cause the same to be duly executed this 16th day of November, 2006




Grant Crowell,
Zoning Administrator

STATE OF UTAH)
 :SS
County of Salt Lake)

On this 16th day of November, 2006, personally appeared before me Grant Crowell the signer of the foregoing instrument who duly acknowledged to me that he executed the same.





Notary
Residing in: Salt Lake County

VTDI 34-06-251-006-0000 DIST 55 TOTAL ACRES 1.01
DRANSFIELD, ROGER N & TAX CLASS UPDATE REAL ESTATE 130270
JENNIFER A; JT LEGAL BUILDINGS 72300
PRINT P TOTAL VALUE 202570

13751 S 300 E

DRAPER UT 84020928251 EDIT 1 FACTOR BYPASS
LOC: 13651-13753 S 300 E EDIT 0 BOOK 6143 PAGE 0451 DATE 07/19/1989
SUB: TYPE UNKN PLAT

11/16/2006 PROPERTY DESCRIPTION FOR TAXATION PURPOSES ONLY

BEG 895.125 FT N FR CENTER OF SEC 6, T 4S, R 1E, S L M; N
127 FT; E 372 FT; S 127 FT; W 372 FT TO BEG. LESS ST. 1.01
AC M OR L 4680-1282 6081-705 6081-0706 6143-450

PFKEYS: 1=VTNH 2=VTOP 4=VTAU 6=NEXT 7=RTRN VTAS 8=RXMU 10=RXBK 11=RXPN 12=PREV