

9894064

When Recorded, Mail to:  
TAO HE  
6719 SOUTH MOUNTAIN AURA  
WEST JORDAN, UT 84084

9894064  
10/31/2006 4:19:00 PM \$10.00  
Book - 9374 Pg - 2689  
Gary W. Ott  
Recorder, Salt Lake County, UT  
EQUITY TITLE  
BY: eCASH, DEPUTY - EF 1 P.

(Space Above this Line for Recording Data)

ETA # 2208613

**WARRANTY DEED**

BUDDY T. ROWLAND and JEANNIE ROWLAND, Grantor(s), hereby convey(s) and warrant(s) to  
TAO HE and LANG YUA MENG, husband and wife as community property

Grantee(s)



for the sum of ten dollars and other good and valuable consideration, the following described tract of land in  
SALT LAKE County, State of Utah, to wit:

Lot 65, SUNCREST RIDGE NO. 1 SUBDIVISION, according to the official plat thereof on file and of record  
in the office of the Salt Lake County Recorder.

20-23-430-006


Subject to covenants, conditions and restrictions of record.

IN WITNESS WHEREOF, Grantor(s) has/have executed this Warranty Deed the 26th day of October, 2006.

  
\_\_\_\_\_  
BUDDY T. ROWLAND  
  
\_\_\_\_\_  
JEANNIE ROWLAND

COUNTY OF SALT LAKE        )  
  :SS  
STATE OF UTAH                )

The foregoing instrument was acknowledged before me the 26th day of October, 2006, by BUDDY T.  
ROWLAND and JEANNIE ROWLAND.

  
\_\_\_\_\_  
Notary Public

