

06-177-0001 thru 0018

096518 Bk 0644 Pg 0340
 LuAnn Adams, Box Elder County Recorder
 03/17/1997 4:56pm FEE: 27.00 Dep:MM
 Rec'd For: HANSEN & ASSOC


**ADDRESS CHANGE AFFIDAVIT
 FOR
 CENTENNIAL ESTATES
 A Cluster Housing Subdivision**

I, **William L. Holyoak**, being a Registered Land Surveyor in the State of Utah, License No. 167461, and also the Surveyor who made the subdivision plat of **CENTENNIAL ESTATES**, a cluster housing development, do hereby state with the approval of the Garland City Council and Mayor that the address's as shown on said subdivision plat be changed to the following:

LOT ADDRESSES

<u>Lot #</u>	<u>Address</u>
1	1372 South 350 East
2	1354 South 350 East
3	1332 South 350 East
4	1314 South 350 East
5	1294 South 350 East
6	1276 South 350 East
7	1260 South 350 East
8	1242 South 350 East
9	345 East 1250 South
10	355 East 1250 South
11	365 East 1250 South
12	375 East 1250 South
13	370 East 1250 South
14	360 East 1250 South
15	1309 South 350 East
16	1327 South 350 East
17	1347 South 350 East
18	1365 South 350 East

Signed this 15th day of March, 1997.



William L. Holyoak
 Utah R.L.S. No. 167461


State of Utah)

County of Box Elder)

On the 15th day of March, 1997, personally appeared before me William L. Holyoak, the signer of the within instrument, who acknowledged to me that he executed the same.

David R. Alexander

Notary Public
 Residing at:
 My Commission Expires:



06-177-0001 thru 0018

096518 Bk 0644 Pg 0340
 LuAnn Adams, Box Elder County Recorder
 03/17/1997 4:56pm FEE: 27.00 Dep:MM
 Rec'd For: HANSEN & ASSOC


**ADDRESS CHANGE AFFIDAVIT
 FOR
 CENTENNIAL ESTATES
 A Cluster Housing Subdivision**

I, **William L. Holyoak**, being a Registered Land Surveyor in the State of Utah, License No. 167461, and also the Surveyor who made the subdivision plat of **CENTENNIAL ESTATES**, a cluster housing development, do hereby state with the approval of the Garland City Council and Mayor that the address's as shown on said subdivision plat be changed to the following:

LOT ADDRESSES

<u>Lot #</u>	<u>Address</u>
1	1372 South 350 East
2	1354 South 350 East
3	1332 South 350 East
4	1314 South 350 East
5	1294 South 350 East
6	1276 South 350 East
7	1260 South 350 East
8	1242 South 350 East
9	345 East 1250 South
10	355 East 1250 South
11	365 East 1250 South
12	375 East 1250 South
13	370 East 1250 South
14	360 East 1250 South
15	1309 South 350 East
16	1327 South 350 East
17	1347 South 350 East
18	1365 South 350 East

Signed this 15th day of March, 1997.



William L. Holyoak
 Utah R.L.S. No. 167461

State of Utah)

County of Box Elder)

On the 15th day of March, 1997, personally appeared before me William L. Holyoak, the signer of the within instrument, who acknowledged to me that he executed the same.

David R. Alexander

Notary Public
 Residing at:
 My Commission Expires:

