

STATE OF UTAH



OFFICE OF THE LIEUTENANT GOVERNOR

CERTIFICATE OF INCORPORATION

I, GREG BELL, LIEUTENANT GOVERNOR OF THE STATE OF UTAH,
HEREBY CERTIFY THAT there has been filed in my office a notice of incorporation of
SNYDERVILLE BASIN CEMETERY DISTRICT, dated November 28th, 2012,
complying with Section 17B-1-215, Utah Code Annotated, 1953, as amended.

NOW, THEREFORE, notice is hereby given to all whom it may concern that the
attached is a true and correct copy of the notice of incorporation, referred to above, on
file with the Office of the Lieutenant Governor pertaining to SNYDERVILLE BASIN
CEMETERY DISTRICT, located in Summit County, State of Utah.

IN TESTIMONY WHEREOF, I have
hereunto set my hand, and affixed the Great
Seal of the State of Utah this 16th day of
January, 2013 at Salt Lake City, Utah.

GREG BELL
Lieutenant Governor



ENTRY NO. 00962544

01/29/2013 02:11:48 PM B: 2168 P: 1113

Certificate PAGE 1/3

ALAN SPRIGGS, SUMMIT COUNTY RECORDER

FEE 0.00 BY SUMMIT COUNTY



Notice of Impending Boundary Action

Pursuant to Utah Code Annotated §67-1a-6.5, the County Council of Summit County hereby provides the Lieutenant Governor's Office written notice of an impending boundary action that effects Summit County and the Snyderville Basin Cemetery District.

As required by UCA §17B-1-201, et. seq. and §17B-2a-101, et. seq., Summit County recently formed the "Snyderville Basin Cemetery District," which is a specialized local district (cemetery maintenance district). An election was held on the question of whether the district should be created and a majority of those within the proposed local district boundaries voting at the November 6, 2012 election voted in favor of the district's creation. The canvass of the election was held on November 19, 2012.

The Summit County Council hereby certifies that all the requirements for the creation of this specialized local district have been complied with pursuant to UCA §17B-1-201, et. seq. and §17B-2a-101, et. seq.

David Yu

CHAIRPERSON OF THE SUMMIT
COUNTY COUNCIL

IN WITNESS WHEREOF, I have hereunto set my hand and affixed the corporate seal of said County this 28 day of November, 2012.

Kathleen
COUNTY CLERK



Snyderville Basin Cemetery District

LEGAL DESCRIPTION

The City of Payson, Idaho, County of Blaine, State of Idaho, hereby certifies that the legal description of the Snyderville Basin Cemetery District, as set forth herein, is correct and true. This district is located in Township 22 North, Range 3 East, T22N, R3E, and is bounded on the north by the line of Section 36, on the south by the line of Section 35, on the east by the line of Section 10, and on the west by the line of Section 9. The district is to be divided into lots as follows: ...

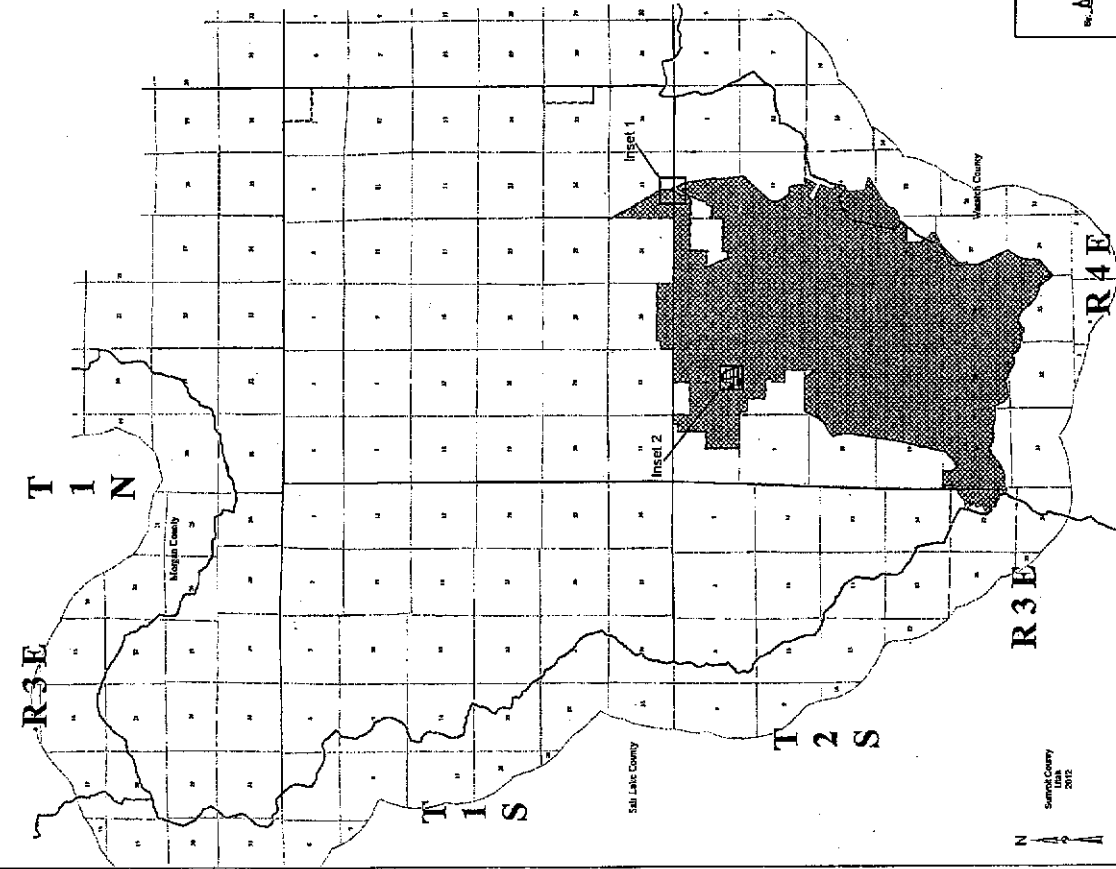
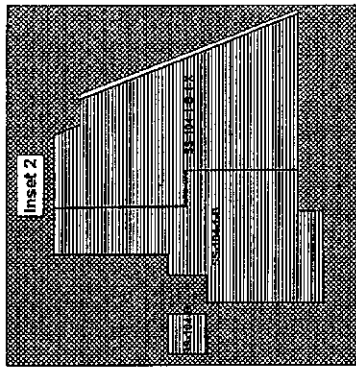

As to parcels being a portion of Section 36, and Section 35, from the Northwest Corner of Section 36, ...

As to parcels being a portion of Section 35, and Section 34, from the Northwest Corner of Section 35, ...

As to parcels being a portion of Section 34, and Section 33, from the Northwest Corner of Section 34, ...

As to parcels being a portion of Section 33, and Section 32, from the Northwest Corner of Section 33, ...

As to parcels being a portion of Section 32, and Section 31, from the Northwest Corner of Section 32, ...



	Snyderville Basin Cemetery District Boundary
	County Boundaries
	Section Lines
	Township & Range Lines
	Park City
	Exception Parcels

Surveyor's Certificate

I, , hereby certify that the above described property and land has been surveyed as shown on the above attached plat, and that the same is correct and true. This certificate is given under the authority of the State of Idaho, County of Blaine, and the Board of Surveyors of Blaine, Idaho. My commission expires on the 31st day of December, 1917.

Blaine, Idaho
April 23, 1917.



Approved As To Form
Summit County/Blaine

Melvin D. Driskay
11-25-12
Com.



County Surveyor Filing

FILE NO. S0007656
FILED 11/29/12
SUMMIT COUNTY, IDAHO

Summit County Recorder
Recording