

9597447
 12/30/2005 09:17 AM \$0.00
 Book - 9237 Pg - 2470-2474
 GARY W. OTT
 RECORDER, SALT LAKE COUNTY, UTAH
 SALT LAKE COUNTY
 ATTN: JEANNE REDDING
 BY: ZJM, DEPUTY - WI 5 P.

AFFIDAVIT OF PROPERTY OWNERSHIP RECORDS TRANSFER


STATE OF UTAH)
 : ss.
 COUNTY OF SALT LAKE)

I, JEANNE E. REDDING, being first duly sworn under oath, depose and state:

1. I am the Chief Deputy County Recorder for the County of Salt Lake.
2. The statutory duties of the County Recorder assigned by the Utah Legislature include the duty as custodian of all recorded documents and records required by law to be recorded within the County of Salt Lake.
3. The Salt Lake County Council, as the legislative body for Salt Lake County, and the Utah County Commission, as the legislative body for Utah County, entered into a joint resolution on October 25, 2005, to adjust the boundaries between the two counties. Said resolution is recorded in the records of the Utah County Recorder and the Salt Lake County Recorder, as well as the Office of the Utah Lieutenant Governor.
4. That adjustment of the boundaries between the two counties necessarily requires the transfer of property ownership records between Salt Lake County and Utah County because certain properties whose ownership were recorded in Salt Lake County, now lie within the boundaries of Utah County. The reverse applies to certain properties previously located in Utah County that now are located in Salt Lake County.
5. The attached documents represent, identify and designate the real properties transferred from Salt Lake County to Utah County, together with the last known conveyance records and the tax information for each parcel of real property transferred from Salt Lake County to Utah County based upon the joint resolution of the governing bodies.
6. This affidavit is made and executed based upon the best of my knowledge, information and belief.

Jeanne E. Redding
JEANNE E. REDDING

SUBSCRIBED AND SWORN TO before me this *29th* day of December, 2005.



Gaylene Gudmundson
NOTARY PUBLIC
Residing in Salt Lake County, Utah

"VTDI" 34-16-227-076-0000	DIST 54B		TOTAL ACRES	0.25
STOECKER, HENRY F &	TAX CLASS	UPDATE	REAL ESTATE	86600
DIANE E; JT	SU	LEGAL	BUILDINGS	252900
		PRINT P	TOTAL VALUE	339500

15185 S BRIAR CREST CT

DRAPER UT

84020553885 EDIT 1

FACTOR BYPASS

LOC: 15185 S BRIAR CREST CT EDIT 1 BOOK 9173 PAGE 0340 DATE 08/15/2005

SUB:

TYPE UNKN PLAT

12/29/2005 PROPERTY DESCRIPTION FOR TAXATION PURPOSES ONLY

LOT 392, OAK VISTA # 4 AT SUNCREST. LESS THAT PORTION IN
UTAH COUNTY. 8418-4935 8579-4736,4737
8823-0531

PFKEYS: 1=VTNH 2=VTOP 4=VTAU 6=NEXT 7=RTRN VTAS 8=RXMU 10=RXBK 11=RXPN 12=PREV

MOUNTAIN VIEW TITLE
FILE #05-1333#

WHEN RECORDED MAIL TO:
GRANTEE
15185 So. Briar Crest Ct.
Draper, Utah 84020

9459578
8/12/2005 11:07:00 AM \$12.00
Book - 9173 Pg - 340-341
Gary W. Orr
Recorder, Salt Lake County, UT
SURETY TITLE
BY: eCASH, DEPUTY - EF 2 P.

WARRANTY DEED

CHRIS G. BUTT, AN UNMARRIED MAN,

GRANTOR
of SALT LAKE COUNTY, SALT LAKE City, State of UTAH,
hereby, CONVEY and WARRANT to

F. HENRY STOECKER AND E. DIANE STOECKER, HUSBAND AND WIFE.

GRANTEE

of SALT LAKE COUNTY,
for the sum of Ten Dollars (\$10.00) and other good and valuable consideration, the following
tract of land in SALT LAKE COUNTY, State of Utah:


LEGAL: ^{1/2} UTAH COUNTY
SEE ATTACHED LEGAL DESCRIPTION.

TAX ID # 34-16-227-076 & 48-275-0392

Subject to easements, restrictions and rights of way of record.


WITNESS, the hands of said grantors, this 10 day of August, 2005


Signed in the presence of


CHRIS G. BUTT

STATE OF UTAH)
SS)
COUNTY OF SALT LAKE)

On the 10 day of August, 2005, personally appeared before me,
CHRIS G. BUTT, the signer(s) of the within instrument, who duly acknowledged to me that
he/she/they executed the same.




NOTARY PUBLIC

05-1333s1

LOT 392, OAK VISTA NO. 4 AT SUNCREST, according to the official plat thereof, on file and of record in the office of the Salt Lake County Recorder.

LESS AND EXCEPTING THEREFROM THAT PORTION LYING WITHIN UTAH COUNTY.

LOT 392, OAK VISTA NO. 4 AT SUNCREST, according to the official plat thereof, on file and of record in the office of the UTAH County Recorder.

LESS AND EXCEPTING THEREFROM THAT PORTION LYING WITHIN SALT LAKE COUNTY .