

9597393

12/30/2005 09:04 AM \$0.00

Book - 9237 Pg - 2186-2189

GARY W. OTT

RECORDER, SALT LAKE COUNTY, UTAH

UTAH COUNTY RECORDER

100 E CENTER ST #1300

PROVO UT 84606

BY: ZJM, DEPUTY - WI 4 P.

AFFIDAVIT

STATE OF UTAH)
) ss.
 County of Utah)


RANDALL A. COVINGTON, being first duly sworn, deposes and says as follows:

1. I am the duly elected Utah County Recorder.

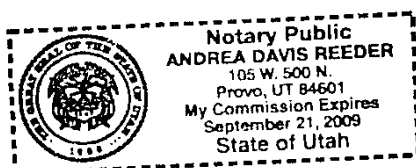
2. On the 22nd day of December, 2005, an Amended Joint Resolution was recorded in the office of Utah County Recorder, entry #148046-2005. The Amended Joint Resolution was the result of an agreement between the Legislative Bodies of Utah County, State of Utah, and Salt Lake County, State of Utah. Pursuant to the Amended Joint Resolution, the boundary between Utah County and Salt Lake County was modified. As a result of the boundary modification, the following parcel of real property, which had been located within the boundaries of Utah County, will be located within the boundaries of Salt Lake County as of December 31, 2005.


3. Attached to this Affidavit is the current owners' name and mailing address and a copy of the vesting document by which ownership was transferred to the current owner.

Property description: Part Lot 392, Oak Vista #4 at Suncrest Sub., according to the official plat thereof on file in the office of the Utah County Recorder. Parcel No. 48:275:0392


 RANDALL A. COVINGTON
 Utah County Recorder

SUBSCRIBED AND SWORN to before me this 29 day of December, 2005.




 Notary Public

LIDP * * * Land Information Display System * * *

Property Serial Number: 48:275:0392:000 Year: 2006.....
Locator/Old Serial No.: Tax District #: 019
Acres: 0.01

----- Owner Information: -----

Name: STOECKER, HENRY F & DIANE E JT
% Name: 2006.....
Address: 15185 S BRIAR CREST CT DRAPER UT 84020

----- Property Information: -----

Address: UNKNOWN DRAPER UT 84020
Date Effective: 08/12/2005 Date Deleted: 00/00/0000 Property Class: 100
Date Recorded: 08/12/2005 Date Created: 04/25/2001 Date Updated: 09/26/2005
Last Entry #: 88694;2005 Previous Serial Number:

----- Taxing Description: (Not For Legal Documents) -----

PART LOT 392, OAK VISTA NO. 4 AT SUNCREST SUB DESCRIBED AS FOLLOWS: COM S 1523.9
FT & W 598.58 FT FR NE COR. SEC. 16, T4S, R1E, SLB&M.; N 4 DEG 57'59"W 9.43 FT;
S 75 DEG 53'59"W 51.18 FT; ALONG A CURVE TO L (CHORD BEARS: N 86 DEG 31'9"E 50.
55 FT, RADIUS=974 FT) TO BEG. AREA 0.006 AC.

Screen Printed: 12/06/05 14:23:41

Requested By: JASONLT at TJASONLTCP

ENT 88694:2005 PG 1 of 2
RANDALL A. COVINGTON
UTAH COUNTY RECORDER
2005 Aug 12 10:59 am FEE 12.00 BY SL
RECORDED FOR SURETY TITLE
ELECTRONICALLY RECORDED

MOUNTAIN VIEW TITLE
FILE #05-1333d

WHEN RECORDED MAIL TO:
GRANTEE
15185 So. Briar Crest Ct.
Draper, Utah 84020

WARRANTY DEED

CHRIS G. BUTT, AN UNMARRIED MAN,

GRANTOR
of SALT LAKE COUNTY, SALT LAKE City, State of UTAH,
hereby, CONVEY and WARRANT to

F. E.
HENRY STOECKER AND DIANE STOECKER, HUSBAND AND WIFE,

GRANTEE

of SALT LAKE COUNTY,
for the sum of Ten Dollars (\$10.00) and other good and valuable consideration, the following
tract of land in SALT LAKE COUNTY, State of Utah:

LEGAL: *1/2 UTAH COUNTY*
SEE ATTACHED LEGAL DESCRIPTION.

TAX ID # *31-16-227-076 & 48-275-0392*

Subject to easements, restrictions and rights of way of record.

WITNESS, the hands of said grantors, this *10* day of *August*, 2005


Signed in the presence of


CHRIS G. BUTT

STATE OF UTAH)
SS)
COUNTY OF SALT LAKE)

On the *10* day of *August*, 2005, personally appeared before me,
CHRIS G. BUTT, the signer(s) of the within instrument, who duly acknowledged to me that
he/she/they executed the same.


NOTARY PUBLIC



05-1333s1

LOT 392, OAK VISTA NO. 4 AT SUNCREST, according to the official plat thereof, on file and of record in the office of the Salt Lake County Recorder.

LESS AND EXCEPTING THEREFROM THAT PORTION LYING WITHIN UTAH COUNTY.

LOT 392, OAK VISTA NO. 4 AT SUNCREST, according to the official plat thereof, on file and of record in the office of the UTAH County Recorder.

LESS AND EXCEPTING THEREFROM THAT PORTION LYING WITHIN SALT LAKE COUNTY