


point is approximately 520 ft. east along said north section line from the NW corner of Section 10, as shown on the official map of said project on file in the office of the State Road Commission of Utah. Above described parcel of land contains 15.28 acres, of which 0.77 acre is now occupied by the existing highway. Balance 14.51 acres. In executing this deed, the grantor hereby grants to the State Road Commission of Utah permission to relocate and reconstruct within the grantors land and outside the limits of above described right of way, all irrigation ditches existing within said limits of above described right of way.

WITNESS, the hand of said grantor, this Nineteenth day of

March, A. D. 1943

Signed in the presence of:

ATTEST:



Secretary

Prepared by R.M.S., 3/25/42.

BINGHAM FARMS, INC.

BY *[Signature]* President

(Over)




State of Utah)
) SS
County of Salt Lake)

On this 19th day of March, 1943, personally appeared before me, H. D. Landes, who being first duly sworn, deposes and says that he is the President of Bingham Farms, Inc., a corporation of the State of Utah, and that the foregoing deed was signed in behalf of the said corporation by authority or resolution of its board of directors, and said H.D.Landes acknowledged to me that said corporation executed same.

Mabel Christensen

in
Notary public and for the County of Salt Lake, State of Utah.

My commission expires *[Date]*



949515

Recorded at Request of *State Road Comm.* APR 14 1943

at *1010 1/2 St. Bldg. 2nd floor* by *Cornelia S. Lund*, Recorder S. L. County, Utah.

By *[Signature]* Dep. Book 341 Page 31 Ref: *D25-144-4*

Right Of Way Deed

Lila S. McArthur & *P. W. Kilgore* grantors
of *Epping* County of *Williams* State of *North Dakota*

hereby grants, bargains and sells to the STATE ROAD COMMISSION OF UTAH, Grantee, for the sum of *Seven thousand and no/100* DOLLARS, the following described strip or parcel of land, as a perpetual right of way for highway purposes across the grantors land in *Salt Lake* County, State of Utah, as follows:

Right of way for highway known as FAS Project No. 228 across the grantors land in the W. 1/4 of Section 3, T. 3 S., R. 2 W., S.L.M. Said right of way is a parcel of land 125 ft. wide, 75 ft on the westerly side and 50 ft. on the easterly side of the center line of survey of said project. Said center line is described as follows:

Beginning at the intersection of the south boundary line of said Section 3 and said center line of survey at Engineer's Station 54+23, which point is approximately 520 ft. east along said south section line from the SW corner of said Section 3; thence N. 7°33'30" E., 2661 ft. to the intersection of said center line of survey at Engineer's Station 80+84 and the north boundary line of said SW 1/4 of Section 3, which point is approximately 520 ft. east along said south boundary line of Section 3 and 2661 ft. N. 7°33'30" E., along said center line of survey from said SW corner of Section 3, as shown on the official map of said project on file in the office of the State Road Commission of Utah. Above described parcel of land contains 7.64 acres.

In executing this deed, the grantors hereby grant to the State Road Commission of Utah permission to relocate and reconstruct within the grantors' land and outside the limits of above described right of way, all irrigation ditches existing within said limits of above described right of way.



WITNESS, the hand.....of said grantor....., this..... day of

March, A. D. 1943

Signed in the presence of:

Ida S. McArthur

N. I. Grogan


P. W. Kilgore

(Over)

Prepared by R.D.S., 3/25/42.

Florida
STATE OF UTAH }
County of Kane } ss.

On the 10th day of March, A. D. 1943
personally appeared before me Ida S. McArthur
the signer of the within instrument, who duly acknowledged to me that she executed the same.



My Commission expires July 28, 1946

Ida S. McArthur
Notary Public, State of Florida, Commission Expires July 28, 1946

State of North Dakota)
County of Williams) : ss.

On the 20th day of March, A. D. 1943 personally appeared before me P. W. Kilgore, the signer of the within instrument, who duly acknowledged to me that he executed the same.



My Commission expires:
February 2nd, 1949

N. I. Grogan
N. I. Grogan, Notary Public, State of North Dakota