



ENT 9394=2024 PG 1 of 2  
ANDREA ALLEN  
UTAH COUNTY RECORDER  
2024 Feb 14 03:22 PM FEE 40.00 BY AR  
RECORDED FOR LUNDBERG, JUSTIN

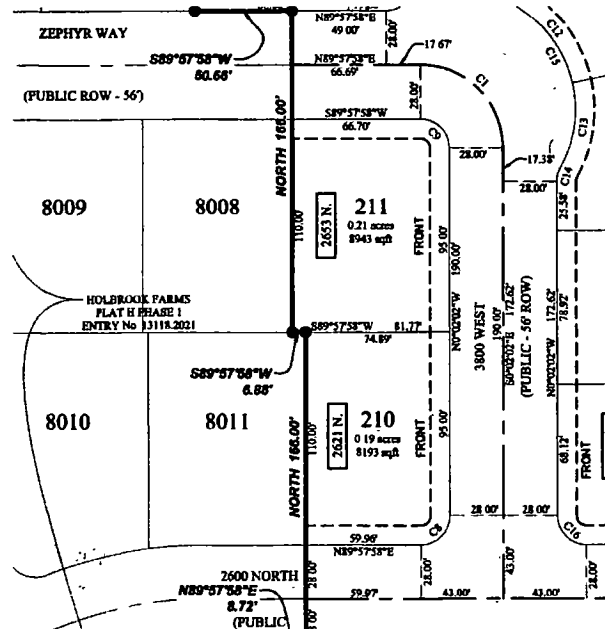
## SURVEYOR'S AFFIDAVIT

I, Justin Lundberg, being a duly licensed Professional Land Surveyor in the State of Utah, holding License No. 12554439, do hereby swear:

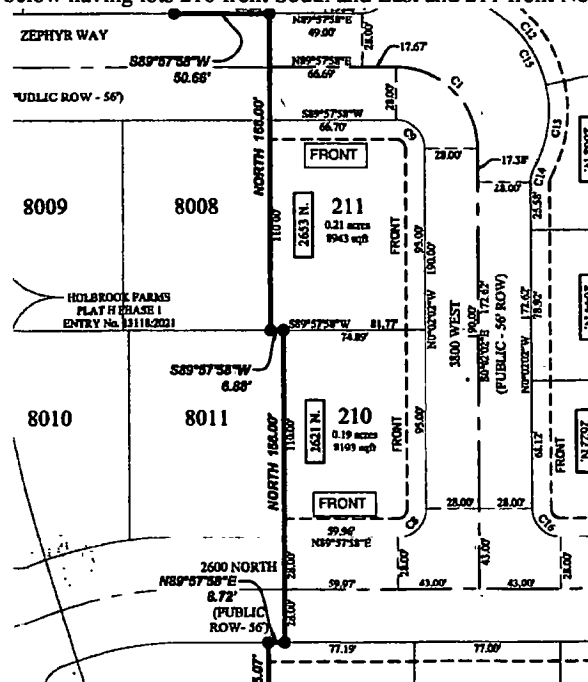
That I prepared and certified the final plat of HOLBROOK FARMS PLAT H PHASE 2, a Residential Subdivision recorded as Entry No. 80562:2023, Map: 19016 in the Office of the Utah County Recorder.

Said Plat contains the following errors and omissions:


- Lots 211 & 210 are shown fronting off of 3800 West.



The corrected Frontage is shown below having lots 210 front South and East and 211 front North and East:




Further sayeth Affiant naught.

  
Justin Lundberg, PLS  
Focus Engineering & Surveying, LLC  
6949 South High Tech Drive  
Midvale, Utah 84047

02/13/24

Date



STATE OF UTAH

} S.S.

COUNTY OF SALT LAKE

On the 13th day of February A.D., 20 24, personally appeared before me, the undersigned Notary Public, in and for the County of Salt Lake in said State of Utah, Justin Lundberg who duly acknowledged to me that he is a Professional Land Surveyor in the State of Utah and that he did sign the forgoing instrument.

9/24/2025  
My Commission Expires:

720610  
My Commission No.:

  
A Notary Public Commissioned in Utah  
Residing in Salt Lake County

Stacy Malone  
Printed Full Name of Notary

