

After recording return to:
Sandy City 10000 Centennial Parkway

9350954
04/18/2005 09:28 AM \$0.00
Book - 9119 Pg - 408
GARY W. OTT
RECORDER, SALT LAKE COUNTY, UTAH
SANDY CITY
10000 CENTENNIAL PARKWAY
SANDY UT 84070
BY: ZJM, DEPUTY - WI 1 P.

AFFIDAVIT


This document is made and executed this 13th day of April, 2005 to inform concerned persons of an address change for Lot 2 of the Dimple Dell Estates Subdivision, Parcel #28-11-327-050, described as 0.34 acres. This is a corner lot that was not assigned an south address, but only an east address (3085 E. Mt. Jordan Road).


The following change(s) has been made by the Director of Community Development, Sandy City Community Development Department in accordance with Section 15-06-04 of the Sandy City Development Code, 2002. This change is being requested to allow for compliance with emergency vehicle response.

The purpose for this affidavit is to change the recorded address for the parcel(s) listed below.

PARCEL(S)	NEW ADDRESS	OLD ADDRESS
28-11-327-050	9948 South 3100 East	3085 E. Mt Jordan Road

In Witness whereof, I swear that the above address changes are correct and cause the same to be duly executed this 13th day of April, 2005.



Michael G. Coulam
Community Development Director


Brian McCuiston
Senior Planner

STATE OF UTAH)
County of Salt Lake) ss.

On this 13th day of April, 2005, personally appeared before me Michael G. Coulam and Brian McCuiston Signers of the foregoing instrument who duly acknowledged to me that they executed the same.

9-8-06
Commission Expires


Notary Public
Residing in Salt Lake County

