

1-10

9190657
10/05/2004 04:00 PM \$20.00
Book - 9045 Pg - 5653
GARY W. OTT
RECORDER, SALT LAKE COUNTY, UTAH
NOLTE ASSOCIATES
6671 S REDWOOD RD STE 101
W JORDAN UT 84084
BY: ZJM, DEPUTY - WI 1 P.

AFFIDAVIT

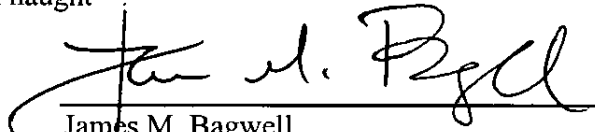
I, James M. Bagwell, being duly sworn, depose and say:

1. That I am a Registered Land Surveyor and that I hold License No. 358275 as prescribed by the laws of the State of Utah.
2. I further certify that a plat recorded as Daybreak Townhome 1 Subdivision Being Parcel A & B Amended Kennecott Daybreak Phase 1 Subdivision was signed by me and recorded on July 21, 2004 in Book 2004P, at Page 198, as Entry No. 9125568.
3. Said plat shows addresses for lots 33 thru 43 are incorrect and are modified as follows:

Lot #	Old Street Address	New Street Address
33	4554	4454
34	4558	4458
35	4562	4462
36	4566	4466
37	4572	4472
38	4576	4476
39	4578	4478
40	4582	4482
41	4588	4488
42	4592	4492
43	4596	4496

27-19-382
383


4. Further Affidavit sayeth naught




 James M. Bagwell
 Registered Professional Land Surveyor No. 358275

STATE OF UTAH)
) :SS
 COUNTY OF SALT LAKE)

On the 5th day of October, 2004, personally appeared before me, James M. Bagwell, the signer of the foregoing, who, being duly sworn, did say that he executed the same.



Notary Public


 Residing in Salt Lake County
 My Commission Expires: April 21, 2007