

# Application for Assessment and Taxation of Agricultural Land

## Summit County Utah Assessor

Farmland Assessment Act  
UCA 69-2-501 to 515  
Form TC-582ED

Owner  
LRH INC  
PO BOX 171003  
SALT LAKE CITY, UT 84117-1003

Date of Application  
02/16/2010

# ENTRY NO. 00893807

03/10/2010 01:34:13 PM B: 2023 P: 1830  
Farmland Assessment Application PAGE 1/2  
ALAN SPRIGGS, SUMMIT COUNTY RECORDER  
FEE 17.00 BY LRH INC



---

### Property identification numbers and complete legal description (additional pages if necessary)

Account Number: 0296750

Parcel Number: NS-227-L

S 21 T 1N R 5E N1/2 NW1/4 SW1/4

(LESS APPROX 136 FT OF W SIDE BELONGING TO HOPE WILLIAMS) BAL 18.00 AC M/L (REF:M47-383) M150-317-28 M165-670  
M215-294-297 M209-409 273-160 292-635 290-152-259 381-333 428-507

525-354 527-601 551-218 641-190 777-476 805-128-130-131 944-408 1679-530

Account Number: 0091789

Parcel Number: NS-230

S 22 T 1N R 5E S1/2 NW1/4; OF SEC 22 T1NR5E SLBM CONT 80.00 AC M/L SWD-432-533 M47-383 M150-317-28 M215-296 M161-465 M207-857 M209-409 M273-160 M290-152-259 292-635 319-735 336-168 641-191 777-476 805-130-131 944-408 (NOTE: SEE QCD-1543-1066 LOIS R HOLLBERG TO LRH INC) 1679-530

Account Number: 0233647

Parcel Number: NS-230-E

S 22 T 1N R 5E SE1/4 SW1/4 SEC 22 T1NR5E SLBM CONT 40.00 AC M/L 319-735 459-837-8 641-190 (REF:877-721) 937-182 1459-1051 1679-530-531 1910-1760 1920-168 1971-65 1992-314

Account Number: 0472288

Parcel Number: NS-230-E-1

S 22 T 1N R 5E THE SW1/4 OF THE SW1/4 SEC 22 T1NR5E SLBM CONT 40.00 AC M/L 1984-1223

Account Number: 0298798

Parcel Number: NS-230-H

S 22 T 1N R 5E NW1/4 NE1/4 OF SEC 22 T1NR5E SLBM CONT 40.0 AC M/L 805-128-129 1459-1050-1051 (1543-1066) 1679-531  
1923-193 2016-1175

Account Number: 0469622

Parcel Number: NS-230-I

S 22 T 1N R 5E W1/2 OF THE SE1/4 SEC 22 T1NR5E SLBM CONT 80.00 AC 1973-32 1992-314




---

### Certification

Read the following and sign below.

I certify: (1) THE FACTS SET FORTH IN THIS APPLICATION ARE TRUE. (2) The agricultural land covered by this application constitutes no less than five contiguous acres exclusive of homesite and other non-agricultural acreage (see Utah Code 58-2-503 for waiver). (3) The land is currently devoted to agricultural use and has been so devoted for two successive years immediately preceding the tax year for which valuation under this act is requested. (4) The land produces in excess of 50 percent of the average agricultural production per acre for the given type of land and the given county or area. (5) I am fully aware of the five-year rollback tax provision which becomes effective upon a change in use or other withdrawal of all or part of the eligible land. I understand that I must notify the county assessor of a change in land use to any non-qualifying use, and that a penalty of the greater of \$10 or 2 percent of the computed rollback tax due for the last year will be imposed on failure to notify the assessor within 120 days after change in use.

Corporate Name LRH INC

Owner Signature (LRH INC) X 	Date 2/24/10
Notary Signature 	Date 2/24/2010 Subscribed and Sworn
Notary Stamp 	

County Assessor Signature (Subject to review) <u>Barbara J Kressu</u>	Date <u>03/03/2010</u>
--	---------------------------