

STATE OF UTAH,) SS.
COUNTY OF Davis)

On the 14th day of October A.D. one thousand nine hundred and forty-four personally appeared before me Frank L. Rigby and Annie P. Rigby, his wife, and Annie Rigby, the signers of the above instrument, who duly acknowledged to me that they executed the same.

My Commission expires:
Feb. 12, 1948



Frank Croft
Notary Public.
Residing at Farmington, Utah
Abstracted 13-3N-1W.

Recorded October 14, 1944 at 11:20 A.M.

Glenn Hess County Recorder

No. 87751

WARRANTY DEED

Ray A. Clark and Ida R. Clark, his wife and Ida R. Clark in her own right, grantors of Farmington, County of Davis, State of Utah, hereby CONVEY and WARRANT to Hobart R. Dumke grantee of the same place for the sum of ONE DOLLAR and other valuable consideration, the following described tract of land in Davis County, State of Utah:

All of Lot 5 in Block 18, Plat "A", Farmington Townsite Survey, and a portion of Lot 6 of said Block: Commencing at the Northwest corner of said Lot 6 and running thence East 1 rod; thence South 15 rods; thence West 1 rod; thence North 15 rods to the place of beginning, containing 1 acre and 5 rods, more or less. Situated in the W 1/2 of Section 19, Township 3 North, Range 1 East, Salt Lake Meridian.

WITNESS, the hands of said grantors, this 14th day of October, A.D. 1944

Signed in the Presence of
Zada W. Hardy

Ray A. Clark
Ida R. Clark
Ida R. Clark in my own right

STATE OF UTAH,) SS.
County of Davis)

On the 14th day of October, A.D. 1944 personally appeared before me Ray A. Clark and Ida R. Clark, his wife, and Ida R. Clark in her own right the signers of the within instrument, who duly acknowledged to me that they executed the same.

My commission expires:
April 9, 1947



Zada W. Hardy
Notary Public.
Residing in Farmington, Utah
Abstracted F-18-A.

Recorded October 16, 1944 at 9:30 A.M.

Glenn Hess County Recorder

1-W-619

No. 87753

WARRANTY DEED

Daniel M. Hunter, sometimes known as D.M. Hunter, and Mira Hunter, sometimes known as Almira C. Hunter, his wife, of Woods Cross, County of Davis, State of Utah, hereby CONVEY and WARRANT to JAMES C. HUNTER grantee of Woods Cross, Utah for the sum of Ten (\$10.00) Dollars, and other valuable considerations the following described tract of land in Davis County, State of Utah:

Commencing at a point 223-15/21 rods South of the Northeast corner of Section 34, Township 2 North, Range 1 West, Salt Lake Meridian, running thence South 52-1/3 rods, thence West 308 rods, thence North 52-1/3 rods, thence East 285 rods, thence North 11 rods,

thence East 23 rods, thence South 11 rods, to point of beginning, containing 102 acres, more or less, two acres of which have heretofore been conveyed by the said grantors to the grantee herein.

Reserving a right of way for construction of an irrigation ditch to be used by all parties hereto, location to be determined hereafter by mutual agreement as soon as the same may be necessary for irrigation purposes.


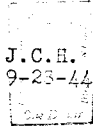
Subject to general taxes against said tract, if any.

WITNESS, the hand of said grantor, this 28 day of Sept., A.D. 1944

Signed in the Presence of

Daniel M Hunter

Almira C. Hunter



STATE OF UTAH,)
County of Davis) SS.

On the 28th day of September, A.D. 1944 personally appeared before me Daniel M. Hunter, sometimes known as D. M. Hunter and Mira Hunter, sometimes known as Almira C. Hunter, his wife the signers of the within instrument, who duly acknowledged to me that they executed the same.

My commission expires
March 17 1946



Wendell B Hammond
Notary Public.
Residing in Bountiful Utah
Abstracted 34-2N-1W.

Recorded October 16, 1944 at 11:20 A.M.

Almira C. Hunter County Recorder

No. 87754

WARRANTY DEED

Chancey N. Bohnsack, and Opal May Bohnsack, husband and wife Grantor of Clearfield County of Davis, State of Utah, hereby CONVEY and WARRANT to Dyer Day and Flora Day, Joint owners of the entirety with full rights of Survivorship, and not as tenants in common. Grantee of Clearfield County of Davis, State of Utah, for the sum of Ten hundred ### DOLLARS, the following described tract of land in Davis County, State of Utah:

Beginning at a point 552.75 feet West and 104.5 feet North from the Southeast corner of the Northwest Quarter of the Southwest Quarter of Section 7, Township 4 North Range 1 West, Salt Lake Meridian, running thence North 55 feet; thence West 130 feet; thence Southeast on State Highway approximately 70 feet; thence East 91 feet to the point of beginning.



WITNESS the hand of said Grantor, this 24th day of March A.D. 1943

Signed in the presence of

Chancey N. Bohnsack

G. A. Layman
Jesse D. Barlow

Opal May Bohnsack



STATE OF Wyoming)
County of SHERIDAN) SS.

On the 24th day of March, A.D. 1943, personally appeared before me Opal May