

**DECLARATION OF PROTECTIVE EASEMENTS,
COVENANTS, CONDITIONS AND RESTRICTIONS**

SALEM HEIGHTS SUBDIVISION

Salem City, Utah County, Utah

ENT 87718:2006 PG 1 of 10
RANDALL A. COVINGTON
UTAH COUNTY RECORDER
2006 Jul 12 11:28 am FEE 39.00 BY CS
RECORDED FOR AFFILIATED FIRST TITLE COMP
ELECTRONICALLY RECORDED

This DECLARATION OF PROTECTIVE EASEMENTS, COVENANTS, CONDITIONS AND RESTRICTIONS (the "Declaration") is made this 14th day of JUNE, 2006 by Salem Hills, LLC and Rocky Mountain Development, LLC (collectively the "Declarant") in its capacity as the owners and developers of Salem Heights Subdivision, a residential development in Salem City, Utah County, Utah (the "Subdivision").

RECITALS

A. The purpose of this instrument is to provide for the preservation of the values of lots and residential improvements within the Subdivision.

B. The property which is to be held, transferred, sold, conveyed, and occupied subject to the provisions of this Declaration consists of the real property in Salem City, Utah County, State of Utah described in Exhibit A attached hereto and made a part hereof, which comprises Plats "A" of the Subdivision: and all future Plats of the subdivision as they are processed through the planning and zoning department of Salem City and recorded in the office of the Utah County Recorder (the "Public Records"):

TOGETHER WITH all easements, rights-of-way, and other appurtenances and rights incident to, appurtenant to, or accompanying the above-described parcel of real property, whether or not the same are reflected on the Plat of the Property:

RESERVING UNTO DECLARANT, however, such easements and rights of ingress and egress over, across, through, and under the said property and any improvements (excluding residence dwellings) now or hereafter constructed thereon, as may be reasonably necessary for Declarant (in a manner which is reasonable and not inconsistent with the provisions of this Declaration) to construct and complete each and all of the other improvements described in the recorded Plat, and to do all things reasonably necessary or proper in connection therewith.

C. A subdivision plat entitled Salem heights Subdivision, Plat "A", Salem City, Utah County, Utah, subdividing the property described herein, and in said Exhibit A hereto, into 138 lots, and to which the provisions of this Declaration shall apply, is be recorded contemporaneously herewith in the Office of the Utah County Recorder.

NOW, THEREFORE, Declarant hereby states that all of the real property described in Exhibit A (sometimes herein referred to as "land", "real property", "lot", "plat", "property", or "Subdivision") and in any future Subdivision Plats processed and recorded as hereinafter set forth in ARTICLE IV, shall be held, conveyed, hypothecated or encumbered, leased, rented, used, occupied, and improved subject to the following covenants, conditions, easements, reservations and restrictions, all of which are declared and agreed to be in furtherance of the plan

for the improvement and sale of the property, and are established and agreed upon for the purpose of enhancing and protecting the value, desirability, and attractiveness of the property and every part thereof. All of the provisions of this Declaration will be deemed to be covenants, or equitable servitudes, as the case may be, running with the land, and shall be binding upon all parties having or acquiring any right, title or interest in the described land or any part thereof.

ARTICLE I - RESIDENTIAL AREA COVENANTS

1.1 Zoning. The Subdivision is zoned residential and is restricted to single family residential use pursuant to applicable provisions of Salem City's zoning ordinances. No residence, nor any part thereof, shall be occupied by any persons not coming within the definition of "Family" as such term is intended and defined in such ordinances.

1.2 Subdivision Design Concept. It is intended hereby to create a single family residential subdivision of homes which are all of a compatible design, size and value. All homes shall exhibit creative architectural design, detail and the use of above-average new materials (except for used brick, which may be utilized) with conventional construction methods, including at least 25% of the front façade of the home being comprised of brick or stone. **Pre-fabricated or pre-constructed homes are not permitted.**

1.3 Architectural and Landscape Control. No structure, building, landscaping, or other improvements shall erected, placed or altered on any lot until the construction plans and specifications therefore, and a plan showing the location of the proposed improvements upon the lot, have been approved by the Architectural and Landscape Committee (the "ALC"), as hereinafter provided, as to quality of workmanship and materials; harmony of exterior design with existing structures, and as to location with respect to topography and finish grade elevation. No accessory buildings, fences, walls or landscaping shall be erected, replaced or altered on any lot unless similarly approved. No residential dwelling shall contain less square footage than the minimums set forth in this Declaration.

1.4 Dwelling Quality and Size. The following subsections shall serve as minimum guidelines only:

1.4.1 General. No dwelling shall be erected, altered, placed or permitted to remain on any lot other than one single family dwelling, not to exceed two stories in height, in addition to any basement or attic area, and must include a private garage on grade for not less than two vehicles. Carports and open storage areas are not permitted. Detached garages or accessory buildings will be allowed only if approved by Salem City and the ALC.

1.4.2 Minimum Areas. A single story dwelling shall have finished main floor living area of not less than 1,625 square feet. A two-story dwelling shall have finished main floor living area of not less than 1000 square feet with the second level having not less than 750 square feet. As used herein the phrase "main floor living area" shall mean any square footage above grade. The minimum square footages as required herein shall be deemed to exclude that of garages, porches, patios, verandas, balconies, basements, and steps. Any deviations from these requirements must be approved in writing by the ALC. Garages shall contain a minimum of 500 square feet. Dwellings constructed on any lot designated on a Subdivision Plat as "Affordable Housing" shall contain a minimum of 1,450 total square feet.

1.4.3 Exterior and Roof Materials. The ALC shall provide to each lot owner specifications for exterior building and roof materials, roof pitches, landscaping, fencing, driveways and parking areas. The specifications will require, among other things, that at least 25% of the front façade of the homes be comprised of brick or stone. All such specifications from the ALC shall be deemed incorporated into and accepted as part of this Declaration.

1.4.4 Elevations. Dwelling elevations shall vary from lot to lot and no elevation shall be duplicated on adjacent lots having common side lot lines.

1.4.5 Accessory Structures. Any detached accessory building permitted and erected on a lot pursuant to the guidelines set forth herein shall conform in design and materials with the primary residential dwelling on the lot.

1.5 Landscape Plan. As part of the submission to the ALC of plans and specifications for improvements to be constructed on any lot, there shall be a landscape plan which shall include plans for sprinkler, sod, two 2" caliper trees, drainage of surface water. If fencing is to be installed, it shall be included in the plans and submissions for improvements. **Chain link fencing will not be allowed in front yard set-backs.**

1.6 Landscaping. All approved front yard landscaping, fencing, trees, sod, and front yard sprinklers shall be installed and operative prior to insurance of occupancy permit, or bonded (\$3,000.00 cash bond) for completion prior to the end of the first growing season following the date of issuance of a certificate of occupancy. A growing season shall be deemed to be from April 1 through September 30.

1.7 Timely Construction; Material Storage. Construction of all dwellings must commence within one year of the ALC approval or such approval will lapse. All dwellings under construction must: be completed pursuant to the plans and specifications submitted to the ALC within one year from the Commencement of any construction, or alteration, with dates to be determined by the records of Salem City as to building permits, inspections, etc. Damage to public roads or sidewalks within the Subdivision which occur during construction shall be repaired, or bonded therefore, prior to issuance of a certificate of occupancy. No building material of any kind or character shall be placed or stored upon any lot until the owner thereof is prepared to commence construction of improvements and plans have been approved by the ALC. Building materials shall be placed only within the property lines of the lot upon which the improvements are to be erected.

1.8 Signs. No signs of any kind shall be displayed to the public view on any lot except one sign of not more than six to eight square feet advertising the lot for sale or rent, or similar size signs used by a builder or realtor to advertise the lot during the construction and sales period. This provision shall not impair Declarant's right to utilize larger signage for permanent entrance statements or for advertisement during construction, development and marketing of the Subdivision lots.

1.9 Livestock, Poultry and Pets. No animals, livestock or poultry of any kind shall be raised, bred, or kept on any lot, except for dogs, cats, and other domesticated household pets; provided that these are not kept, bred or maintained for any commercial purpose: and, provided further, that all pets kept outside must be restrained in a humane manner. Kennels, runs and leash areas

must be kept clean and sanitary. No pets shall be kept in unreasonable numbers or against any provisions of the Salem City ordinances as to type, licensing, etc.

1.10 Utilities. Utility easements are shown on the recorded Plat and all utility lines of any kind, including power, sewer, water and telephone shall be placed underground.

1.11 Satellite Dishes/Antennae. No satellite dishes or antennae shall be placed in the front set back or any area within public view. Any roof mounted antenna or equipment (air conditioning apparatus, etc.) shall be placed behind the roof ridge line so as not to be visible from the public roadway. Evaporative coolers or window-mount air conditioners shall not be utilized.

1.12 Garbage and Refuse. No trash or any other refuse shall be dumped, or Thrown or otherwise disposed of on any lot or portion thereof. All lot owners shall subscribe to the disposal service utilized throughout Salem City.

1.13 Temporary Structures. No Structures of a temporary character (trailer, basement, tent, shack, garages, barns or other outbuildings) shall be used on any lot at any time as a residence.

1.14 Fencing. No fence, wall, hedge, or other dividing structure shall be permitted on a lot within the front yard setback. No dividing structure on any other portion of the lot shall be over 6 feet in height. All fences must conform to Salem City ordinances and be approved in writing by the ALC prior to installation.

1.15 Parking and Vehicle Storage. No inoperative automobile shall be placed or remain on any lot or adjacent street for more than 48 hours. No commercial type vehicles or trucks shall be parked or stored on the front yard setback of any lot, or within the side yard building setback on the street side of a corner lot, or on a residential street within the Subdivision, except while engaged in transient business. Trailers, mobile homes, trucks under three-quarter ton capacity, boats, campers not on a truck bed, motor homes, buses, tractors, or maintenance equipment of any kind, shall be parked or stored behind the front yard setback in an enclosed area screened from street view. Sufficient side yard gate access shall be planned and provided for in the design of any dwelling to permit ingress, egress and storage of trailers and recreational type vehicles on the side and rear yards. The storage or accumulation of junk, trash, manure, fuel or other inflammable matter, or other offensive or commercial material is prohibited.

1.16 Maintenance. Every lot, including the improvements and landscaping thereon, shall be kept in good repair and maintained by the owner thereof in a clean, safe and attractive condition at all times.

1.17 Nuisances. No noxious or offensive activity shall be carried on upon any lot, nor shall anything be done or permitted thereon which may become an annoyance or nuisance to the Subdivision including noisy or unruly pets.

ARTICLE II – HOME OWNERS ASSOCIATION

2.1 Purpose. The Home Owners Association (“HOA”) shall exist for the limited purposes of (1) enforcing (along with all other members of the HOA) these Conditions, Covenants and Restrictions, (2) electing the Architectural and Landscape Committee, and (3) maintaining the retention pond and playground equipment.

2.2 Membership. The HOA shall be comprised of all owners of lots in the development. Each and every owner shall be assessed an annual HOA fee of \$150.00 per lot owned in the Development to be paid initially at the closing of the purchase of the lot, and on the purchase anniversary every year thereafter.

2.3 Board and Officers. The HOA shall have a President, a Secretary, and a Treasurer that shall be elected at an annual meeting to be held on July 1 of each year. The initial officers of the HOA shall be comprised of Members of the Declarant Salem Hills, LLC. The officers of the HOA shall be the Board of the HOA. The powers and duties of the officers shall be enumerated in the HOA By-Laws which shall be adopted by the HOA no later than 90 days after the first lot is sold.

ARTICLE III - ARCHITECTURAL AND LANDSCAPE COMMITTEE ("ALC")

3.1 Membership. The ALC shall be composed of a minimum of three persons of Declarant's choosing who may or may not be lot owners. The initial ALC shall be composed of members of Declarant Salem Hills, LLC, and shall serve in such capacity for a minimum of one year and no more than 2 years whereupon such the ALC shall be comprised of members of the HOA. A majority of the ALC members may designate a representative to act for the ALC without in any way relieving any owner from compliance with the requirements set forth in this Declaration. In case of a vacancy on the ALC which remains unfilled by Declarant for 30 days, the remaining members shall have full authority, to designate a successor. Neither the members of the ALC nor the ALC's designated representatives shall be entitled to compensation for services performed pursuant to this Declaration, and they assume no personal liability and shall be held free and harmless from damages, including attorney fees and costs, for actions taken or decisions made by the ALC. If all of the lots within the Development owned initially by Declarant have been sold prior to the expiration of the initial ALC members' terms, Declarant shall appoint a successor ALC comprised of members of the HOA. Thereafter, the ALC members shall be elected by the HOA from its membership to two-year terms. The ALC shall at all times have a minimum of three members. Except for the initial members of die ALC, all members shall be residents of the subdivision at the time of their appointment and during their tenure.

3.2 Standards. In deciding whether to approve or disapprove plans and specifications submitted to it, the ALC shall use its best judgment to ensure that all improvements, construction, landscaping, and alterations on lots within the subdivision conform to the requirements set forth herein, and that they harmonize with existing surroundings and structures. If any structure hereafter constructed on any lot in replacement of the structure previously located thereon shall be constructed in substantially the same configuration, location and architectural style, and be approximately the same size as the prior structure, and if the plans and specifications therefore meet such criteria, the ALC must approve the same.

3.3 Procedures. The ALC shall act within a reasonable time on any submittal, and shall document its action in writing to be held as a permanent record, with copies to parties concerned and on file. The requirements for preliminary plans and final working drawings shall be those prescribed by the ALC in writing and given to lot owners at the time of their lot purchase, or at any time, from time to time. An owner whose plans or other requests are rejected shall meet with the ALC at the ALC's invitation and shall be informed of the nature of the cause for rejection so that necessary remedial action might be taken. In the event the ALC fails to approve or

disapprove such plans and specifications within 30 days after the same have been submitted to it, the plans shall be deemed approved, except as to such matters that are prohibited herein or in the ALC specifications referred to in Section 5.1.3 or by the ordinances of Salem City.

3.4 Submittals. All plans, specifications and plot plans, including exterior material and color selections, must be submitted to the ALC in duplicate and be accompanied by a written request for approval. As long as Declarant has the right to choose the members of the ALC, the address for submittals to the ALC pursuant to this Declaration shall be that of Declarant. The ALC's approval or disapproval shall be in writing and returned to the one making submission, together with a notation of approval, disapproval, corrections, or modifications, and the date thereof, affixed to one copy of such plans and specifications. A duplicate copy of such action and the other copy of plans and specifications shall be retained by the ALC for its permanent records.

ARTICLE IV - GENERAL PROVISIONS

4.1 Nature of Subdivision. The Subdivision contains no areas common to all lot owners. Therefore, all lot owners must obtain, pay for and keep in force their own hazard and liability insurance coverage with respect to their residences and lots.

4.2 Enforcement. Enforcement of the provisions of this Declaration shall be by proceedings at law or in equity to restrain violation and/or to recover damages against any person or persons violating or attempting to violate any of the provisions contained within this Declaration. The ALC or any of the lot owners shall have the right, but not the obligation, of enforcement as described in this Section 3.2. The successful party in any such proceedings shall be entitled to reasonable attorneys fees and costs incurred, whether such proceedings are by suit or through alternative dispute resolution.

4.3 Inspections. Earthtec Engineering shall inspect each and every lot and dwelling thereon prior to the issuance of occupancy.

4.4 Term. The provisions of this Declaration shall run with the land in perpetuity from the date of its recording but may be amended or supplemented as provided herein.

4.5 Amendment. This Declaration may be amended by a written instrument executed by the then record owners of at least two-thirds (2/3) of the lots within the Subdivision and upon recording the same with the Recorder of Utah County, Utah, provided, however, that until at least 45% of the lots in the Subdivision have been conveyed by Declarant, only Declarant shall have the right to make and effect such amendments and record such instruments.

4.6 Interpretation. In interpreting the provisions hereof as they pertain to municipal zoning or subdivision ordinances, if there are any discrepancies with the Salem City zoning and subdivision ordinances, as amended from time to time, then the Salem City zoning and subdivision ordinances shall control such interpretation, including the meaning of any terms or definitions used herein.

4.7 Covenants to Run with Land. This Declaration and all the provisions hereof, whether deemed or express, are declared to be and shall constitute covenants which run with the land, or equitable servitudes, as the case may be, and shall be binding upon and inure to the benefit of Declarant and any and all parties who have acquired, or who shall hereafter acquire, any interest

in a lot, their respective grantees, transferees, mortgagees, tenants, heirs, devisees, personal representatives, successors and assigns. Each present and future owner, mortgagee, tenant or occupant of a lot or dwelling shall be subject to and shall comply with the provisions of this Declaration. Each party acquiring an interest in a lot or dwelling within the Subdivision thereby consents to and agrees to be bound by all of the provisions of this Declaration.

ARTICLE V- SUPPLEMENTAL DECLARATIONS

5.1 Future Plats. Following their approval by Salem City, future Plats of the Subdivision shall be made subject to the provisions of this Declaration upon concurrent recordation thereof in the Public Records of a Supplemental Declaration containing the following information:

5.1.1 The sequential and alphabetical name of the Subdivision Plat, and the numerical number of the Supplemental Declaration;

5.1.2 The number of new lots in said Plat and the cumulative total of lots which are then subject to the provisions of this Declaration, which total shall not exceed 138 being comprised of Phase I (49 lots by Salem Hills, LLC and 16 lots by Rocky Mountain Development, LLC) and Phase II (71 lots by Salem Hills, LLC and 2 lots by Rocky Mountain Development, LLC): and


5.1.3 Amendments or clarifications to the Declaration, if any.

5.2 Availability of Copies. Copies of all recorded Supplemental Declarations shall be attached to all copies of the recorded Declaration and made available to all new lot purchasers in connection of such purchase, and to current lot owners in the Subdivision upon request at a reasonable cost.


IN WITNESS WHEREOF, Declarant executes this Declaration as of the date first above written.

DECLARANT:

Salem Hills, LLC

By: 
Its: manager

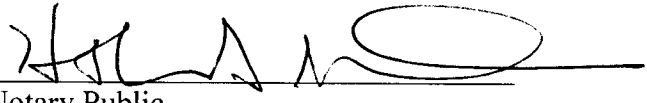
Rocky Mountain Development, LLC


By: Matt Evans
Its: manager


STATE OF UTAH

COUNTY OF UTAH

On this 16th day of June, Matt Evans, Manager of Rocky Mountain Development, LLC, and Larry J. Myler, Manager of Salem Hills, LLC, did appear and attest that they are the authorized individuals designated to act on behalf of their respective companies, and that they did execute this documents with full authority and intention that their respective companies be bound thereby.



Notary Public



(Parcel 1)

Beginning at a point which lies South 89°39'35" West along the Section line 683.442 feet and North 237.358 feet from the Southeast corner of Section 1, Township 9 South, Range 2 East, Salt Lake Base and Meridian; thence North 89°20'59" West 475.56 feet along a fence along the North side of 180 North Street, Salem, Utah; thence North 00°35'30" West 593.59 feet along a fence; thence North 89°46'05" East 102.20 feet along a fence and its extension; thence North 80.35 feet; thence North 89°47'38" East 755.77 feet along a fence; thence North 34°00'00" West 332.81 feet partially along a fence; thence North 88°55'00" East 395.59 feet along a fence; thence South 00°29'53" East 282.32 feet along a fence along the West line of Woodland Hills Drive; thence continuing along said Woodland Hills Drive Southwesterly 175.96 feet along the arc of a 787.21 foot radius curve to the right, the chord of which bears South 05°54'14" West 175.59 feet; thence North 89°14'39" West 563.36 feet; thence South 00°45'21" West 516.33 feet to the point of beginning. (30-004-0107)

(Parcel 2)

Beginning at a point which lies South 89°39'35" West along the Section line 1165.104 feet and North 839.172 feet from the Southeast corner of Section 1, Township 9 South, Range 2 East, Salt Lake Base and Meridian; thence North 89°46'05" East 102.20 feet along a fence and its extension; thence North 80.35 feet; thence North 89°47'38" East 755.77 feet along a fence; thence North 80.35 feet; thence North 89°47'38" East 755.77 feet along a fence; thence North 34°00'00" West 332.81 feet partially along a fence; thence South 88°55'00" West 520.12 feet along a fence; thence North 00°35'30" West 274.00 feet along a fence; thence South 89°11'01" West 155.44 feet along a fence along the South side of 400 North Street, Salem, Utah, thence South 00°35'30" East 621.36 feet along a fence to the point of beginning. (30-004-0104)

(Parcel 3)

Commencing South 7.65 feet and West 1288.86 feet from the Southeast corner of Section 12, Township 9 South, Range 2 East, Salt Lake Base and Meridian; thence North 00°07'27" West 198.92 feet; thence South 89°14'39" East 4.29 feet; thence North 39.8 feet; thence West 207.15 feet; thence South 00°18'27" East 239.86 feet; thence North 89°39'35" East 202 feet to the point of beginning. (30-004-0101)

(Parcel 4)

Commencing South 448.38 feet and West 1287.9 feet from the Northeast corner of Section 12, Township 9 South, Range 2 East, Salt Lake Base and Meridian; thence North 00°07'27" West 440.72 feet; thence South 89°39'35" West 202.01 feet; thence South 00°18'27" East 236.9 feet; thence North 89°24'40" West 66.01 feet; thence South 00°18'27" East 200.46 feet; thence South 89°24'40" East 152.15 feet; thence South 89°21'30" East 114.48 feet to the point of beginning. (30-039-0189)

(Parcel 5)

Beginning at a fence corner which lies South 89°39'35" West 1,157.664 feet along the Section line and South 105.528 feet from the Northeast corner of Section 12, Township 9 South, Range 2 East, Salt Lake Base and Meridian; thence North 89°14'39" West 131.00 feet along a fence to a fence corner; thence South 00°07'27" East 337.70 feet along a fence line extended to a fence; thence South 89°21'30" East 132.11 feet along a fence to a fence corner; thence North 00°18'50" West 337.46 feet along a fence to the point of beginning. (30-039-0179)

(Parcel 6)

Beginning at a point in a fence, said point being South 752.26 feet and West 498.82 feet according to the Utah coordinate Bearings Central Zone, from the Northeast corner of Section 12, Township 9 South, Range 2 East, Salt Lake Base and Meridian; thence North 89°26'45" West 561.20 feet to a fence, thence South 00°26'42" West along said fence 160.92 feet; thence departing from said fence South 89°08'07" East 161.43 feet; thence North 00°26'42" East 21.58 feet; thence South 89°08'07" East 401.08 feet to a fence; thence North 00°04'22" West along said fence 142.39 feet to the point of beginning. (30-039-0024)

(Parcel 7)

Beginning at a point in a fence intersection, said point being South 456.36 feet and West 499.18 feet according to the Utah Coordinate Bearings Central Zone from the Northeast corner of Section 12, Township 9 South, Range 2 East, Salt Lake Base and Meridian, thence South 00°04'22" East along a fence 148.12 feet; thence departing from said fence North 89°26'45" West 559.86 feet to a fence, thence North 00°26'45" East along a fence 558.53 feet to the point of beginning. (30-039-0064)

(Parcel 8)

Beginning at a point in a fence, said point being South 752.26 feet and West 498.82 feet according to the Utah Coordinate Bearings, Central Zone, from the Northeast corner of Section 12, Township 9 South, Range 2 East, Salt Lake Base and Meridian; thence North 89°26'45" West 561.20 feet to a fence; thence North 00°26'42" East along said fence 147.76 feet; thence departing from said fence South 89°26'45" East 559.86 feet to a fence; thence South 00°04'22" East along said fence 147.76 feet to the point of beginning. (30-039-0060)

ENT **87718:2006** PG 10 of 10

(Parcel 9)

Beginning at a point which lies South 89°39'35" West along the Section line 500.063 feet and North 234.101 feet according to the Coordinate Bearings Central Zone, from the Northeast corner of Section 12, Township 9 South, Range 2 East, Salt Lake Base and Meridian; and running thence West 659.47 feet; thence South 00°18'50" East 681.00 feet along a fence to a fence corner; thence South 89°21'30" East along a fence 97.73 feet; thence continuing along said fence South 89°26'45" East 558.92 feet to a fence corner; thence North 00°04'22" West 687.49 feet along a fence to the point of beginning. (30-039-0191)

(Parcel 10)

Commencing South 459.16 feet and West 204.26 feet from the Northeast corner of Section 12, Township 9 South, Range 2 East, Salt Lake Base and Meridian; thence South 00°18'28" East 660.22 feet; thence North 88°50'00" West 297.85 feet; thence North 01°00'00" East 660 feet; thence South 88°50'00" East 282.78 feet to the point of beginning. (30-039-0146)

(Parcel 11)

Commencing South 456.36 feet and West 499.18 feet from the Northeast corner of Section 12, Township 9 South, Range 2 East, Salt Lake Base and Meridian; thence North 00°04'22" West 251.32 feet; thence South 89°07'04" East 293.99 feet; thence South 00°18'12" East 249.65 feet; thence North 89°26'45" West 294.97 feet to the point of beginning. (30-039-0147)

(Parcel 12)

Commencing North 46.65 feet and West 499.81 feet from the Northeast corner of Section 12, Township 9 South, Range 2 East, Salt Lake Base and Meridian; thence South 00°04'22" East 251.69 feet; thence South 89°07'04" East 303.13 feet; thence North 00°18'12" West 251.71 feet; thence North 89°07'04" West 302.12 feet to the point of beginning. (30-039-0169)