

WHEN RECORDED MAIL TO:  
LUCAS ROBINSON  
494 EAST BORDER STATIONS ROAD  
COALVILLE, UT 84017

SPACE ABOVE THIS LINE FOR RECORDERS USE ONLY \_\_\_\_\_

RECORDED AT THE REQUEST OF INWEST TITLE SERVICES, INC. ORDER # 137594  
MAIL TAX NOTICE TO: LUCAS ROBINSON  
494 EAST BORDER STATIONS ROAD COALVILLE, UT 84017

# WARRANTY DEED

**LUCAS ROBINSON AND JAIMEE ROBINSON**

GRANTOR(S)

OF COALVILLE, COUNTY OF SUMMIT, STATE OF UT  
HEREBY CONVEY AND WARRANT TO

**LUCAS D ROBINSON and JAIMEE D ROBINSON, HUSBAND AND WIFE AS JOINT TENANTS**  
GRANTEE(S)

OF COALVILLE, COUNTY OF SUMMIT, STATE OF UT  
FOR THE SUM OF TEN DOLLARS AND OTHER GOOD AND VALUABLE CONSIDERATION,  
THE FOLLOWING DESCRIBED TRACT OF LAND IN SUMMIT COUNTY,  
STATE OF UT:

**(ROBIN-4-AM)**

**LOT 4, AMENDED ROBINSON SUBDIVISION, ACCORDING TO THE OFFICIAL PLAT THEREOF ON  
FILE AND OF RECORD IN THE SUMMIT COUNTY RECORDER'S OFFICE, STATE OF UTAH.**


SUBJECT TO EASEMENTS, RESTRICTIONS, ENCUMBRANCES AND RIGHTS OF WAY OF RECORD, AND TAXES  
FOR THE YEAR 2008 AND THEREAFTER.

WITNESS, THE HAND(S) OF SAID GRANTOR(S), THIS 6 DAY OF May, 2008.

SIGNED IN THE PRESENCE OF

\_\_\_\_\_  
\_\_\_\_\_  
\_\_\_\_\_


  
LUCAS ROBINSON


  
JAIMEE ROBINSON

\_\_\_\_\_  
\_\_\_\_\_

STATE OF UTAH )  
                          :SS  
COUNTY OF SUMMIT)

ON May 6, 2008, PERSONALLY APPEARED BEFORE ME, LUCAS ROBINSON AND JAIMEE ROBINSON, THE  
SIGNER(S) OF THE WITHIN INSTRUMENT, WHO DULY ACKNOWLEDGED TO ME THAT (THEY ) EXECUTED THE  
SAME.



  
NOTARY PUBLIC

