

8424366

WHEN RECORDED RETURN TO:
VIVANTE DEVELOPMENT, L.C.
Wayne H. Corbridge
758 South 400 East
Orem, Utah 84097

8424366
11/18/2002 02:09 PM 111.00
Book - 8685 Pg - 8449-8457
GARY W. OTT
RECORDER, SALT LAKE COUNTY, UTAH
WEST VALLEY CITY
3600 CONSTITUTION BLVD
WVC UT 84119-3720
BY: RDJ, DEPUTY - WI 9 P.

**TENTH SUPPLEMENT TO THE
DECLARATION OF CONDOMINIUM FOR VIVANTE**
an expandable Utah condominium project

This TENTH SUPPLEMENT TO THE DECLARATION OF CONDOMINIUM FOR VIVANTE, an expandable Utah condominium project, is made and executed by VIVANTE DEVELOPMENT, L.C., a Utah limited liability company, of 758 South 400 East, Orem, Utah 84097, and STEVEN R. KEELING AND BARBARA A. KEELING, AS TRUSTEES OF THE STEVEN R. KEELING AND BARBARA A. KEELING TRUST UTD OF SPETEMBER 19, 1991, of 758 South 400 East, Orem, Utah 84097 (collectively, "Declarant").

RECITALS

Whereas, the original Declaration of Condominium for VIVANTE was recorded in the office of the County Recorder of Salt Lake County, Utah on the 15th day of October, 2001 as Entry No. 8029557 in Book 8511 at Page(s) 2515 of the Official Records of the County Recorder of Salt Lake County, Utah (the "Declaration").

Whereas, the related Plat Map(s) for Phase I of the Project has also been recorded in the office of the County Recorder of Salt Lake County, Utah.

Whereas, the First Supplement to the Declaration of Condominium for VIVANTE was recorded in the office of the County Recorder of Salt Lake County, Utah on the 15th day of October, 2001 as Entry No. 8029559 in Book 8511 at Page(s) 2640 of the Official Records of the County Recorder of Salt Lake County, Utah (the "First Supplement").

Whereas, the related Plat Map(s) for Phase II of the Project has also been recorded in the office of the County Recorder of Salt Lake County, Utah.

Whereas, the Second Supplement to the Declaration of Condominium for VIVANTE was recorded in the office of the County Recorder of Salt Lake County, Utah on the 15 day of October, 2001 as Entry No. 8029561 in Book 8511 at Page(s) 2547 of the Official Records of the County Recorder of Salt Lake County, Utah (the "Second Supplement").

Whereas, the related Plat Map(s) for Phase III of the Project has also been recorded in the office of the County Recorder of Salt Lake County, Utah.

Whereas, the Third Supplement to the Declaration of Condominium for VIVANTE was recorded in the office of the County Recorder of Salt Lake County, Utah on the 15th day of October,

BK 8685 PG 8449

2001 as Entry No. 8029563 in Book 8511 at Page(s) 2655 of the Official Records of the County Recorder of Salt Lake County, Utah (the "Third Supplement").

Whereas, the related Plat Map(s) for Phase IV of the Project has also been recorded in the office of the County Recorder of Salt Lake County, Utah.

Whereas, the Fourth Supplement to the Declaration of Condominium for VIVANTE was recorded in the office of the County Recorder of Salt Lake County, Utah on the 10th day of June, 2002 as Entry No. 6259687 in Book 8607 at Page 6480 of the Official Records of the County Recorder of Salt Lake County, Utah (the "Fourth Supplement").

Whereas, the related Plat Map(s) for Phase V of the Project has also been recorded in the office of the County Recorder of Salt Lake County, Utah.

Whereas, the Fifth Supplement to the Declaration of Condominium for VIVANTE was recorded in the office of the County Recorder of Salt Lake County, Utah on the 10th day of June, 2002 as Entry No. 6259689 in Book 8607 at Page 6488 of the Official Records of the County Recorder of Salt Lake County, Utah (the "Fifth Supplement").

Whereas, the related Plat Map(s) for Phase VI of the Project has also been recorded in the office of the County Recorder of Salt Lake County, Utah.

Whereas, the Sixth Supplement to the Declaration of Condominium for VIVANTE was recorded in the office of the County Recorder of Salt Lake County, Utah on the 10th day of June, 2002 as Entry No. 6259691 in Book 8607 at Page 6495 of the Official Records of the County Recorder of Salt Lake County, Utah (the "Sixth Supplement").

Whereas, the related Plat Map(s) for Phase VII of the Project has also been recorded in the office of the County Recorder of Salt Lake County, Utah.

Whereas, the Seventh Supplement to the Declaration of Condominium for VIVANTE was recorded in the office of the County Recorder of Salt Lake County, Utah on the 10th day of June, 2002 as Entry No. 6259693 in Book 8607 at Page 6504 of the Official Records of the County Recorder of Salt Lake County, Utah (the "Seventh Supplement").

Whereas, the related Plat Map(s) for Phase VIII of the Project has also been recorded in the office of the County Recorder of Salt Lake County, Utah.

Whereas, the Eighth Supplement to the Declaration of Condominium for VIVANTE was recorded in the office of the County Recorder of Salt Lake County, Utah on the 10th day of June, 2002 as Entry No. 6259695 in Book 8607 at Page 6513 of the Official Records of the County Recorder of Salt Lake County, Utah (the "Eighth Supplement").

Whereas, the related Plat Map(s) for Phase X of the Project has also been recorded in the office of the County Recorder of Salt Lake County, Utah.

BK 8685 PG 8450

Whereas, the related Plat Map(s) for Phase X of the Project has also been recorded in the office of the County Recorder of Salt Lake County, Utah.

Whereas, the Ninth Supplement to the Declaration of Condominium for VIVANTE was recorded in the office of the County Recorder of Salt Lake County, Utah on the 18th day of November, 2002 as Entry No. 8424364 in Book 8685 at Page 8439 of the official records (the "Ninth Supplement").

Whereas, under Article III, Section 45 of the Declaration, Declarant reserved an option, until the seven (7) years from the date following the first conveyance of a Unit in Phase I to a Unit purchaser, to expand the Project in accordance with the Act.

Whereas, Declarant is the fee simple owner of record of that certain real property located in Salt Lake County, Utah and described with particularity on Exhibit "A-11" attached hereto and incorporated herein by this reference (the "Phase XI Property").

Whereas, under the provisions of the Declaration, Declarant expressly reserved the absolute right, subject to the approval of the Department of Veterans Affairs, to add to the Project any or all portions of the Additional Land at any time and in any order, without limitation.

Whereas, Declarant desires to expand the Project by creating on the Phase XI Property a residential condominium development.

Whereas, Declarant now intends that the Phase XI Property shall become subject to the Declaration.

A G R E E M E N T

NOW, THEREFORE, for the reasons recited above, and for the benefit of the Project and the Unit Owners thereof, Declarant hereby executes this TENTH SUPPLEMENT TO THE DECLARATION OF CONDOMINIUM FOR VIVANTE.

1. Supplement to Definitions. Article I of the Declaration, entitled "Definitions," is hereby modified to include the following supplemental definitions:

A. Tenth Supplement to the Declaration shall mean and refer to this TENTH SUPPLEMENT TO THE DECLARATION OF CONDOMINIUM FOR VIVANTE.

BK8685PG8451

B. Tenth Supplemental Map or Phase XI Map shall mean and refer to the Tenth Supplemental Plat Map for Phase XI of the Project, prepared and certified to by Gary Wier, a duly registered Utah Land Surveyor holding Certificate No. 333098, and filed for record in the Office of the County Recorder of Salt Lake County, Utah concurrently with the filing of this Tenth Supplement to the Declaration.

Except as otherwise herein provided, the definition of terms contained in the Declaration are incorporated herein by this reference.

2. Legal Description. The real property described in Exhibit A-11 is hereby submitted to the provisions of the Act and said land shall be held, transferred, sold, conveyed and occupied subject to the provisions of the Declaration, as supplemented.

3. Annexation. Declarant hereby declares that the Phase XI Property shall be annexed to and become subject to the Declaration, which upon recordation of this Tenth Supplement to the Declaration shall constitute and effectuate the expansion of the Project, making the real property described in Exhibit A-11 subject to the functions, powers, rights, duties and jurisdiction of the Association.


4. Total Number of Units Revised. As shown on the Phase XI Map, a Building and six (6) additional Units are or will be constructed and/or created in the Project on the Phase XI Property. The additional Building and Units are located within a portion of the Additional Land. Upon the recordation of the Phase XI Map and this Tenth Supplement to the Declaration, the total number of Units in the Project will be eighty-six (86). The additional Building and Units are substantially similar in construction, design and quality to the Buildings and Units in the prior Phases.

5. Percentage Interest Revised. Pursuant to the Act and the Declaration, Declarant is required, with the additional Units, to reallocate the undivided percentages of ownership interest in the Common Areas and Facilities. Ninth Revised Exhibit "C" (Percentages of Undivided Ownership Interests) to the Declaration is hereby deleted in its entirety and "Tenth Revised Exhibit 'C,'" attached hereto and incorporated herein by this reference, is substituted in lieu thereof.

6. Effective Date. The effective date of this Tenth Supplement to the Declaration and the Phase XI Map shall be the date on which said instruments are filed for record in the Office of the County Recorder of Salt Lake County, Utah.


EXECUTED the 4 day of September, 2002.

VIVANTE DEVELOPMENT, L.C.,
a Utah limited liability company


By: 
Name: WAYNE L. CORBRIDGE
Title: Manager

BK 8685 PG 8452

STATE OF UTAH)
)ss:
COUNTY OF UTAH)




On the 4 day of September, 2002 personally appeared before me WAYNE H. CORBRIDGE, who by me being duly sworn, did say that he is the Manager of VIVANTE DEVELOPMENT, L.C., a Utah limited liability company, and that the within and foregoing instrument was signed in behalf of said Company by authority of a resolution of its Members, and said WAYNE H. CORBRIDGE duly acknowledged to me that said Company executed the same.



NOTARY PUBLIC
Residing At:
Commission Expires:


STEVEN R. KEELING AND BARBARA A. KEELING FAMILY TRUST
UTD OF AUGUST 19, 1991.

By: 
Name: STEVEN R. KEELING
Title: Trustee


By: 
Name: BARBARA A. KEELING
Title: Trustee

STATE OF CALIFORNIA)
)ss:
COUNTY OF SAN DIEGO)

On the 13 day of September, 2002 personally appeared before me STEVEN R. KEELING and BARBARA A. KEELING, who by me being duly sworn, did say that they are the Trustees of the STEVEN R. KEELING AND BARBARA A. KEELING FAMILY TRUST UTD OF AUGUST 19, 1991, and that the within and foregoing instrument was signed in behalf of said Trust by authority of the Trust Agreement, and said STEVEN R. KEELING and BARBARA A. KEELING duly acknowledged to me that said Trust executed the same.



NOTARY PUBLIC
Residing At:
Commission Expires:



BK8685PG8453

Exhibit "A-11"

**VIVANTE PHASE XI
LEGAL DESCRIPTION**

The land described in the foregoing document is located in Salt Lake County, Utah and is described more particularly as follows:

A PARCEL OF LAND LYING WITHIN THE SOUTHEAST 1/4 OF SECTION 27, TOWNSHIP 1 SOUTH, RANGE 1 WEST, S.L.B.&M., SALT LAKE COUNTY, UTAH, MORE PARTICULARLY DESCRIBED AS FOLLOWS:

COMMENCING AT A BRASS CAP MONUMENT MARKING THE CENTER 1/4 CORNER OF SAID SECTION 27; THENCE N. 89°53'42" E. ALONG THE 1/4 SECTION LINE, A DISTANCE OF 1015.45 FEET AND S 00°06'18" E A DISTANCE OF 170.74 FEET TO THE REAL POINT OF BEGINNING; THENCE EAST A DISTANCE OF 133.58 FEET; THENCE S 00°01'18" E A DISTANCE OF 145.94 FEET; THENCE WEST A DISTANCE OF 133.63 FEET; THENCE NORTH A DISTANCE OF 145.94 FEET TO THE REAL POINT OF BEGINNING, CONTAINING 0.448 ACRES OF LAND.
TOTAL UNITS = 6

15-27-40A-006

BK 8685 PG 8454

TENTH REVISED EXHIBIT "C"

PERCENTAGES OF UNDIVIDED OWNERSHIP INTEREST

Phase	Building No.	Unit No.	Percentage of Ownership Interest
1	Q	1	1.1627%
1	Q	2	1.1627%
1	Q	3	1.1627%
1	Q	4	1.1627%
1	Q	5	1.1627%
1	Q	6	1.1627%
2	D	1	1.1627%
2	D	2	1.1627%
2	D	3	1.1627%
2	D	4	1.1627%
2	D	5	1.1627%
2	D	6	1.1627%
2	D	7	1.1627%
2	D	8	1.1627%
2	D	9	1.1627%
2	D	10	1.1627%
2	D	11	1.1627%
2	D	12	1.1627%
3	J	1	1.1627%
3	J	2	1.1627%
3	J	3	1.1627%
3	J	4	1.1627%
3	J	5	1.1627%
3	J	6	1.1627%
4	A	1	1.1627%
4	A	2	1.1627%
4	A	3	1.1627%
4	A	4	1.1627%
4	A	5	1.1627%
4	A	6	1.1627%
4	A	7	1.1627%

BK8685 PG8455

4	A	8	1.1627%
4	A	9	1.1627%
4	A	10	1.1627%
4	A	11	1.1627%
4	A	12	1.1627%
5	L	1	1.1627%
5	L	2	1.1627%
5	L	3	1.1627%
5	L	4	1.1627%
5	L	5	1.1627%
5	L	6	1.1627%
6	P	1	1.1627%
6	P	2	1.1627%
6	P	3	1.1627%
6	P	4	1.1627%
6	P	5	1.1627%
6	P	6	1.1627%
7	B	1	1.1627%
7	B	2	1.1627%
7	B	3	1.1627%
7	B	4	1.1627%
7	B	5	1.1627%
7	B	6	1.1627%
7	B	7	1.1627%
7	B	8	1.1627%
7	B	9	1.1627%
7	B	10	1.1627%
7	B	11	1.1627%
7	B	12	1.1627%
8	K	1	1.1627%
8	K	2	1.1627%
8	K	3	1.1627%
8	K	4	1.1627%
9	M	1	1.1627%
9	M	2	1.1627%
9	M	3	1.1627%
9	M	4	1.1627%
10	C	1	1.1627%

BK8685PG8456

10	C	2	1.1627%
10	C	3	1.1627%
10	C	4	1.1627%
10	C	5	1.1627%
10	C	6	1.1627%
10	C	7	1.1627%
10	C	8	1.1627%
10	C	9	1.1627%
10	C	10	1.1627%
10	C	11	1.1627%
10	C	12	1.1627%
11	N	1	1.1627%
11	N	2	1.1627%
11	N	3	1.1627%
11	N	4	1.1627%
11	N	5	1.1627%
11	N	6	1.1627%
TOTAL:			100.0%

BK8685PG8457