

8171612

When recorded please return to:  
Salt Lake City Corporation  
Attention: Karryn Greenleaf  
1530 South West Temple  
Salt Lake City, Utah 84115

Salt Lake County Parcel ID No.  
22-15-376-014; 22-15-376-015;  
22-15-378-009; 22-15-378-019;

RECORDED

MAR 01 2002

CITY RECORDER

QUIT CLAIM DEED

**SALT LAKE CITY CORPORATION**, a municipal corporation of the State of Utah, ("Grantor"), hereby quit claims to **R. PHILLIP RASMUSSEN AND LINDA RASMUSSEN**, as joint tenants, whose principal mailing address is 302 East Capitol Oaks Lane, Salt Lake City, Utah 84103 ("Grantee"), for good and valuable consideration, the receipt and sufficiency of which are hereby acknowledged, all right, title and interest in a waterline easement, recorded July 29, 1992 in Book 6488 Page 2980 and easement recorded July 21, 1992 in Book 6488 Page 2982 of the Salt Lake County Records Office, easement being located in Salt Lake County, State of Utah, and more particularly described as follows:

Beginning at a point 1,003.2 feet West, 135.30 feet North 89°56' West and 40.05 feet North 03°02' East from the Southeast Corner of the Southwest Quarter of Section 15, Township 2 South, Range 1 East, Salt Lake Base and Meridian; said point also being on the North Right-of-Way Line of 6200 South Street running thence North 03°02' East 121.56 feet, thence South 89°56' East 15.02 feet, thence South 03°02' West 121.56 feet, thence North 89°56' West 15.02 feet to the point of beginning. Contains 0.0419 acres.

Beginning at a point 1,003.2 feet West, 135.30 feet North 89°56' West and 161.61 feet North 03°02' East from the Southeast Corner of the Southwest Quarter of Section 15, Township 2 South, Range 1 East, Salt Lake Base and Meridian; running thence North 03°02' East 461.43 feet more or less, thence South 75°26' East 15.31 feet, thence South 03°02' West 457.59 feet, thence North 89°56' West 15.02 feet to the point of beginning. Contains 0.1582 acres

DATED this \_\_\_\_\_ day of MAR 01 2002, 2002.



ATTORNEY COUNTERSIGN

DEPUTY CITY RECORDER

RECORDED

SALT LAKE CITY CORPORATION

MAR 01 2002

CITY RECORDER

MAYOR

APPROVED TO RECORD  
Salt Lake City, Recorder's Office

Date

By

2/25/02  
Chris B. [Signature]


8171612  
03/08/2002 03:00 PM NO FEE  
Book - 8574 Pg - 7371-7372  
GARY W. OTT  
RECORDER, SALT LAKE COUNTY, UTAH  
SL CITY PUBLIC UTILITIES  
BY: ZJM, DEPUTY - WI 2 P.


BK8574PG7371

**ACKNOWLEDGMENT FOR QUIT CLAIM DEED WITH SALT LAKE CITY CORPORATION, GRANTOR,  
AND R. PHILLIP RASMUSSEN AND LINDA RASMUSSEN, GRANTEE**

STATE OF UTAH           )  
                                  ) ss.  
County of Salt Lake    )


The foregoing instrument was acknowledged before me this 15<sup>th</sup> day of March, 2002,  
by Ross C. Anderson in his capacity as Mayor of SALT LAKE CITY CORPORATION, a Utah municipal  
corporation.


  
NOTARY PUBLIC, Residing in  
Salt Lake County, Utah



STATE OF UTAH           )  
                                  ) ss.  
County of Salt Lake    )

The foregoing instrument was acknowledged before me this 1<sup>st</sup> day of MARCH, 2002,  
by SCOTT CRANDALL in his ~~her~~ capacity as ~~Mayor~~ Deputy City Recorder of SALT LAKE CITY  
CORPORATION, a Utah municipal corporation.



  
NOTARY PUBLIC, Residing in  
Salt Lake County, Utah

BK8574PG7372