

2

8069254

Recorded at the Request of
Thomas A. Mecham
Kirton & McConkie
1800 Eagle Gate Tower
60 East South Temple
Salt Lake City, UT 84111

8069254 12:00
11/23/2001 02:38 PM 12-00
Book - 8530 Pg - 2960-2961
GARY W. OTT
RECORDER, SALT LAKE COUNTY, UTAH
KIRTON & MCCONKIE
1800 EAGLE GATE TOWER
60 E. SO. TEMPLE SLC UT 84111-1004
BY: ARG, DEPUTY - NA 2 P.

Mail Tax Notice to:

Donna S. Packer, Trustee
1850 E. Forestbend Drive
Salt Lake City, Utah 84121

Space above for County Recorder's use

Parcel ID No. 22-28-478-001


QUIT-CLAIM DEED

Donna S. Packer, grantor, of Salt Lake City, County of Salt Lake, State of Utah, hereby QUIT-CLAIMS to Donna S. Packer and Boyd K. Packer, or their successors, as Trustee of the Donna S. Packer Revocable Trust dated the 14 day of November, 2001, as amended, grantee, of 1850 E. Forestbend Drive, Salt Lake City, Utah for the sum of Ten and No/100 Dollars and other good and valuable consideration, all of her interest in and to the following described tract of land in Salt Lake County, State of Utah:

See Exhibit "A" attached and by this reference made a part hereof.

WITNESS the hand of said grantor, this 14 day of November, A.D., two thousand one.


Signed in the presence of




) Donna S. Packer
) Donna S. Packer
) _____
) _____

STATE OF UTAH)
: ss.
COUNTY OF SALT LAKE)

The foregoing instrument was acknowledged before me this 14th day of November, 2001 by Donna S. Packer.




Notary Public

BK 8530 PG 2960

EXHIBIT "A"

Beginning at a point 1093.75 feet North and 1111.08 feet West from the Southeast Corner of Section 28, Township 2 South, Range 1 East, Salt Lake Base and Meridian, and running thence South 7° 00' 00" West 602.25 feet; thence South 35° 18' 40" East 58.71 feet to the centerline of Little Cottonwood Creek; thence North 55° 25' 02" West 38.90 feet; thence Northwesterly along the arc of a 300 foot radius curve to the right a distance of 254.86 feet; thence North 6° 44' 35" West 149.76 feet; thence Northwesterly along the arc of a 160.00 foot radius curve to the left a distance of 128.30 feet; thence North 52° 41' 13" West 15.38 feet, more or less; thence North 63° 27' 00" East 325.11 feet, more or less, to the point of beginning. Contains 2.070 acres, more or less.