

8058474

8058474
11/13/2001 01:52 PM 188.00
Book - 8525 Pg - 571-573
GARY W. OTT
RECORDER, SALT LAKE COUNTY, UTAH
UTAH PARKSIDE ACC
PO BOX 187
MAGNA UT 84044
BY: GARY W. OTT - WI 3 P.
RDJ, Deputy

November 9, 2001

Amendment to Declaration of Restrictive Covenants, Conditions and Restrictions of Phases I and II of Copper Mountain Estates. (a.k.a. Utah Parkside).

The member listed below has asked to relinquish his position on the committee. We have delivered a flyer to all households for a request of new members in August of 2001. The interested volunteers attended the quarterly ACC meeting on September 8, 2001. Please add these new names to the current members as of the date this document is recorded with Salt Lake County.

Deleted Member:

Jason Gilbert
3318 S Katherine Dr.
Magna UT, 84044



Continuing Members:

Kelly Roll
3478 Hackberry Pl.
Magna UT, 84044
250-0860

Ronald Butler
8749 W Florence Dr.
Magna UT, 84044
508-0640

Kelly A Roll

Ronald J Butler



*Janet R. Miller 11-5-01
3-25-02*

*Janet R. Miller 11-8-01
3-25-02*

New/Additional Members:


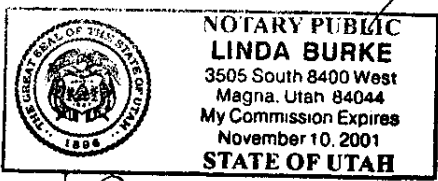

Jim Reeves
3421 Sweetgum
Magna UT, 84044
252-0190

Lisa Henrie
8668 Sweetgum
Magna UT, 84044
252-9138

Michael Bee
8680 Sweetgum
Magna UT, 84044
250-7098

Janet R. Miller

Lisa A. Henrie Michael Bee



*Janet R. Miller 11-6-01
3-25-02*

*Linda Burke
11-10-02*

*Janet R. Miller 11-8-01
3-25-02*

pg 571

BK8525P60574

LOT/QUAR	PARCEL NUMBER	LOT/QUAR	PARCEL NUMBER
101	14-29-352-025-0000	135	14-29-353-007-0000
102	14-29-352-024-0000	136	14-29-353-008-0000
103	14-29-352-023-0000	136	14-29-353-031-0000
104	14-29-352-022-0000	136	14-29-353-032-0000
105	14-29-352-021-0000	137	14-29-353-009-0000
106	14-29-352-020-0000	138	14-29-353-010-0000
107	14-29-352-019-0000	139	14-29-354-001-0000
108	14-29-352-018-0000	140	14-29-354-007-0000
109	14-29-352-017-0000	141	14-29-354-006-0000
110	14-29-352-016-0000	142	14-29-354-005-0000
111	14-29-352-015-0000	143	14-29-354-004-0000
112	14-29-352-014-0000	144	14-29-354-003-0000
113	14-29-352-013-0000	145	14-29-354-002-0000
114	14-29-352-012-0000	146	14-29-354-008-0000
115	14-29-352-011-0000	147	14-29-354-009-0000
116	14-29-352-010-0000	148	14-29-354-010-0000
117	14-29-352-009-0000	149	14-29-354-011-0000
118	14-29-352-008-0000	150	14-29-354-012-0000
119	14-29-352-007-0000	151	14-29-354-013-0000
120	14-29-352-006-0000	152	14-29-354-019-0000

LOT/QUAR	PARCEL NUMBER	LOT/QUAR	PARCEL NUMBER
121	14-29-352-005-0000	153	14-29-354-018-0000
122	14-29-352-004-0000	154	14-29-354-017-0000
123	14-29-352-003-0000	155	14-29-354-016-0000
124	14-29-352-002-0000	156	14-29-354-015-0000
125	14-29-352-001-0000	157	14-29-354-014-0000
126	14-29-351-006-0000	158	14-29-354-020-0000
126	14-29-351-040-0000	159	14-29-354-021-0000
127	14-29-351-007-0000	160	14-29-354-022-0000
127	14-29-351-040-0000	161	14-29-354-023-0000
127	14-29-351-041-0000	162	14-29-354-024-0000
127	14-29-351-042-0000	163	14-29-354-025-0000
128	14-29-351-008-0000	201	14-29-355-022-0000
128	14-29-351-041-0000	202	14-29-355-021-0000
128	14-29-351-042-0000	203	14-29-355-020-0000
129	14-29-353-001-0000	204	14-29-355-019-0000
130	14-29-353-002-0000	205	14-29-355-018-0000
131	14-29-353-003-0000	206	14-29-355-017-0000
132	14-29-353-004-0000	207	14-29-355-016-0000
133	14-29-353-005-0000	208	14-29-355-015-0000
134	14-29-353-006-0000	209	14-29-355-014-0000
		210	14-29-355-013-0000
		211	14-29-355-012-0000
		212	14-29-355-011-0000
		213	14-29-355-010-0000
		214	14-29-355-009-0000
		215	14-29-355-008-0000
		216	14-29-355-007-0000
		217	14-29-355-006-0000
		218	14-29-355-005-0000
		219	14-29-355-004-0000
		220	14-29-355-003-0000

POOR COPY
CO. RECORDER

BK 8525 PG 0572

LOT/QUAR	PARCEL NUMBER
221	14-29-355-002-0000
222	14-29-355-001-0000
223	14-30-482-004-0000
224	14-30-482-003-0000
225	14-30-482-002-0000
226	14-30-482-001-0000
227	14-30-480-011-0000
228	14-30-480-010-0000
229	14-30-480-009-0000
230	14-30-480-008-0000
231	14-30-480-007-0000
232	14-30-480-006-0000
233	14-30-480-005-0000
234	14-30-480-004-0000
235	14-30-480-003-0000
236	14-30-480-002-0000
237	14-30-480-001-0000
238	14-29-304-011-0000
239	14-29-304-012-0000
240	14-29-304-013-0000

LOT/QUAR	PARCEL NUMBER
260	14-29-351-028-0000
261	14-29-351-029-0000
262	14-29-351-030-0000
263	14-29-351-031-0000
264	14-29-351-032-0000
265	14-29-351-033-0000
266	14-29-351-034-0000
267	14-29-351-035-0000
268	14-29-351-036-0000
269	14-29-351-037-0000
270	14-29-351-038-0000
271	14-29-351-039-0000
272	14-29-351-022-0000
273	14-29-351-021-0000
274	14-29-351-020-0000
275	14-29-353-011-0000
276	14-29-353-017-0000
277	14-29-353-018-0000
278	14-29-353-024-0000
279	14-29-353-025-0000

LOT/QUAR	PARCEL NUMBER
240	14-29-304-015-0000
241	14-29-351-014-0000
242	14-29-351-013-0000
243	14-29-351-012-0000
244	14-29-351-011-0000
245	14-29-351-010-0000
246	14-30-481-002-0000
247	14-30-481-001-0000
248	14-30-481-003-0000
249	14-30-481-004-0000
250	14-29-351-015-0000
251	14-29-351-016-0000
252	14-29-351-017-0000
253	14-29-351-018-0000
254	14-29-351-019-0000
255	14-29-351-023-0000
256	14-29-351-024-0000
257	14-29-351-025-0000
258	14-29-351-026-0000
259	14-29-351-027-0000

LOT/QUAR	PARCEL NUMBER
280	14-29-353-026-0000
281	14-29-353-027-0000
282	14-29-353-028-0000
283	14-29-353-029-0000
284	14-29-353-030-0000
285	14-29-353-023-0000
286	14-29-353-022-0000
287	14-29-353-021-0000
288	14-29-353-020-0000
289	14-29-353-019-0000
290	14-29-353-012-0000
291	14-29-353-013-0000
292	14-29-353-014-0000
293	14-29-353-015-0000
294	14-29-353-016-0000
295	14-29-354-031-0000
296	14-29-354-030-0000
297	14-29-354-029-0000
298	14-29-354-028-0000
299	14-29-354-027-0000
300	14-29-354-026-0000
301	14-29-354-032-0000
302	14-29-354-033-0000
303	14-29-354-034-0000
304	14-29-354-035-0000
305	14-29-354-036-0000
306	14-29-354-037-0000

-POOR COPY-
CO. RECORDER

BK 8525 PG 0573