

ENT 76846 BK 3811 PG 791  
RANDALL A. COVINGTON  
UTAH COUNTY RECORDER  
1995 NOV 8 9:14 AM FEE .00 BY JD  
RECORDED FOR UTAH COUNTY ATTORNEY

Resolution No. 1995-82

Provo City, Utah

November 6, 1995

The Board of County Commissioners of Utah County, Utah, met in regular public session at the regular meeting place of the Board in the Utah County Administration Building in Provo City, Utah, at 10:00 a.m. on November 6, 1995.

On roll call, the following members of the Board were determined present:

Gary R. Herbert	Chairman
Jerry D. Grover	Commissioner
David J. Gardner	Commissioner

There were also present:

J. Bruce Peacock	County Clerk/Auditor
E. Kent Sundberg	Deputy Utah County Attorney
Shirley Englund	Deputy County Clerk/Auditor

After the meeting had been duly called to order, the Deputy County Clerk/Auditor presented to the Board an affidavit evidencing the giving of not less than twenty-four (24) hours public notice of the agenda, date, time and place of the November 6, 1995, regular meeting in compliance with the requirements of Section 52-4-6(2), Utah Code Annotated, 1953 as amended, by (1) posting written notice of the meeting at the principal office of the Board, and (2) providing notice to at least one newspaper of general circulation within the geographic jurisdiction of Utah County, Utah, or to a local media correspondent. The affidavit was ordered recorded in the minutes of the meeting and is as follows:


STATE OF UTAH )  
 )  
 COUNTY OF UTAH )


I, the undersigned, the duly qualified and acting Deputy County Clerk/Auditor of Utah County, Utah, and Deputy Clerk of the Board of County Commissioners of Utah County, Utah, do hereby certify, according to the records of the Board in my official possession, and upon my own knowledge and belief, that in accordance with the requirements of Section 52-4-6(2), Utah Code Annotated, 1953 as amended, I gave not less than twenty-four (24) hours public notice of the agenda, date, time and place of the November 6, 1995 regular public meeting held by the Board of County Commissioners of Utah County, Utah, by:

(a) causing a Notice of Public Meeting to be posted at the principal office of the Board at the Utah County Administration Building, in Provo City, Utah, on November 3, 1995, at least twenty-four (24) hours before the convening of the meeting, in the form attached hereto as Exhibit A; said Notice of Public Meeting having continuously remained so posted and available for public inspection during the regular office hours of the Board until the convening of the meeting; and

(b) causing a copy of the Notice of Public Meeting in the form attached hereto as Exhibit A to be provided on November 3, 1995 at least twenty-four (24) hours before the convening of the meeting, to The Daily Herald, a newspaper of general circulation within the geographic jurisdiction of Utah County, Utah, and to any other local media correspondent, newspaper, radio station or television station which has requested notification of meetings of the Board.

IN WITNESS WHEREOF, I have hereunto subscribed my official signature and impressed hereon the official seal of Utah County, Utah, this 6th day of November, 1995.

  
Deputy County Clerk/Auditor  
Utah County, Utah



# EXHIBIT A

## Notice of Public Meeting

**NOTICE OF THE REGULAR MEETING OF THE BOARD OF UTAH COUNTY  
COMMISSIONERS**

ENT 76846 BK 3811 PG 795

**PUBLIC NOTICE IS HEREBY GIVEN THAT THE BOARD OF COMMISSIONERS OF UTAH COUNTY, UTAH, WILL HOLD A REGULAR PUBLIC MEETING IN THE COMMISSION CHAMBERS, ROOM 1400, OF THE UTAH COUNTY ADMINISTRATION BUILDING, PROVO, UTAH**

**AGENDA**

**Monday, November 6, 1995**  
Meeting to commence at 10:00 a.m.

**PUBLIC HEARING REGARDING THE APPLICATION BY UTAH COUNTY FOR CDBG FUNDS FOR REPEATERS FOR THE 800 MGHZ PUBLIC SAFETY RADIO SYSTEMS**

1. **APPROVE AND AUTHORIZE THE COMMISSION CHAIRMAN TO SIGN A CONTRACT WITH MONTGOMERY ELEVATOR COMPANY IN THE AMOUNT OF \$1460.00 FOR A FIVE YEAR INSPECTION TEST ON THE TWO ELEVATORS LOCATED IN THE HISTORIC COUNTY COURTHOUSE**  
Clyde Naylor, County Engineer
2. **APPROVE AND AUTHORIZE DR. MINER TO SIGN THE SMOG DOG AGREEMENT WITH THE STATE OF UTAH**  
Ralph Clegg, City/County Health Department
3. **APPROVE AND AUTHORIZE THE COMMISSION CHAIRMAN TO SIGN THE RELEASE AND RETURN AGREEMENT WITH THE STATE OF UTAH**  
Ralph Clegg, City/County Health Department
4. **APPROVE AND AUTHORIZE DR. JOSEPH MINER TO SIGN AGREEMENT WITH THE UTAH STATE MOTOR POOL FOR USE OF THE REMOTE SENSING VAN**  
Ralph Clegg, City/County Health Department
5. **APPROVE SERVICE AGREEMENT FOR KARDVEYER ROTARY FILE AT MOTOR VEHICLE**  
Sandy Moore, Assessor's Office
6. **ADOPT ORDINANCE AMENDING SECTION 7-1-2 OF THE UTAH COUNTY CODE RELATING TO BUILDING PERMIT FEES**  
Kent Sundberg, Deputy County Attorney

Continued

7. **ADOPT RESOLUTION OF THE BOARD OF COUNTY COMMISSIONERS OF UTAH COUNTY, UTAH, ANNEXING ADDITIONAL AREA TO THE TIMPANOGOS SPECIAL SERVICE DISTRICT AND PROVIDING FOR OTHER RELATED MATTERS**  
Kent Sundberg, Deputy County Attorney
8. **ADOPT THE ADJUSTMENT OF APPENDIX A, NATIONAL BUILDING CODE, REGARDING RATES**  
Commissioner Grover
9. **APPROVE AND AUTHORIZE COMMISSION CHAIRMAN TO SIGN AGREEMENT WITH HP SUPPORT SERVICES FOR A FAX MACHINE LOCATED IN THE WARRANTS DIVISION OF THE SHERIFF'S OFFICE**  
Alex Hunt, Sheriff's Office
10. **REVERSE TAX SALE OF PARCELS #51:103:13 AND #51:103:14 FOR BRIAN SNELSON, ET. AL.**  
Brian Snelson, property owner
11. **APPROVAL OF PERSONNEL ACTIONS**
12. **APPROVAL OF CHECK/WARRANT REGISTER**  
Dated 10/31/95; 13:37:23; #004060-#004066; total amount \$ 1,282.45  
Dated 11/02/95; 16:00:32; #004067-#004265; total amount \$275,388.71

**ADJOURN TO WORK SESSION TO DISCUSS THE FOLLOWING MATTERS:**

1. **APPROVE AND AUTHORIZE THE COMMISSION CHAIRMAN TO SIGN CONTRACTS WITH ADT SECURITY SYSTEMS AND REDWOOD TOXICOLOGY LABORATORY PER RFP AND LEASE AGREEMENT WITH STATE OF UTAH, DIVISION OF FACILITIES CONSTRUCTION AND MANAGEMENT**  
Mike Findeis, Substance Abuse
2. **DECLARE 1972 CRESWELL STRIPING MACHINE SURPLUS IN ORDER THAT IT MAY BE DISPOSED OF BY OFFERING TO OTHER PUBLIC AGENCIES, TRADING FOR SERVICES, OR SELLING THROUGH UTAH STATE SURPLUS PROPERTIES**  
Clyde Naylor, County Engineer

ENT 76846 BK 3811 PG 797

3. **APPROVE AND EXECUTE ORDER CALLING A SPECIAL MEETING OF THE BOARD OF EQUALIZATION OF UTAH COUNTY UTAH, ON NOVEMBER 13, 1995 AT 9:30 A.M. ON NOVEMBER 20, 1995 AT 1:00 P.M.**  
Kent Sundberg, Deputy County Attorney
  
4. **APPROVE AND AUTHORIZE DR. MINER TO SIGN CONTRACT WITH STATE HEALTH DEPARTMENT OFFICE OF STRATEGIC PLANNING AND EVALUATION FOR \$8,000 FOR COMPUTER SYSTEMS, CONSULTATION AND TRAINING WITH MATCH BY THE COUNTY**  
Dr. Miner, City/County Health Department

#### **PUBLIC COMMENTS**

In compliance with the Americans with Disabilities Act, individuals needing special accommodations (including auxiliary communicative aids and services) during this meeting should notify Shirley Englund at 370-8111 at least one day prior to the meeting.

After the conduct of other business, the following resolution was introduced in written form by Commissioner Gary R. Herbert, was read and discussed, and pursuant to motion made by Commissioner Jerry D. Grover and seconded by Commissioner Gary R. Herbert, was adopted by the following vote:

Aye: Gary R. Herbert  
Jerry D. Grover

Nay: None

Absent: David J. Gardner

The resolution is as follows:

A RESOLUTION annexing additional area to the Timpanogos Special Service District, Utah County, Utah, and providing for other related matters.

...

...

...

**WHEREAS**, pursuant to a resolution (the "Resolution") adopted on September 20, 1995, the Board of County Commissioners of Utah County, Utah (the "Board") gave notice of its intention to initiate proceedings relating to the annexation of additional area to the Timpanogos Special Service District, the boundaries of the additional areas to be annexed and added to the Timpanogos Special Service District shall include all of the real property set out in Section 2 hereof and to provide any or all of the services now authorized to be provided by the Timpanogos Special Service District; and



**WHEREAS**, pursuant to the Resolution the Board ordered that a public hearing be held on October 16, 1995 at 10:00 a.m. at the Utah County Administration Building, 100 East Center Street, Room 1400, Provo, Utah, concerning the annexation of additional area to the Timpanogos Special Service District; and

**WHEREAS**, public notice of said intention and of the time and place of said public hearing was given by the County Clerk/ Auditor through the publication of an appropriate notice in The Daily Herald, a newspaper of general circulation in Utah County, Utah, once a week during three consecutive weeks on September 24, 1995, October 1, 1995, and October 8, 1995, the first of such publications having been not less than twenty-one (21) days nor more than thirty-five (35) days prior to the date of the public hearing; and

**WHEREAS**, said public hearing has been held pursuant to said notice at the aforesaid time and place, the Board has considered all protests filed and has heard and considered all interested persons desiring to be heard, and the time for filing protests as provided in Section 17A-2-1309, Utah Code Annotated, 1953 as amended, has expired;

**NOW, THEREFORE**, Be It Resolved by the Board of County Commissioners of Utah County, Utah, as follows:

Section 1. That the Board does hereby find and determine:

- (a) That public notice of the hearing concerning the annexation of additional area to the Timpanogos Special Service District and the providing to said additional area of those services now authorized to be provided by the Timpanogos Special Service District, was given by the Clerk of the Board by publication of an appropriate notice in The Daily Herald, a newspaper of general circulation in Utah

County, Utah, once a week for three consecutive weeks prior to October 16, 1995, to-wit, on September 24, 1995; October 1, 1995; and October 8, 1995, the first of said publications having been made not more than thirty-five (35) days nor less than twenty-one (21) days prior to the date of such hearing.

- (b) That the following persons filed written protests against the annexation of additional area to the Timpanogos Special Service District, pursuant to the provisions of Section 17A-2-1309, Utah Code Annotated, 1953 as amended, which written protests were not withdrawn prior to the adoption of this resolution:

NAME

ADDRESS

None

- (c) That a public hearing on the annexation of additional area to the Timpanogos Special Service District and the providing to said additional area of those services now authorized to be provided by the Timpanogos Special Service District, was held and conducted by the Board as required by law and the Resolution giving notice thereof, on October 16, 1995, at 10:00 a.m. at the Utah County Administration Building, 100 East Center Street, Room 1400, in Provo, Utah, at which public hearing the Board gave full consideration to all protests which were filed and heard and considered all interested persons desiring to be heard.
- (d) That after careful consideration of all factors involved and of all objections and protests, it has been and is hereby found, determined and declared that all property within the boundaries of the additional area annexed to the Timpanogos Special

Service District, as such boundaries are set out in this Resolution, will be benefited by the services now authorized to be furnished by the Timpanogos Special Service District, and that all proceedings taken in annexing additional area to the Timpanogos Special Service District have been in compliance with law.

Section 2. That additional area is hereby annexed to the Timpanogos Special Service District. The boundaries of the additional area annexed to the Timpanogos Special Service District is as follows:

The additional area to be annexed to the Timpanogos Special Service District is more particularly described as follows:

### **American Fork City**

Beginning at a point located S. 0°24'14" W., 1013.31 feet from the Northwest Corner of Section 22, Township 5 South, Range 1 East, Salt Lake Base and Meridian; thence N. 69°33'36" W., 1154.35 feet; thence N. 61°48'44" W., 439.98 feet; thence S. 52°30'36" W., 431.50 feet; thence N. 69°33'36" W., 520.66 feet; thence S. 01°55'15" E., 356.64 feet; thence N. 74°09'58" W., 1240.00 feet; thence S. 08°25'50" E., 24.84 feet; thence N. 74°34'12" W., 1489.37 feet; thence N. 00°00'00" E., 252.31 feet; thence S. 90°00'00" E., 649.82 feet; thence N. 00°00'00" E., 22.28 feet; thence N. 00°00'00" E., 807.83 feet; thence N. 90°00'00" W., 343.11 feet; thence N. 14°00'00" W., 725.81 feet; thence N. 24°00'01" E., 103.47 feet; thence S. 52°00'50" E., 1382.90 feet; thence N. 90°00'00" W., 172.61 feet; thence S. 02°30'00" W., 378.12 feet; thence S. 89°37'04" E., 2.55 feet; thence S. 02°05'00" W., 380.71 feet; thence N. 89°36'56" W., 29.37 feet; thence S. 00°00'00" W., 469.94 feet; thence S. 90°00'00" E., 413.75 feet; thence N. 03°57'47" W., 28.74 feet; thence S. 89°40'15" E., 269.74 feet; thence S. 89°15'47" E., 422.80 feet; thence N. 00°24'15" E., 190.43 feet; thence S. 88°54'13" W., 598.71 feet; thence N. 00°06'31" E., 211.35 feet; thence S. 89°20'29" E., 336.91 feet; thence N. 11°54'29" W., 250.93 feet; thence N. 79°44'30" E., 115.67 feet; thence along a curve to the right with a radius of 399.90 feet and a length of 296.89 feet; thence S. 00°39'33" W., 74.15 feet; thence S. 89°53'29" E., 208.02 feet; thence S. 00°06'32" W., 133.26 feet; thence N. 89°46'12" E., 1082.71 feet; thence N. 00°09'11" W., 78.66 feet; thence N. 89°29'00" W., 299.92 feet; thence N. 00°20'10" W., 139.96 feet; thence N. 68°02'00" W., 697.81 feet; thence N. 57°21'46" W., 376.67 feet; thence N. 52°01'28" W., 1548.47 feet; thence N. 14°32'29" E., 2394.34 feet; thence S. 63°30'11" E., 593.24 feet; thence N. 04°59'59" E., 1201.20 feet; thence N. 76°29'57" W., 32.15 feet; thence N. 76°30'00" W., 394.15 feet; thence N. 02°36'00" E., 404.24 feet; thence N. 89°32'00" E., 411.11 feet; thence S. 05°17'00" W., 401.79 feet; thence S. 89°43'55" E., 31.41 feet; thence S. 89°44'00" E., 427.39 feet; thence N. 00°00'00" E., 173.82 feet; thence S. 90°00'00" E., 184.95 feet; thence S. 00°00'00" W., 174.54 feet; thence S. 89°59'32" W., 29.42 feet; thence S. 07°02'02" W., 240.73 feet; thence S. 06°55'00" W., 848.27 feet; thence N. 83°46'01" W., 203.35 feet; thence S. 06°58'00" W., 401.18 feet; thence S. 63°30'11" E., 1815.27 feet; thence S.

62°48'36" E., 8.69 feet; thence N. 30°00'00" E., 343.06 feet; thence N. 60°00'00" W., 122.47 feet; thence S. 30°00'02" W., 20.99 feet; thence N. 60°00'00" W., 135.90 feet; thence S. 30°00'00" W., 179.96 feet; thence N. 62°42'49" W., 321.09 feet; thence N. 03°44'00" E., 198.91 feet; thence S. 90°00'00" E., 93.64 feet; thence N. 35°48'57" E., 65.07 feet; thence S. 90°00'00" E., 309.41 feet; thence N. 00°00'00" E., 124.46 feet; thence S. 90°00'00" E., 32.49 feet; thence N. 00°00'00" E., 126.03 feet; thence N. 57°46'36" W., 44.64 feet; thence N. 35°16'19" E., 165.54 feet; thence along a curve to the right with a radius of 169.95 feet and a length of 58.77 feet; thence S. 90°00'00" E., 327.00 feet; thence S. 01°06'15" W., 349.27 feet; thence S. 82°31'27" E., 522.22 feet; thence N. 00°28'07" E., 1647.35 feet; thence S. 85°53'06" W., 176.42 feet; thence S. 00°00'00" W., 539.32 feet; thence N. 90°00'00" W., 321.33 feet; thence N. 00°01'11" E., 526.99 feet; thence N. 01°01'42" W., 289.86 feet; thence N. 01°45'06" E., 164.22 feet; thence S. 89°58'37" W., 284.09 feet; thence N. 00°29'06" E., 165.59 feet; thence S. 89°01'23" W., 802.45 feet; thence N. 03°11'55" E., 501.73 feet; thence S. 74°51'05" E., 720.41 feet; thence N. 00°58'39" W., 29.60 feet; thence N. 89°01'35" E., 8.30 feet; thence N. 00°01'26" W., 503.51 feet; thence S. 88°05'00" W., 90.03 feet; thence S. 89°59'38" W., 312.45 feet; thence N. 00°10'09" W., 473.67 feet; thence S. 86°01'40" E., 404.63 feet; thence N. 00°01'24" W., 812.35 feet; thence N. 89°58'37" E., 517.71 feet; thence S. 00°02'47" E., 168.10 feet; thence N. 87°03'23" E., 593.75 feet; thence N. 00°50'24" E., 540.41 feet; thence N. 88°22'40" E., 469.35 feet; thence S. 89°56'21" E., 227.81 feet; thence N. 00°17'43" W., 1323.99 feet; thence N. 89°44'57" W., 1016.88 feet; thence N. 01°11'33" W., 574.99 feet; thence N. 89°53'00" E., 450.87 feet; thence N. 00°25'00" W., 723.59 feet; thence S. 89°52'07" E., 508.93 feet; thence S. 00°12'55" E., 122.64 feet; thence S. 89°51'47" E., 99.97 feet; thence S. 00°11'09" E., 312.42 feet; thence S. 89°51'48" E., 114.05 feet; thence S. 00°03'14" E., 8.52 feet; thence N. 89°56'36" E., 301.42 feet; thence S. 00°03'26" E., 276.55 feet; thence N. 89°53'00" E., 401.79 feet; thence N. 00°24'00" W., 192.74 feet; thence S. 89°45'00" E., 467.87 feet; thence S. 90°00'00" E., 321.33 feet; thence N. 00°07'49" W., 241.46 feet; thence S. 90°00'00" E., 922.18 feet; thence S. 16°30'00" W., 180.01 feet; thence S. 73°34'45" E., 140.04 feet; thence N. 15°52'43" E., 409.98 feet; thence N. 15°52'53" E., 112.02 feet; thence N. 15°51'57" E., 58.05 feet; thence N. 89°56'12" E., 471.23 feet; thence S. 15°38'04" W., 56.21 feet; thence S. 15°38'51" W., 111.90 feet; thence S. 15°38'53" W., 549.19 feet; thence S. 72°14'25" E., 363.20 feet; thence N. 20°08'48" E., 48.78 feet; thence N. 10°37'03" E., 122.07 feet; thence N. 89°37'03" E., 479.03 feet; thence S. 15°50'10" W., 274.91 feet; thence S. 72°15'18" E., 533.20 feet; thence S. 25°36'17" W., 51.76 feet; thence S. 25°36'05" W., 634.46 feet; thence S. 77°28'14" E., 347.82 feet; thence S. 90°00'00" E., 79.23 feet; thence N. 17°59'58" E., 377.23 feet; thence N. 88°16'56" W., 135.14 feet; thence N. 86°16'29" W., 94.82 feet; thence N. 14°21'35" E., 40.04 feet; thence N. 17°25'26" E., 212.36 feet; thence N. 16°05'39" E., 60.17 feet; thence N. 88°51'59" E., 55.35 feet; thence S. 89°14'17" E., 184.28 feet; thence N. 18°00'01" E., 98.98 feet; thence N. 90°00'00" W., 218.56 feet; thence N. 23°00'39" E., 97.75 feet; thence S. 90°00'00" E., 209.59 feet; thence N. 18°00'01" E., 884.75 feet; thence N. 09°00'00" E., 878.51 feet; thence S. 90°00'00" E., 1103.29 feet; thence S. 07°12'48" W., 879.07 feet; thence S. 89°47'19" E., 716.57 feet; thence N. 89°55'59" E., 2634.05 feet; thence N. 89°56'40" E., 32.99 feet; thence N. 89°30'34" E., 1071.70 feet; thence S. 50°00'00" E., 81.28 feet; thence S. 26°53'47" W., 575.07 feet; thence S. 63°06'13" E., 99.97 feet; thence S. 46°24'17" E., 62.62 feet; thence S. 63°06'13" E., 99.97 feet; thence S. 26°53'46" W., 539.85 feet; thence S. 26°53'48" W., 164.95 feet; thence S. 89°23'05" W., 812.07 feet; thence S. 00°01'07" W., 1084.15 feet; thence N. 89°24'23" E., 859.51 feet; thence S. 00°08'37" E., 229.93 feet; thence N. 89°24'24" E., 506.03 feet; thence S. 00°10'00" E., 2595.33 feet; thence N. 89°51'03" W., 562.49 feet; thence S. 89°50'00" W., 618.48 feet; thence S. 00°00'11" E., 57.16 feet; thence S. 00°29'23" E., 1.29 feet; thence

S. 00°27'40" E., 35.66 feet; thence S. 10°49'41" E., 272.75 feet; thence N. 88°40'41" W., 180.00 feet; thence S. 00°20'10" E., 150.07 feet; thence N. 89°58'19" E., 324.22 feet; thence S. 00°35'41" E., 200.04 feet; thence S. 89°21'30" W., 155.29 feet; thence S. 00°08'00" E., 289.92 feet; thence N. 86°58'05" E., 31.40 feet; thence N. 89°47'35" E., 242.00 feet; thence S. 00°14'25" E., 232.93 feet; thence N. 89°59'35" E., 99.97 feet; thence S. 00°14'27" E., 89.97 feet; thence S. 89°59'35" W., 153.96 feet; thence S. 00°14'26" E., 198.94 feet; thence S. 89°59'35" W., 414.74 feet; thence S. 00°25'17" E., 692.22 feet; thence N. 89°59'34" E., 144.40 feet; thence S. 00°00'25" E., 117.08 feet; thence S. 89°59'34" W., 143.55 feet; thence S. 00°25'21" E., 117.58 feet; thence N. 89°59'39" E., 140.03 feet; thence S. 00°42'25" E., 91.98 feet; thence S. 89°58'54" E., 34.46 feet; thence S. 00°25'21" E., 99.97 feet; thence N. 90°00'00" W., 174.95 feet; thence S. 00°25'22" E., 89.87 feet; thence S. 00°25'10" E., 19.67 feet; thence S. 89°48'13" E., 131.51 feet; thence S. 00°04'13" E., 292.83 feet; thence N. 88°55'13" W., 129.76 feet; thence S. 00°25'13" E., 352.76 feet; thence S. 89°30'19" E., 491.57 feet; thence N. 00°05'28" W., 128.34 feet; thence S. 89°06'24" E., 270.61 feet; thence N. 00°54'02" E., 65.98 feet; thence S. 89°06'24" E., 48.95 feet; thence N. 00°00'00" E., 164.27 feet; thence N. 90°00'00" W., 105.57 feet; thence N. 00°00'00" E., 333.03 feet; thence S. 90°00'00" E., 394.33 feet; thence S. 00°00'00" W., 74.48 feet; thence N. 85°06'13" W., 133.29 feet; thence S. 00°00'00" W., 319.91 feet; thence N. 90°00'00" W., 105.97 feet; thence S. 00°00'00" W., 181.06 feet; thence N. 89°06'35" W., 50.52 feet; thence S. 01°32'43" E., 275.27 feet; thence N. 86°54'54" E., 24.99 feet; thence S. 01°32'34" E., 114.69 feet; thence S. 89°18'58" E., 90.58 feet; thence N. 89°34'14" E., 165.44 feet; thence N. 00°11'16" E., 118.16 feet; thence S. 89°51'35" W., 167.81 feet; thence N. 00°31'04" E., 138.42 feet; thence S. 90°00'00" E., 228.55 feet; thence S. 00°00'00" W., 183.77 feet; thence S. 89°55'43" E., 305.92 feet; thence S. 00°06'31" W., 340.95 feet; thence S. 89°51'23" E., 689.44 feet; thence N. 00°07'47" E., 658.19 feet; thence N. 89°45'15" W., 990.98 feet; thence N. 00°27'54" E., 299.06 feet; thence S. 89°32'06" E., 182.84 feet; thence N. 01°40'23" E., 220.48 feet; thence S. 89°58'13" E., 113.23 feet; thence S. 00°26'49" W., 463.22 feet; thence S. 89°32'06" E., 119.15 feet; thence N. 00°07'13" W., 464.11 feet; thence S. 89°58'13" E., 912.80 feet; thence S. 00°00'00" W., 523.07 feet; thence N. 89°45'13" W., 174.38 feet; thence S. 00°14'17" W., 657.89 feet; thence S. 89°51'05" E., 166.28 feet; thence S. 00°36'14" W., 671.51 feet; thence S. 80°17'54" W., 6.06 feet; thence S. 00°33'21" W., 664.85 feet; thence N. 89°23'16" W., 653.96 feet; thence N. 04°33'04" W., 11.85 feet; thence N. 89°49'51" W., 734.94 feet; thence N. 00°24'15" W., 30.33 feet; thence S. 89°35'47" W., 253.93 feet; thence S. 00°24'13" E., 171.95 feet; thence N. 86°58'54" E., 103.67 feet; thence S. 00°27'06" E., 532.58 feet; thence N. 89°35'44" E., 50.44 feet; thence S. 00°24'08" E., 6.84 feet; thence S. 90°00'00" E., 119.22 feet; thence N. 00°00'00" E., 88.46 feet; thence S. 90°00'00" E., 240.06 feet; thence S. 00°00'00" W., 121.45 feet; thence N. 90°00'00" W., 240.06 feet; thence S. 00°00'13" W., 32.99 feet; thence S. 00°00'00" W., 109.97 feet; thence N. 90°00'00" W., 122.97 feet; thence N. 00°00'00" E., 6.81 feet; thence S. 89°35'47" W., 136.72 feet; thence S. 00°27'05" E., 132.99 feet; thence S. 89°32'55" W., 268.65 feet; thence N. 00°27'05" W., 243.65 feet; thence N. 89°32'54" E., 220.04 feet; thence N. 00°27'06" W., 65.98 feet; thence N. 00°27'06" W., 531.81 feet; thence S. 88°46'15" W., 165.07 feet; thence S. 00°33'05" W., 523.55 feet; thence N. 89°20'23" W., 146.24 feet; thence S. 00°24'06" E., 4.71 feet; thence S. 89°35'47" W., 212.94 feet; thence N. 00°24'13" W., 220.44 feet; thence S. 89°35'47" W., 116.97 feet; thence S. 00°32'47" W., 223.34 feet; thence N. 90°00'00" W., 183.10 feet; thence N. 88°01'05" W., 9.31 feet; thence S. 00°42'32" W., 55.86 feet; thence N. 89°07'43" W., 195.03 feet; thence S. 00°32'11" W., 199.07 feet; thence S. 00°32'05" W., 119.98 feet; thence N. 89°07'42" W., 210.23 feet; thence N. 00°45'55" E., 380.37 feet; thence S. 89°08'44" E., 64.97 feet; thence S. 89°07'29" E., 153.86 feet; thence N. 00°25'06" W., 517.68 feet; thence N.

89°45'22" W., 549.18 feet; thence S. 00°15'09" W., 18.60 feet; thence N. 89°45'24" W., 616.73 feet; thence S. 00°14'36" W., 294.79 feet; thence N. 89°45'25" W., 164.94 feet; thence S. 00°14'36" W., 197.93 feet; thence N. 89°22'12" E., 120.52 feet; thence S. 00°31'56" W., 209.93 feet; thence S. 04°34'00" W., 124.75 feet; thence S. 01°07'02" W., 282.01 feet; thence N. 70°23'19" W., 303.52 feet; thence S. 00°13'31" W., 30.26 feet; thence S. 71°08'25" E., 373.22 feet; thence S. 03°40'59" E., 559.12 feet; thence S. 00°01'46" E., 3.90 feet; thence S. 73°09'13" E., 1938.99 feet; thence N. 00°11'32" W., 263.01 feet; thence S. 89°48'40" E., 296.99 feet; thence S. 00°11'20" W., 162.90 feet; thence N. 88°14'06" E., 310.40 feet; thence S. 00°41'00" W., 424.65 feet; thence N. 73°39'29" W., 86.64 feet; thence S. 01°00'09" W., 658.78 feet; thence N. 88°55'41" W., 182.97 feet; thence N. 86°14'44" W., 286.27 feet; thence N. 01°43'13" W., 314.31 feet; thence S. 90°00'00" E., 305.83 feet; thence N. 01°27'00" E., 373.56 feet; thence N. 73°39'29" W., 347.18 feet; thence S. 00°31'15" W., 233.62 feet; thence S. 89°35'50" W., 319.27 feet; thence S. 01°10'02" W., 168.91 feet; thence N. 88°49'50" W., 55.85 feet; thence N. 85°12'17" W., 225.37 feet; thence S. 01°16'09" E., 262.51 feet; thence S. 89°33'41" W., 294.95 feet; thence N. 01°21'41" W., 417.34 feet; thence N. 00°01'20" W., 113.97 feet; thence S. 88°40'59" W., 150.85 feet; thence S. 02°01'41" W., 262.62 feet; thence N. 73°16'19" W., 578.84 feet; thence S. 89°08'16" W., 240.20 feet; thence N. 88°56'31" W., 216.16 feet; thence N. 02°02'01" E., 299.23 feet; thence N. 72°06'08" W., 388.50 feet; thence S. 00°00'00" W., 255.52 feet; thence N. 90°00'00" W., 167.51 feet; thence S. 00°23'17" E., 92.69 feet; thence N. 83°05'07" W., 452.69 feet; thence N. 45°00'01" W., 106.24 feet; thence S. 00°04'40" E., 1183.62 feet; thence N. 90°00'00" W., 591.28 feet; thence S. 00°00'00" W., 471.33 feet; thence S. 89°59'56" E., 591.92 feet; thence S. 00°04'38" E., 526.89 feet; thence S. 89°53'16" E., 107.16 feet; thence S. 00°02'49" E., 589.78 feet; thence S. 89°58'29" E., 406.51 feet; thence S. 00°29'59" W., 44.95 feet; thence S. 89°44'45" E., 755.81 feet; thence N. 00°01'34" E., 8.81 feet; thence S. 89°26'04" E., 70.82 feet; thence S. 00°32'08" W., 642.20 feet; thence S. 00°53'29" W., 721.15 feet; thence S. 89°54'40" E., 943.95 feet; thence S. 00°23'00" E., 779.05 feet; thence N. 89°49'00" W., 1122.50 feet; thence S. 02°53'06" W., 143.94 feet; thence N. 89°58'30" W., 383.01 feet; thence S. 49°28'47" E., 488.01 feet; thence N. 89°53'22" W., 117.77 feet; thence S. 78°13'20" W., 408.66 feet; thence N. 89°45'46" W., 122.40 feet; thence S. 00°00'14" E., 57.79 feet; thence S. 89°58'51" W., 328.82 feet; thence S. 00°00'55" E., 22.50 feet; thence S. 89°58'54" W., 347.78 feet; thence N. 00°48'52" E., 361.67 feet; thence N. 89°05'10" W., 664.56 feet; thence S. 00°36'00" W., 355.86 feet; thence N. 88°13'25" W., 308.91 feet; thence N. 37°03'00" W., 312.54 feet; thence S. 88°13'25" E., 433.86 feet; thence N. 01°31'43" E., 111.37 feet; thence N. 00°36'10" E., 601.91 feet; thence N. 90°00'00" W., 186.95 feet; thence N. 00°59'20" E., 236.58 feet; thence N. 89°58'31" E., 170.90 feet; thence N. 00°31'13" E., 1348.14 feet; thence S. 89°34'00" W., 64.27 feet; thence N. 67°44'00" W., 317.06 feet; thence N. 70°28'37" W., 303.30 feet; thence N. 03°27'21" W., 7.00 feet; thence N. 63°24'43" W., 123.66 feet; thence N. 49°52'09" W., 423.88 feet; thence N. 00°19'36" E., 250.75 feet; thence S. 90°00'00" E., 431.86 feet; thence S. 00°08'06" E., 41.13 feet; thence S. 89°26'49" E., 339.43 feet; thence S. 89°26'49" E., 154.81 feet; thence N. 00°04'08" E., 1071.31 feet; thence N. 87°26'25" W., 245.59 feet; thence S. 00°10'17" E., 99.97 feet; thence S. 89°56'43" W., 108.97 feet; thence S. 00°03'17" E., 299.92 feet; thence S. 89°56'43" W., 332.98 feet; thence N. 00°17'16" W., 171.16 feet; thence N. 90°00'00" W., 1.16 feet; thence N. 00°13'59" W., 228.73 feet; thence S. 89°56'43" W., 171.83 feet; thence S. 00°40'35" W., 172.24 feet; thence S. 00°03'20" W., 326.71 feet; thence S. 00°03'43" W., 326.62 feet; thence N. 88°29'17" W., 239.93 feet; thence N. 00°03'15" W., 153.42 feet; thence N. 88°58'00" W., 567.17 feet; thence N. 90°00'00" W., 465.33 feet; thence N. 49°52'10" W., 74.17 feet; thence N. 90°00'00" W., 270.80 feet; thence N. 00°00'00" E., 231.27 feet; thence N. 90°00'00" W., 67.93 feet; thence N. 62°47'27" W., 157.96 feet;

thence N. 88°23'21" W., 517.15 feet; thence N. 36°58'35" W., 342.76 feet; thence S. 89°41'13" W., 776.99 feet; thence S. 00°58'37" W., 312.43 feet; thence S. 89°25'37" E., 118.78 feet; thence S. 00°34'23" W., 149.96 feet; thence S. 00°58'54" W., 92.98 feet; thence N. 89°25'38" W., 119.84 feet; thence S. 00°58'37" W., 461.27 feet; thence N. 89°11'04" W., 1014.12 feet; thence N. 01°01'44" E., 316.02 feet; thence N. 88°34'55" W., 145.97 feet; thence N. 01°01'57" E., 208.16 feet; thence N. 50°42'33" W., 201.05 feet; thence S. 89°59'57" W., 73.96 feet; thence N. 00°00'00" E., 99.97 feet; thence S. 86°09'41" E., 188.65 feet; thence N. 50°42'38" W., 52.52 feet; thence N. 00°45'28" E., 75.60 feet; thence S. 87°12'15" W., 33.05 feet; thence N. 00°45'58" E., 162.94 feet; thence N. 89°17'20" W., 1462.01 feet; thence N. 00°03'42" E., 676.15 feet; thence N. 15°26'40" W., 112.17 feet; thence N. 90°00'00" W., 139.36 feet; thence S. 00°48'28" W., 94.06 feet; thence N. 89°11'32" W., 494.86 feet; thence N. 00°48'28" E., 421.88 feet; thence S. 89°12'49" E., 490.81 feet; thence N. 01°53'27" W., 44.37 feet; thence N. 01°10'55" E., 903.37 feet; thence N. 89°20'23" W., 1148.99 feet; thence N. 06°37'37" E., 332.00 feet; thence S. 74°33'23" E., 1294.06 feet; thence S. 89°20'19" E., 22.69 feet; thence N. 00°24'14" E., 570.57 feet to the point of beginning.

## Alpine City

Beginning at the East ¼ Corner of Section 30, Township 4 South, Range 2 East, Salt Lake Base and Meridian; thence S. 00°05'25" W., 1296.17 feet; thence N. 89°50'42" W., 1115.03 feet; thence S. 89°56'28" W., 10558.56 feet; thence N. 00°03'32" W., 10558.59 feet; thence N. 89°46'21" E., 2918.13 feet; thence N. 00°03'32" W., 2175.36 feet; thence N. 89°43'17" E., 1325.26 feet; thence N. 00°26'24" W., 1817.37 feet; thence N. 00°02'47" W., 1776.42 feet; thence N. 89°59'41" W., 2635.92 feet; thence N. 00°08'49" E., 812.14 feet; thence N. 00°14'05" W., 2756.46 feet; thence S. 89°59'04" E., 4784.49 feet; thence S. 00°29'58" E., 1378.22 feet; thence N. 89°32'38" E., 2659.18 feet; thence S. 00°48'37" E., 3953.77 feet; thence S. 88°33'09" W., 2723.57 feet; thence S. 00°21'23" E., 769.94 feet; thence S. 89°47'49" W., 10.73 feet; thence S. 37°16'50" W., 618.79 feet; thence S. 29°53'00" W., 148.86 feet; thence S. 30°36'24" W., 531.92 feet; thence S. 43°18'10" W., 58.32 feet; thence S. 58°36'02" W., 29.38 feet; thence S. 65°11'03" W., 176.90 feet; thence S. 42°54'06" W., 168.99 feet; thence S. 42°02'42" W., 242.15 feet; thence S. 29°28'32" W., 392.36 feet; thence S. 88°12'42" E., 135.03 feet; thence S. 00°10'39" W., 1331.00 feet; thence N. 89°56'30" E., 2553.89 feet; thence N. 01°46'56" W., 87.14 feet; thence N. 88°12'56" E., 50.09 feet; thence N. 00°43'45" W., 468.32 feet; thence N. 00°34'22" W., 674.11 feet; thence S. 89°25'40" W., 388.45 feet; thence N. 00°34'15" W., 421.51 feet; thence N. 89°26'28" E., 421.42 feet; thence S. 00°34'24" E., 256.83 feet; thence N. 59°45'08" E., 5.64 feet; thence N. 62°14'34" E., 183.23 feet; thence S. 12°10'26" E., 255.30 feet; thence S. 60°40'26" E., 614.39 feet; thence S. 33°29'44" W., 146.37 feet; thence S. 56°25'11" E., 291.48 feet; thence N. 36°24'31" E., 52.21 feet; thence S. 59°29'46" E., 45.48 feet; thence N. 28°20'27" E., 590.21 feet; thence S. 61°39'23" E., 92.51 feet; thence N. 89°42'20" E., 344.34 feet; thence S. 57°48'25" E., 88.29 feet; thence N. 49°19'25" E., 412.81 feet; thence N. 89°41'52" E., 412.29 feet; thence N. 89°40'34" E., 184.92 feet; thence N. 00°18'02" E., 1123.85 feet; thence N. 00°15'06" E., 206.99 feet; thence N. 89°40'16" E., 136.20 feet; thence N. 33°42'27" E., 130.24 feet; thence N. 41°44'07" E., 250.02 feet; thence S. 45°06'19" E., 204.88 feet; thence N. 57°01'30" E., 255.02 feet; thence N. 39°55'11" E., 140.01 feet; thence N. 25°44'45" E., 370.02 feet; thence N. 32°56'28" E., 600.04 feet; thence N. 00°51'50" W., 105.06 feet; thence S. 90°00'00" E., 2639.22 feet; thence S. 00°19'13" E., 1331.55 feet; thence S. 00°19'24" E., 651.03 feet; thence S. 00°19'13" E., 332.88 feet; thence S. 00°19'13" E., 332.88 feet; thence S. 89°40'47" W., 2639.21 feet; thence S. 00°20'52" E.,

1328.36 feet; thence S. 90°00'00" E., 1319.61 feet; thence S. 00°20'52" E., 1328.36 feet; thence S. 00°00'00" W., 270.00 feet; thence S. 00°00'00" W., 269.94 feet; thence N. 90°00'00" W., 806.21 feet; thence S. 89°56'53" W., 692.48 feet; thence N. 17°32'25" W., 298.16 feet; thence N. 17°32'25" W., 267.97 feet; thence S. 89°52'34" W., 798.55 feet; thence S. 00°03'32" E., 3171.77 feet; thence N. 89°09'00" E., 243.33 feet; thence N. 71°27'48" E., 9.26 feet; thence N. 20°04'54" E., 165.87 feet; thence N. 20°36'18" E., 360.68 feet; thence N. 89°52'55" E., 696.15 feet; thence S. 00°16'00" W., 1991.18 feet; thence S. 90°00'00" E., 1321.96 feet; thence S. 00°00'00" W., 684.00 feet; thence S. 89°01'57" E., 1324.55 feet; thence S. 00°03'18" E., 2638.01 feet; thence N. 89°29'00" W., 2648.47 feet to the point of beginning.

## Lehi City

Beginning at the East ¼ Corner of Section 6, Township 5 South, Range 1 East, Salt Lake Base and Meridian; thence N. 89°52'53" W., 40.57 feet; thence N. 00°06'29" E., 2178.40 feet; thence S. 66°11'45" W., 252.87 feet; thence N. 72°56'22" W., 252.36 feet; thence N. 79°53'40" W., 529.21 feet; thence S. 04°03'32" W., 135.06 feet; thence N. 89°48'24" W., 270.47 feet; thence S. 87°11'02" W., 174.95 feet; thence along a curve to the right with a radius of 788.29 feet and a length of 401.58 feet; thence N. 49°36'22" W., 252.95 feet; thence N. 44°31'23" W., 844.26 feet; thence N. 00°24'19" W., 48.48 feet; thence N. 42°42'27" W., 210.21 feet; thence S. 74°34'15" W., 1085.36 feet; thence N. 24°54'45" W., 211.24 feet; thence N. 65°05'15" E., 945.33 feet; thence N. 42°42'27" W., 2559.42 feet; thence N. 31°14'13" W., 964.48 feet; thence S. 76°55'19" W., 768.77 feet; thence N. 89°56'48" W., 569.04 feet; thence N. 00°00'55" W., 1780.78 feet; thence N. 37°13'54" W., 2.98 feet; thence S. 86°20'33" W., 560.73 feet; thence S. 39°12'30" W., 351.60 feet; thence N. 50°18'44" W., 454.46 feet; thence N. 39°59'50" E., 296.61 feet; thence S. 89°53'13" E., 210.52 feet; thence N. 34°34'00" W., 1034.75 feet; thence S. 00°05'28" E., 856.61 feet; thence N. 89°51'26" W., 2324.49 feet; thence N. 39°19'21" W., 525.83 feet; thence N. 48°41'25" W., 4348.33 feet; thence N. 20°03'20" E., 749.75 feet; thence S. 90°00'00" E., 421.86 feet; thence N. 00°00'00" E., 206.93 feet; thence N. 42°52'00" E., 294.69 feet; thence along a curve to the left with a radius of 250.03 feet and a length of 58.45 feet; thence N. 29°28'00" E., 106.48 feet; thence S. 64°11'59" E., 209.68 feet; thence N. 25°48'00" E., 142.85 feet; thence S. 64°13'00" E., 409.86 feet; thence N. 36°33'00" E., 328.69 feet; thence S. 41°55'00" E., 351.81 feet; thence S. 45°24'00" E., 599.80 feet; thence S. 43°32'29" E., 240.14 feet; thence S. 46°27'30" W., 520.43 feet; thence S. 00°18'00" W., 172.68 feet; thence S. 43°32'30" E., 227.16 feet; thence N. 46°27'30" E., 640.04 feet; thence S. 53°39'49" E., 1529.06 feet; thence N. 89°56'12" W., 383.56 feet; thence S. 47°22'00" E., 1715.22 feet; thence S. 40°30'43" E., 154.49 feet; thence S. 47°21'59" E., 71.47 feet; thence N. 88°45'54" E., 49.64 feet; thence S. 72°16'48" E., 134.78 feet; thence S. 89°10'26" E., 732.06 feet; thence S. 40°00'24" E., 1663.45 feet; thence S. 89°53'10" E., 145.74 feet; thence N. 00°00'58" W., 831.71 feet; thence S. 49°00'08" E., 1748.98 feet; thence S. 49°32'42" E., 1550.77 feet; thence N. 89°58'53" E., 1459.60 feet; thence S. 00°01'07" E., 1675.55 feet; thence S. 48°39'33" E., 1458.48 feet; thence N. 85°11'56" E., 44.07 feet; thence N. 46°10'25" E., 10.74 feet; thence N. 05°42'21" W., 39.39 feet; thence S. 60°40'22" E., 905.29 feet; thence S. 53°47'22" E., 648.51 feet; thence S. 45°44'23" E., 132.01 feet; thence S. 40°17'21" E., 141.10 feet; thence S. 89°50'15" E., 40.57 feet; thence N. 00°09'42" E., 567.26 feet; thence N. 00°09'52" E., 118.42 feet; thence S. 89°55'56" E., 329.92 feet; thence N. 00°09'46" E., 263.94 feet; thence S. 89°55'53" E., 333.50 feet; thence S. 00°07'12" W., 382.36 feet; thence S. 00°07'11" W., 263.40 feet; thence N. 77°10'50" W., 90.60 feet; thence N. 79°52'30" W., 98.31 feet; thence N. 79°32'24" W., 199.98 feet; thence N.



78°31'54" W., 123.37 feet; thence N. 74°49'27" W., 63.13 feet; thence S. 0°09'44" W., 588.05 feet; thence along a curve to the right with a radius of 2731.95 feet and a length of 121.01 feet; thence S. 00°09'44" W., 305.75 feet; thence S. 00°06'29" W., 2659.44 feet; thence N. 89°50'13" E., 1320.98 feet; thence N. 00°36'05" W., 13.62 feet; thence N. 89°52'40" W., 97.59 feet; thence N. 00°00'00" E., 8.99 feet; thence N. 89°30'59" W., 108.99 feet; thence N. 08°03'46" W., 194.24 feet; thence N. 08°46'30" W., 117.92 feet; thence N. 89°50'30" E., 215.23 feet; thence S. 25°10'30" E., 367.80 feet; thence N. 89°50'28" E., 333.79 feet; thence N. 00°00'00" E., 12.67 feet; thence N. 25°30'42" W., 903.31 feet; thence N. 25°31'36" W., 172.69 feet; thence N. 88°52'10" W., 112.46 feet; thence N. 25°39'25" W., 210.38 feet; thence N. 30°34'00" W., 194.55 feet; thence N. 25°25'00" W., 309.33 feet; thence N. 25°24'58" W., 499.74 feet; thence N. 25°25'03" W., 306.85 feet; thence N. 25°25'00" W., 335.38 feet; thence S. 89°55'01" E., 592.36 feet; thence S. 89°54'59" E., 1659.19 feet; thence N. 89°53'10" E., 1326.22 feet; thence S. 00°01'22" W., 1034.74 feet; thence S. 00°01'23" W., 511.65 feet; thence S. 00°00'00" W., 0.20 feet; thence S. 90°00'00" E., 16.44 feet; thence N. 00°00'00" E., 219.41 feet; thence N. 89°50'27" E., 73.44 feet; thence N. 00°03'45" W., 1327.17 feet; thence N. 89°53'10" E., 744.55 feet; thence N. 00°00'00" E., 802.76 feet; thence S. 88°49'36" E., 487.46 feet; thence S. 88°45'51" E., 14.51 feet; thence N. 00°05'21" W., 247.73 feet; thence N. 89°29'48" E., 924.72 feet; thence S. 00°05'22" E., 398.52 feet; thence N. 89°59'56" E., 726.61 feet; thence N. 00°00'00" E., 1110.69 feet; thence N. 78°10'16" W., 23.51 feet; thence N. 01°32'18" E., 906.94 feet; thence N. 88°40'32" E., 254.01 feet; thence S. 00°51'47" E., 28.68 feet; thence S. 89°57'16" E., 207.70 feet; thence S. 00°59'00" E., 351.41 feet; thence S. 88°56'03" W., 7.85 feet; thence S. 05°29'08" E., 204.99 feet; thence N. 88°44'15" E., 73.17 feet; thence N. 00°43'05" W., 589.48 feet; thence N. 88°00'47" E., 401.29 feet; thence N. 89°48'07" E., 50.95 feet; thence N. 00°02'30" W., 1163.32 feet; thence N. 89°57'28" E., 1.36 feet; thence N. 00°00'00" E., 161.74 feet; thence N. 89°44'55" W., 99.14 feet; thence N. 88°44'55" W., 99.14 feet; thence N. 87°44'52" W., 99.14 feet; thence N. 86°44'51" W., 99.14 feet; thence N. 85°44'50" W., 99.14 feet; thence N. 84°44'50" W., 99.14 feet; thence N. 83°44'45" W., 99.14 feet; thence N. 82°32'06" W., 140.96 feet; thence S. 00°36'56" E., 23.17 feet; thence N. 81°24'41" W., 76.96 feet; thence N. 81°02'00" W., 750.29 feet; thence N. 81°32'03" W., 100.88 feet; thence N. 82°32'04" W., 100.88 feet; thence N. 83°32'04" W., 100.88 feet; thence N. 84°32'06" W., 100.88 feet; thence N. 85°32'10" W., 100.88 feet; thence N. 86°56'04" W., 181.28 feet; thence N. 87°50'00" W., 270.24 feet; thence N. 86°17'05" W., 0.08 feet; thence N. 00°04'39" W., 1034.23 feet; thence N. 00°04'39" W., 2162.41 feet; thence S. 89°50'02" E., 3103.75 feet; thence N. 00°00'40" W., 775.43 feet; thence N. 76°06'48" E., 1247.75 feet; thence N. 00°02'25" W., 204.22 feet; thence N. 76°17'00" E., 2134.40 feet; thence S. 90°00'00" E., 1515.99 feet; thence S. 00°02'45" W., 1281.16 feet; thence S. 00°02'45" W., 1322.47 feet; thence N. 90°00'00" W., 581.06 feet; thence S. 03°50'00" W., 768.28 feet; thence along a curve to the left with a radius of 397.63 feet and a length of 195.42 feet; thence S. 24°19'21" E., 396.74 feet; thence along a curve right with a radius of 722.40 feet and a length of 184.79 feet; thence S. 09°40'00" E., 1071.48 feet; thence S. 09°39'59" E., 111.06 feet; thence N. 90°00'00" W., 2461.88 feet; thence S. 00°01'23" W., 457.46 feet; thence N. 55°53'29" W., 196.62 feet; thence S. 00°02'20" E., 999.68 feet; thence S. 89°50'09" W., 872.14 feet; thence S. 00°04'50" E., 569.85 feet; thence S. 89°50'20" E., 1094.29 feet; thence S. 00°16'50" W., 704.30 feet; thence S. 00°01'59" E., 1337.98 feet; thence S. 00°05'30" W., 311.57 feet; thence S. 67°19'42" W., 62.97 feet; thence S. 01°36'00" E., 264.86 feet; thence S. 90°00'00" E., 1.84 feet; thence S. 02°00'28" E., 49.38 feet; thence S. 89°50'28" E., 28.83 feet; thence S. 00°01'44" E., 656.82 feet; thence S. 00°01'39" E., 16.69 feet; thence S. 89°54'27" E., 58.31 feet; thence S. 00°19'39" E., 311.95 feet; thence S. 89°44'04" E., 606.76 feet; thence S. 89°49'44" E., 310.73 feet; thence S. 00°24'17" E., 328.78 feet; thence S. 89°40'17" W., 307.69 feet;

thence S. 01°27'09" W., 24.22 feet; thence S. 00°46'51" E., 624.46 feet; thence N. 88°13'56" E., 296.63 feet; thence S. 87°05'20" E., 366.84 feet; thence S. 89°40'49" E., 833.51 feet; thence S. 87°32'16" E., 162.71 feet; thence S. 00°07'21" E., 1347.66 feet; thence N. 89°40'10" W., 987.91 feet; thence S. 00°53'53" E., 668.64 feet; thence S. 89°34'44" W., 334.63 feet; thence S. 00°04'10" E., 676.95 feet; thence S. 89°51'27" W., 195.89 feet; thence S. 01°45'00" E., 212.56 feet; thence S. 00°38'00" W., 139.80 feet; thence N. 90°00'00" W., 147.13 feet; thence S. 00°17'28" E., 744.01 feet; thence S. 00°09'42" E., 1113.22 feet; thence N. 89°50'24" W., 103.20 feet; thence S. 00°11'36" W., 424.96 feet; thence S. 90°00'00" E., 88.35 feet; thence S. 00°13'00" W., 243.23 feet; thence N. 90°00'00" W., 175.39 feet; thence S. 00°07'22" E., 675.45 feet; thence S. 89°38'38" W., 482.55 feet; thence S. 00°02'17" E., 796.55 feet; thence S. 89°46'07" E., 14.61 feet; thence S. 00°12'32" E., 30.97 feet; thence S. 00°13'22" E., 236.88 feet; thence S. 89°46'38" W., 284.38 feet; thence S. 00°13'20" E., 43.55 feet; thence S. 89°46'38" W., 228.61 feet; thence S. 00°04'09" W., 909.40 feet; thence N. 61°48'12" W., 1442.32 feet; thence S. 00°22'39" E., 356.49 feet; thence S. 30°38'17" E., 540.91 feet; thence S. 25°28'47" E., 494.86 feet; thence S. 88°00'13" E., 457.27 feet; thence N. 13°36'57" W., 216.11 feet; thence N. 12°25'31" W., 69.27 feet; thence S. 90°00'00" E., 90.40 feet; thence N. 02°30'00" E., 414.37 feet; thence S. 58°07'42" E., 610.26 feet; thence S. 74°25'12" E., 262.54 feet; thence N. 13°33'47" E., 108.48 feet; thence N. 00°06'46" E., 530.20 feet; thence N. 00°00'00" E., 333.40 feet; thence S. 90°00'00" E., 44.68 feet; thence S. 85°55'21" E., 356.63 feet; thence S. 00°13'39" E., 335.69 feet; thence S. 86°30'02" E., 27.13 feet; thence S. 85°59'12" E., 196.96 feet; thence N. 00°27'36" E., 73.51 feet; thence S. 69°40'23" E., 196.59 feet; thence S. 89°48'56" E., 3.42 feet; thence N. 00°00'00" E., 694.30 feet; thence N. 90°00'00" W., 347.31 feet; thence N. 00°08'22" W., 187.55 feet; thence S. 89°37'39" W., 419.81 feet; thence N. 00°08'21" W., 104.97 feet; thence N. 89°37'39" E., 419.81 feet; thence N. 00°07'51" W., 367.30 feet; thence S. 90°00'00" E., 827.23 feet; thence S. 00°00'00" W., 33.46 feet; thence S. 90°00'00" E., 538.68 feet; thence S. 00°00'00" W., 1319.48 feet; thence N. 89°59'24" W., 336.15 feet; thence S. 01°24'36" W., 216.56 feet; thence S. 67°54'31" E., 314.94 feet; thence S. 02°30'00" W., 105.46 feet; thence S. 90°00'00" E., 289.35 feet; thence S. 02°36'00" W., 1030.84 feet; thence N. 62°30'00" W., 630.16 feet; thence S. 01°45'10" W., 44.14 feet; thence N. 62°44'24" W., 510.98 feet; thence N. 05°06'26" E., 8.27 feet; thence N. 63°54'10" W., 435.82 feet; thence S. 51°15'06" W., 133.32 feet; thence S. 12°45'00" W., 267.23 feet; thence N. 87°47'00" E., 282.02 feet; thence S. 03°49'00" W., 481.88 feet; thence N. 90°00'00" W., 107.17 feet; thence S. 07°37'00" W., 1512.42 feet; thence S. 46°07'23" W., 251.81 feet; thence S. 04°55'58" W., 439.00 feet; thence S. 85°44'07" W., 190.38 feet; thence S. 00°07'16" E., 174.84 feet; thence N. 89°59'59" W., 1187.00 feet; thence S. 35°00'00" E., 603.01 feet; thence S. 54°55'45" W., 56.01 feet; thence along a curve to the left with a radius of 571.85 feet and a length of 449.82 feet; thence S. 10°04'00" W., 235.51 feet; thence N. 74°33'04" W., 1204.30 feet; thence S. 85°26'31" E., 279.17 feet; thence N. 66°02'56" E., 264.68 feet; thence N. 61°16'11" E., 187.28 feet; thence N. 36°20'05" E., 286.49 feet; thence N. 06°31'17" W., 360.14 feet; thence S. 84°31'56" W., 118.28 feet; thence S. 02°03'10" E., 30.01 feet; thence N. 86°32'16" W., 74.46 feet; thence S. 89°54'31" W., 718.20 feet; thence S. 07°13'00" W., 672.47 feet; thence N. 74°29'54" W., 469.43 feet; thence N. 00°00'00" E., 1004.70 feet; thence S. 88°45'00" W., 414.61 feet; thence N. 00°09'01" W., 120.97 feet; thence N. 88°45'00" E., 414.92 feet; thence N. 00°00'00" E., 141.46 feet; thence S. 89°59'37" E., 628.15 feet; thence S. 01°01'19" E., 80.96 feet; thence S. 90°00'00" E., 631.48 feet; thence N. 00°48'45" E., 753.96 feet; thence N. 89°49'46" W., 481.30 feet; thence S. 00°22'16" W., 165.56 feet; thence N. 89°30'10" W., 439.96 feet; thence S. 00°02'47" W., 247.53 feet; thence N. 89°38'20" W., 347.33 feet; thence N. 00°05'00" E., 494.91 feet; thence N. 88°42'02" W., 23.99 feet; thence S. 00°00'00" W., 247.43 feet; thence S. 90°00'00" E.,

16.49 feet; thence S. 00°00'00" W., 130.17 feet; thence S. 88°26'09" W., 674.29 feet; thence S. 00°30'47" E., 448.51 feet; thence S. 22°13'49" W., 17.37 feet; thence S. 88°43'08" W., 668.35 feet; thence N. 00°15'40" E., 288.88 feet; thence S. 89°59'38" W., 37.48 feet; thence N. 83°48'24" W., 15.30 feet; thence N. 89°31'56" W., 124.06 feet; thence S. 84°53'16" W., 36.47 feet; thence N. 89°50'48" W., 108.67 feet; thence N. 00°33'52" W., 28.01 feet; thence N. 01°21'01" W., 97.05 feet; thence N. 89°50'18" W., 1004.44 feet; thence S. 00°21'46" E., 334.97 feet; thence S. 90°00'00" E., 668.07 feet; thence S. 00°00'00" W., 672.36 feet; thence N. 74°33'00" W., 689.91 feet; thence S. 00°21'45" E., 451.87 feet; thence N. 89°30'42" E., 6.81 feet; thence S. 00°07'48" E., 641.00 feet; thence S. 88°23'06" W., 266.42 feet; thence N. 00°02'40" W., 646.06 feet; thence S. 89°30'49" W., 266.40 feet; thence S. 00°02'41" E., 651.30 feet; thence S. 88°23'04" W., 266.45 feet; thence N. 00°07'32" E., 419.66 feet; thence N. 89°51'12" W., 254.52 feet; thence S. 01°44'57" W., 32.30 feet; thence N. 88°50'21" W., 215.59 feet; thence N. 00°55'00" E., 216.93 feet; thence N. 00°00'00" E., 49.99 feet; thence S. 89°37'32" W., 971.98 feet; thence S. 00°45'18" E., 699.13 feet; thence N. 89°37'57" W., 726.32 feet; thence S. 86°04'00" W., 199.94 feet; thence N. 89°11'00" W., 695.81 feet; thence N. 00°07'00" E., 689.31 feet; thence S. 89°42'21" W., 463.17 feet; thence S. 89°31'12" W., 317.43 feet; thence N. 00°00'00" E., 17.59 feet; thence N. 90°00'00" W., 379.90 feet; thence N. 00°00'00" E., 181.95 feet; thence S. 90°00'00" E., 379.90 feet; thence N. 00°00'00" E., 527.86 feet; thence S. 90°00'00" E., 313.49 feet; thence N. 00°18'36" W., 207.50 feet; thence S. 89°33'30" W., 645.09 feet; thence N. 90°00'00" W., 49.49 feet; thence N. 00°44'00" E., 445.57 feet; thence S. 90°00'00" E., 49.49 feet; thence S. 89°17'00" E., 637.08 feet; thence N. 00°18'37" W., 289.42 feet; thence N. 00°13'52" W., 518.90 feet; thence N. 88°46'45" W., 622.86 feet; thence N. 00°11'45" W., 163.26 feet; thence S. 88°46'45" E., 622.75 feet; thence N. 00°13'52" W., 202.84 feet; thence N. 90°00'00" W., 631.80 feet; thence N. 00°00'00" E., 164.96 feet; thence N. 89°58'08" E., 18.38 feet; thence N. 00°04'32" E., 258.07 feet; thence S. 89°20'14" E., 219.59 feet; thence S. 00°05'19" W., 48.55 feet; thence S. 90°00'00" E., 392.08 feet; thence N. 00°13'52" W., 203.16 feet; thence S. 89°42'40" W., 635.56 feet; thence N. 00°17'19" W., 164.96 feet; thence N. 89°42'40" E., 635.73 feet; thence N. 00°13'53" W., 235.63 feet; thence N. 89°01'10" W., 607.72 feet; thence S. 00°33'44" W., 116.92 feet; thence N. 89°31'00" W., 729.13 feet; thence N. 00°42'00" W., 181.37 feet; thence N. 88°55'58" W., 1.34 feet; thence N. 00°58'18" W., 150.03 feet; thence N. 89°57'44" E., 738.52 feet; thence N. 00°33'45" E., 339.98 feet; thence N. 86°47'42" E., 48.92 feet; thence S. 89°37'18" E., 396.20 feet; thence S. 89°37'10" E., 154.79 feet; thence N. 00°13'51" W., 216.52 feet; thence N. 00°33'40" W., 1167.12 feet; thence S. 89°39'11" W., 579.32 feet; thence N. 00°20'49" W., 308.80 feet; thence N. 89°39'11" E., 579.32 feet; thence N. 00°02'05" W., 1171.20 feet; thence N. 14°37'51" W., 606.89 feet; thence N. 90°00'00" W., 510.58 feet; thence N. 41°58'15" W., 458.08 feet; thence S. 00°28'15" E., 270.82 feet; thence S. 89°31'45" W., 66.55 feet; thence S. 00°28'14" E., 662.69 feet; thence S. 00°13'37" E., 98.97 feet; thence S. 89°46'24" W., 1149.87 feet; thence S. 00°16'22" W., 209.37 feet; thence S. 89°46'25" W., 415.89 feet; thence S. 00°16'26" W., 301.99 feet; thence S. 86°46'27" W., 439.04 feet; thence N. 00°32'25" E., 189.61 feet; thence N. 89°27'34" W., 221.14 feet; thence N. 00°16'25" E., 382.33 feet; thence N. 89°25'37" W., 404.21 feet; thence N. 89°12'23" W., 1004.37 feet; thence S. 01°28'40" W., 676.65 feet; thence N. 88°55'04" W., 364.24 feet; thence S. 02°06'00" W., 616.41 feet; thence S. 89°31'46" W., 298.00 feet; thence S. 01°21'15" E., 609.41 feet; thence S. 02°58'57" E., 324.10 feet; thence S. 01°33'25" E., 189.67 feet; thence S. 89°38'45" E., 646.63 feet; thence N. 00°40'45" W., 412.23 feet; thence S. 88°55'45" E., 709.99 feet; thence S. 02°06'16" W., 356.64 feet; thence N. 89°51'15" E., 641.06 feet; thence S. 00°21'15" W., 408.04 feet; thence N. 89°27'09" W., 2279.74 feet; thence N. 01°07'17" W., 147.52 feet; thence N. 01°29'33" W., 106.34 feet; thence N. 01°42'09" E., 601.45 feet; thence S.

89°04'00" W., 357.92 feet; thence S. 00°55'56" E., 20.04 feet; thence S. 01°37'59" W., 780.74 feet; thence N. 90°00'00" W., 115.97 feet; thence N. 87°22'57" W., 140.14 feet; thence N. 79°43'14" W., 52.56 feet; thence N. 16°58'27" W., 35.35 feet; thence N. 00°00'43" E., 47.47 feet; thence N. 00°05'03" W., 681.28 feet; thence N. 00°56'03" W., 16.56 feet; thence S. 89°04'01" W., 34.69 feet; thence S. 00°17'55" E., 8.45 feet; thence N. 89°26'52" W., 310.85 feet; thence N. 00°27'25" E., 149.96 feet; thence S. 89°26'41" E., 303.93 feet; thence N. 00°28'15" W., 1836.40 feet; thence S. 89°50'58" W., 3.04 feet; thence N. 00°40'00" W., 127.63 feet; thence N. 89°51'00" E., 341.02 feet; thence N. 00°48'42" W., 271.61 feet; thence N. 90°00'00" W., 129.96 feet; thence N. 00°00'00" E., 29.11 feet; thence N. 90°00'00" W., 211.19 feet; thence N. 00°00'00" E., 250.65 feet; thence S. 88°19'30" E., 337.47 feet; thence N. 00°49'40" E., 139.94 feet; thence N. 88°53'52" W., 295.54 feet; thence N. 00°46'32" W., 520.96 feet; thence S. 88°53'03" E., 302.60 feet; thence N. 03°03'59" E., 37.91 feet; thence S. 89°45'28" W., 1014.15 feet; thence N. 00°14'32" W., 659.82 feet; thence S. 89°45'27" W., 130.14 feet; thence N. 00°14'32" W., 682.92 feet; thence N. 89°45'28" E., 1144.28 feet; thence N. 89°45'28" E., 422.52 feet; thence N. 00°10'45" E., 698.04 feet; thence S. 89°46'43" E., 288.74 feet; thence S. 00°10'45" W., 695.71 feet; thence N. 89°45'27" E., 30.72 feet; thence N. 89°45'28" E., 448.34 feet; thence N. 00°21'04" E., 1129.24 feet; thence N. 89°17'30" E., 332.12 feet; thence N. 00°04'53" W., 17.61 feet; thence S. 89°48'13" E., 762.83 feet; thence S. 42°35'48" E., 64.25 feet; thence S. 00°06'26" E., 1102.69 feet; thence S. 89°17'00" E., 421.88 feet; thence S. 02°00'00" W., 35.76 feet; thence N. 89°31'45" E., 608.77 feet; thence S. 42°05'45" E., 549.85 feet; thence N. 87°56'31" E., 1261.66 feet; thence N. 00°29'23" W., 302.71 feet; thence N. 89°56'53" E., 262.36 feet; thence S. 00°18'15" E., 334.37 feet; thence N. 88°56'34" E., 187.15 feet; thence N. 14°39'58" W., 758.26 feet; thence S. 89°52'09" W., 259.29 feet; thence N. 88°45'37" W., 333.71 feet; thence N. 88°46'02" W., 202.64 feet; thence N. 88°34'07" W., 125.75 feet; thence N. 00°26'51" W., 268.18 feet; thence N. 00°14'29" W., 13.06 feet; thence N. 89°56'50" W., 668.77 feet; thence S. 54°18'39" W., 27.91 feet; thence S. 89°41'09" W., 636.77 feet; thence S. 42°00'14" E., 681.45 feet; thence S. 90°00'00" E., 458.28 feet; thence S. 01°41'56" W., 145.03 feet; thence S. 89°43'14" W., 322.02 feet; thence S. 89°43'13" W., 66.97 feet; thence N. 42°00'14" W., 1774.20 feet; thence N. 00°06'26" W., 1323.11 feet; thence N. 89°47'20" E., 664.36 feet; thence S. 00°06'26" E., 1067.94 feet; thence N. 89°48'56" E., 650.41 feet; thence N. 01°28'06" E., 495.16 feet; thence S. 89°56'50" E., 655.36 feet; thence N. 00°03'10" E., 577.34 feet; thence S. 89°56'49" E., 221.94 feet; thence S. 44°38'54" E., 74.98 feet; thence along a curve to the right with a radius of 537.96 feet and a length of 93.66 feet; thence S. 34°38'54" E., 37.94 feet; thence along a curve to the left with a radius of 607.52 feet and a length of 59 feet; thence N. 81°11'01" E., 2.92 feet; thence along a curve to the right with a radius of 607.99 feet and a length of 50.85 feet; thence S. 44°56'39" E., 76.29 feet; thence along a curve to the left with a radius of 607.78 feet and a length of 121.99 feet; thence S. 64°41'28" E., 69.68 feet; thence S. 56°26'40" E., 26.37 feet; thence N. 00°14'36" W., 414.26 feet to the point of beginning.

## Pleasant Grove City

Beginning at the Northeast Corner of Section 17, Township 5 South, Range 2 East, Salt Lake Base and Meridian; thence S. 00°31'02" E., 1334.97 feet; thence S. 32°47'04" E., 3380.29 feet; thence N. 81°19'08" E., 193.92 feet; thence N. 76°43'09" E., 547.22 feet; thence N. 89°56'27" E., 164.90 feet; thence N. 00°03'36" W., 495.75 feet; thence N. 89°56'16" E., 221.40 feet; thence S. 47°52'08" E., 360.97 feet; thence S. 60°07'08" E., 127.88 feet; thence S. 36°57'40" E., 217.12 feet; thence S. 17°48'10" E., 54.46 feet;

thence S. 04°49'22" W., 642.67 feet; thence S. 59°06'15" E., 815.03 feet; thence S. 00°00'00" W., 249.16 feet; thence N. 83°51'44" E., 355.51 feet; thence N. 89°46'30" E., 213.85 feet; thence S. 00°02'49" E., 694.75 feet; thence N. 89°52'08" E., 696.29 feet; thence S. 01°14'06" W., 93.68 feet; thence S. 89°12'41" E., 103.31 feet; thence N. 00°10'10" W., 48.35 feet; thence along a curve to the right with a radius of 105.97 feet and a length of 47.10 feet; thence N. 25°17'29" E., 79.68 feet; thence N. 35°43'04" E., 127.06 feet; thence N. 25°17'29" E., 126.04 feet; thence N. 90°00'00" W., 36.15 feet; thence N. 00°00'03" E., 199.94 feet; thence S. 90°00'00" E., 199.94 feet; thence S. 00°00'00" W., 199.94 feet; thence N. 90°00'00" W., 130.62 feet; thence S. 25°17'31" W., 140.22 feet; thence S. 23°55'00" W., 125.00 feet; thence S. 25°17'32" W., 79.68 feet; thence along a curve to the left with a radius of 50.02 feet and a length of 22.21 feet; thence S. 00°10'15" E., 49.29 feet; thence S. 89°12'21" E., 1108.26 feet; thence S. 24°59'36" E., 3678.95 feet; thence S. 90°00'00" E., 496.95 feet; thence S. 00°00'06" E., 329.13 feet; thence N. 90°00'00" W., 343.53 feet; thence S. 24°59'36" E., 1525.30 feet; thence N. 00°00'00" E., 639.26 feet; thence N. 90°00'00" W., 85.87 feet; thence N. 00°00'00" E., 20.00 feet; thence N. 17°49'04" W., 243.08 feet; thence N. 38°53'45" W., 56.52 feet; thence S. 90°00'00" E., 162.75 feet; thence N. 00°49'53" W., 172.96 feet; thence S. 90°00'00" E., 176.55 feet; thence N. 00°00'00" E., 282.92 feet; thence S. 90°00'00" E., 298.11 feet; thence N. 00°00'00" E., 558.84 feet; thence S. 90°00'00" E., 1365.62 feet; thence S. 00°00'00" W., 1308.63 feet; thence S. 90°00'00" E., 32.27 feet; thence S. 74°46'20" W., 1312.74 feet; thence S. 21°14'49" E., 16.50 feet; thence S. 64°45'02" W., 405.38 feet; thence S. 48°15'04" W., 246.01 feet; thence S. 24°59'36" E., 3705.32 feet; thence S. 25°03'42" E., 57.91 feet; thence N. 89°47'20" W., 2488.28 feet; thence N. 00°29'02" W., 48.08 feet; thence N. 89°28'26" W., 256.41 feet; thence S. 00°30'00" W., 96.26 feet; thence N. 89°30'00" W., 769.78 feet; thence N. 00°29'59" E., 96.53 feet; thence N. 89°28'26" W., 392.87 feet; thence along a curve to the left with a radius of 966.87 feet and a length of 130.24 feet; thence S. 82°48'25" W., 278.05 feet; thence along a curve to the right with a radius of 1032.72 feet and a length of 124.86 feet; thence S. 89°44'04" W., 2390.08 feet; thence along a curve to the right with a radius of 532.80 feet and a length of 102.46 feet; thence N. 79°14'57" W., 75.22 feet; thence along a curve to the left with a radius of 466.85 feet and a length of 89.79 feet; thence S. 89°43'51" W., 459.73 feet; thence along a curve to the right with a radius of 1032.96 feet and a length of 163.53 feet; thence N. 81°11'45" W., 111.86 feet; thence westerly along a curve to the left with a radius of 966.67 feet and a length of 149.68 feet; thence N. 89°47'12" W., 149.68 feet; thence S. 89°30'29" W., 837.95 feet; thence S. 02°22'00" E., 235.42 feet; thence S. 70°55'49" W., 189.61 feet; thence N. 19°04'14" W., 29.99 feet; thence S. 70°55'51" W., 54.98 feet; thence N. 42°12'12" W., 352.54 feet; thence S. 85°25'44" W., 35.51 feet; thence along a curve to the right with a radius of 233.30 feet and a length of 160.54 feet; thence N. 42°15'47" W., 26.17 feet; thence N. 42°16'00" W., 125.71 feet; thence N. 89°46'14" W., 4227.50 feet; thence S. 89°50'35" W., 1025.35 feet; thence S. 00°00'19" E., 54.79 feet; thence S. 89°27'04" W., 854.08 feet; thence N. 00°10'20" W., 56.59 feet; thence S. 89°32'25" W., 598.34 feet; thence S. 00°10'11" E., 243.04 feet; thence S. 89°32'26" W., 1144.69 feet; thence S. 00°00'00" W., 2581.10 feet; thence N. 49°52'10" W., 4010.75 feet; thence S. 90°00'00" E., 431.25 feet; thence N. 00°00'00" E., 1357.24 feet; thence N. 90°00'00" W., 418.30 feet; thence N. 00°00'00" E., 1853.52 feet; thence N. 90°00'00" W., 82.84 feet; thence N. 00°00'00" E., 1024.67 feet; thence S. 90°00'00" E., 3.30 feet; thence N. 00°00'00" E., 318.03 feet; thence S. 89°09'21" E., 310.07 feet; thence N. 00°00'03" W., 1339.51 feet; thence N. 00°00'00" E., 255.34 feet; thence S. 88°58'12" E., 179.62 feet; thence N. 00°00'00" E., 646.90 feet; thence S. 73°23'07" E., 84.66 feet; thence N. 01°02'58" E., 82.60 feet; thence N. 00°41'00" E., 1952.94 feet; thence S. 89°15'00" E., 854.65 feet; thence N. 00°32'45" E., 729.37 feet; thence S. 89°23'16" E., 165.37 feet; thence S. 89°23'25" E., 329.42 feet; thence S. 00°41'48" W., 487.42 feet; thence N.

89°04'40" W., 19.13 feet; thence S. 00°44'53" W., 241.03 feet; thence S. 89°38'37" E., 356.34 feet; thence N. 00°41'49" E., 2754.86 feet; thence N. 90°00'00" W., 331.33 feet; thence N. 00°00'00" E., 536.43 feet; thence S. 90°00'00" E., 164.95 feet; thence N. 00°13'21" W., 2671.17 feet; thence N. 00°19'26" W., 2646.36 feet; thence N. 00°20'46" W., 2034.18 feet; thence along a curve to the left with a radius of 1554.40 feet and a length of 244.99 feet; thence S. 85°20'00" E., 669.81 feet; thence along a curve to the left with a radius of 344.91 feet and a length of 134.08 feet; thence S. 63°03'59" E., 200.74 feet; thence along a curve to the left with a radius of 554.85 feet and a length of 278.64 feet; thence N. 88°09'30" E., 207.33 feet; thence S. 00°23'00" W., 393.52 feet; thence S. 89°21'00" E., 335.50 feet; thence S. 00°30'00" W., 1335.29 feet; thence N. 90°00'00" W., 486.35 feet; thence S. 00°00'00" W., 1319.62 feet; thence S. 90°00'00" E., 1167.65 feet; thence S. 00°33'49" E., 1331.94 feet; thence N. 89°39'26" E., 1786.12 feet; thence N. 00°20'35" W., 249.43 feet; thence N. 89°39'25" E., 201.14 feet; thence S. 00°20'35" E., 249.43 feet; thence N. 89°39'25" E., 677.60 feet; thence N. 89°39'15" E., 2597.29 feet to the point of beginning;

Less the original boundaries of the Timpanogos Special Service District as constituted at the time of the establishment of the Timpanogos Special Service District on September 29, 1976, as follows:

## AMERICAN FORK CITY

Beginning at the section corner common with Sections 14, 15, 22, and 23, Township 5 South, Range 1 East, Salt Lake Base and Meridian; thence along the section line between sections 14 and 15, N 0°16'34"E 532.75 feet; thence N 89°36'00"W 502.26 feet to the east right-of-way of U.S. Highway 91; thence along said right-of-way N 13°48'00"W 336.46 feet; thence S 89°19'00"E 344.90 feet; thence N 1°05'00" E 121.80 feet; thence S 89°17'01"E 237.49 feet to said section line between sections 14 and 15; thence along said section line N 0°16'34"E 1674.07 to the quarter corner of said sections 14 and 15; thence along said section line N 0°28'07"E 2656.03 feet to the section corner common with sections 10, 11, 14, and 15; thence N 89°58'58"E along the section line between sections 11 and 14, 224.49 feet; thence N 0°57'32"E 2656.70 feet; thence N 89°48'37"E 499.31 feet; thence S 0°55'27"W 2658.78 feet to the section line between said sections 11 and 14; thence along said section line N 89°58'58"E 1922.50 feet to the quarter corner between section 11 and 14; thence along said Section line N 80°36'00"E 1048.77 feet; thence N 29°35'04"W 229.28 feet; thence N 47°31'53"E 357.19 feet; thence N 31°57'30"W 264.32 feet; thence S 81°21'13"W 174.67 feet; thence N 26°19'00"W 291.65 feet; thence N 34°05'00"W 633.96 feet; thence N 34°30'00"W 439.50 feet; thence N 2°37'00"E 478.29 feet; thence N 66°18'56"E 19.40 feet; thence N 1°36'00"E 356.36 feet; thence N 89°47'09"W 420.40 feet; thence N 18°33'00"E 1960.33 feet; thence S 72°31'00"E 510.08 feet; thence S 72°10'00"E 703.69 feet; thence S 19°15'45"W 1286.74 feet; thence S 83°41'15"E 120.01 feet; thence S 19°20'30"W 120.00 feet to the north right-of-way of 1120 North Street; thence along said right-of-way N 83°42'19"W 119.85 feet; thence S 19°20'30"W 173.58 feet; thence S 73°37'42"E 336.57 feet; thence N 24°56'00"E 1589.75 feet; thence S 72°10'00"E 337.11 feet to the west right-of-way of 100 East Street; thence along said right-of-way S 25°24'46"W 1469.30 feet; thence along said right-of-way on the chord of a 2° 30' curve to the left S 23°53'14"W 125.00 feet; thence S 67°38'45"E 100 feet to a point on the east R/W of said road; thence along said R/W along curve to the right (concave to the East) with an arc length 119.68 the chord of which bears N 23°53'14"E 119.68 feet; thence along said R/W N 25°24'46"E 121.80 feet; thence east 94 feet; thence S 17°16'33"W 268.28 feet; thence S 6°43'52"W 674.18 feet; thence N 85°04'W 106.31 feet; S°47'E 885.48 feet; thence S 21°15'E 126.62 feet; thence S 3°16'25"E 681.36 feet to the section line between sections 11 and 14, thence along said section line N 89°36'00"E 388.87 feet; thence North 100.52 feet; thence N 89°47'36"E 112.00 feet to the west right-of-way of 200 East Street; thence along said right -of-way

South 112.98 feet to the section line between section 11 and 14; thence along said section line N 89°36'00"E 64.02 feet to the east right-of-way of said 200 East Street; thence along said right-of-way N 0°20'00"E 228.31 feet; thence N 89°47'28"E 224.98 feet; thence S 0°01'13" 227.55 feet to the section corner common with Sections 11, 12, 13, and 14; thence along the section line between sections 12 and 13; thence N 89°56'41"E 717.05 feet; thence N 5°13'00"W 98.56 feet; thence S 89°56'32"E 120.00 feet; thence S 5°13'00" E 98.32 feet to the section line between sections 12 and 13; thence along said section line N 89°56'41"E 190.14 feet; thence N 0°49'00"E 275.43 feet; thence N 89°09'19"W 342.10 feet; thence N 0°40'00"E 567.50 feet; thence N 57°00'00"E 413.00 feet; thence N 17°29'00"W 46.06 feet; thence S 88°29'57"E 389.57 feet; thence S 4°34'00"W 282.41 feet; thence S 9°04'00"W 133.93 feet; thence N 88°36'00"W 1.09 feet; thence S 2°00'00"W 422.51 feet; thence S 89°09'20"E 90.85 feet; thence S 0°49'00"W 268.87 feet to the section line between section 12 and 13; thence along said section line N 89°56'41"E 763.95 feet; thence North 27.04 feet; thence N 31°27'00"E 244.90 feet; thence N 16°31'00"E 166.10 feet; thence N 14°55'00"E 598.77 feet; thence East 172.88 feet; thence N 0°58'32"E 345.83 feet; thence East 1221.00 feet; thence South 400.00 feet; thence West 212.00 feet; thence North 35.00 feet; thence West 394.00 feet; thence South 210.00 feet; thence West 91.94 feet; thence South 750.36 feet to the section line between section 12 and 13; thence along said section line S 89°56'32"E 2022.45 feet to the section corner common with Sections 12, 13 T5S, R1E and 7, 18 T5S, R2E; thence along the range line between T5S, R2E and T5S, R1E S 0°25'21"E 585.26 feet; thence West 490.07 feet; thence N 46°28'45"W 486.86 feet; thence West 172.26 feet; thence S 5°12'00"E 243.90 feet; thence S 87°02'00"W 189.60 feet; thence S 5°12'00"E 521.50 feet; thence S 5°51'45"E 236.38 feet; thence S 89°45'02"E 204.65 feet; thence N 1°41'00"W 100.04 feet; thence S 89°47'21"E 346.22 feet; thence South 100.00 feet; thence S 89°47'21"E 527.00 feet to the West right-of-way of 900 East Street; thence East 41.26 feet to the range line of said T5S, R23 and T5S, R1E; thence along said range line N 0°25'32"W 404.50 feet; thence East 29.29 feet to the East right-of-way of said 900 East Street; thence S 64°56'00"E 173.24 feet; thence S 77°06'00"E 43.74 feet; thence N 89°48'00"E 242.07 feet; thence S 0°14'00"E 233.00 feet; thence East 100.00 feet; thence S 0°14'00" E 90.00 feet; thence West 154.00 feet; thence S 0°14'00"E 199.00 feet; thence West 414.59 feet to the range line of said T5S, R1E and T5S, R2E; thence along said range line S 0°25'21"E 926.80 feet; thence East 140.07 feet; thence S 0°42'00"E 92.01 feet; thence West 140.52 feet to the range line of said T5S, R1E and T5S, R2E; thence along said range line S 0°25'21"E 209.70 feet; thence S 89°26'15"E 131.40 feet; thence S 0°21'00"W 292.91 feet; thence N 88°37'54"W 127.51 feet to the range line of said T5S, R1E and T5S, R2E; thence along said range line S 0°25'13"E 927.97 feet; thence N 89°37'00"E 501.25 feet; thence N 0° 17'00"W 36.35 feet; thence N 89°21'15"E 608.79 feet; thence S 0°00'42"W 672.99 feet; thence N 89°20'00"W 1105.25 feet to the range line of said T5S, R1E and T5S, R2E; thence along said range line S 0°25'13"E 21.28 feet; thence West 247.79 feet; thence N 74°00'00"W 571.59 feet; thence South 969.22 feet; thence West 616.95 feet; thence South 294.90 feet; thence West 165.00 feet; thence South 201.00 feet to the north right-of-way of Elm Avenue; thence along said right-of-way N 89°57'31"W 182.70 feet to the east right-of-way of 700 East Street; thence along said right-of-way S 0°58'29"W 558.46 feet; thence S 70°23'26"E 373.32 feet; thence S 0°35'09"W 680.12 feet to the south right-of-way of U.S. highway 91; thence along said right-of-way S 73°30'06"E 2014.71 feet; thence S 1°17'01"W 226.86 feet; thence N 89°37'46"W 911.93 feet; thence North 114.00 feet; thence N 0°22'00"W 100.48 feet; thence N 79°27'00"W 148.66 feet; thence S 1°46'00"W 127.76 feet; thence S 2°03'00"W 266.10 feet; thence N 73°15'00"W 579.00 feet; thence North 547.34 feet; thence N 74°16'52"W 235.67 feet; thence S 1°15'30"W 605.84 feet; thence N 88°33'09"W 216.20 feet; thence N 2°25'00"E 657.59 feet; thence N 74°16'49"W 169.83 feet; thence North 315.00 feet to the north right-of-way of the Union Pacific Railroad and to the east right-of-way of 700 East Street; thence along said railroad right-of-way N 73°15'00"W 121.93 feet; thence South 73.67 feet to the north right-of-way of said U.S. highway 91; thence along said right-of-way N 73°30'06"W 834.14

feet to the interior quarter line of section 24, T5S, R1E; thence along said quarter line S 0°04'37"E 2212.36 feet; thence N 89°54'35"W 588.46 feet; thence south 471.62 feet; thence east 589.09 feet to the interior quarter line of said section 24; thence along said quarter line S 0°04'36"E 526.92 feet; thence S 89°25'22"E 107.19 feet; thence S 0°31'09"W 1013.76 feet; thence N 88°49'00"W 397.02 feet; thence south 325.69 feet; thence west 43.00 feet to the north right-of-way of Interstate 15; thence along said right-of-way 30°35'01"W 171.27 feet; thence along said right-of-way N 30°42'00" 127.73 feet; thence along said right-of-way N 49°49'00"W 187.18 feet; thence south 1037.09 feet to the south right-of-way of said Interstate 15; thence along said right-of-way S 73°18'00"E 484.76 feet; thence along said right-of-way S 49°38'00"E 874.20 feet; thence S 1°05'00"W 138.96 feet; thence N 89°09'00"W 328.95 feet; thence N 0°30'00"W 132.26 feet; thence N 89°58'00"W 336.57 feet; thence S 0°50'00"W 335.15 feet; thence N 89°05'00"W 729.06 feet to the west right-of-way of 500 East Street; thence along said right-of-way N 0°36'00"E 815.10 feet; thence along said right-of-way N 89°39'02"W 14.43 feet; thence along said right-of-way N 0°31'13"E 1372.11 feet to the north right-of-way of said Interstate 15; thence along said right-of-way S 89°34'01"W 64.29 feet; thence along said right-of-way N 67°44'00"W 317.15 feet; thence N 89°22'00"E 208.00 feet; thence north 1711.24 feet; thence N 89°51'41"W 862.66 feet; thence S 0°10'06"W 491.46 feet; thence N 89°05'40"W 240.56 feet; thence 0°08'22"W 488.25 feet to the south right-of-way of 500 South Street; thence along said right-of-way N 89°52'37"W 47.53 feet; thence south 153.84 feet; thence west 518.62 feet; thence north 154.95 feet to the south right-of-way of said 500 South Street; thence along said right-of-way S 89°58'22"W 5244.14 feet to the section line between sections 22 and 23; thence along said section line N 0°03'43"E 989.57 feet to the quarter corner of said sections 22 and 23; thence along said section line N 0°24'14"E 937.04 feet; thence west 50.00 feet; thence N 0°24'14"E 79.00 feet; thence east 50.00 feet to said section line between sections 22 and 23; thence along said section line N 0°24'14"E 1648.83 feet to the section corner common with sections 14, 15, 22, and 23, the point of beginning.

## Alpine City

Commencing one mile east of the center of the old Mountainville Fort (which is the center of Block 4, Plat "A", Alpine City Survey), thence south one mile, thence west two miles, thence north two miles, thence east two miles, thence south one mile to the place of beginning.

## Lehi City

Beginning at a point which is S 0°14'36"E, along the section line, 28.3 feet from the east 1/4 corner of Section 6 T5S, R1E, Salt Lake Base and Meridian; thence S 0°14'36"E, along the section line, 1254 feet; thence S 14°37'07"E 4157.82 feet to a point on the north line of 900 North Street; thence S 0°2'W 6930 feet to the center of 700 South Street; thence S 89°48'05"E along the center of 700 South Street, 4350.2 feet to a point which is the center of the intersection of 700 South Street and Center Street; thence N 0°21'46"W 1270.5 feet to a point which is S 0°26'46"E 401.9 feet from the east 1/4 corner of Section 17 T5S, R1E, Salt Lake Base and Meridian; thence N 89°52'50"E 1876.53 feet; thence north 0°2'E 853.55 feet to the center of 200 South Street; thence N 88°28'E along the center of 200 South Street 378.76 feet; thence N 1°6'E 672.79 feet; thence N 88°5'E 959.01 feet; thence N 1°48'W 519.58 feet; thence N 88°04'E 451.76 feet to a point on the west R/W of the Union Pacific Railroad Surplus Track; thence N 13°59'W, along R/W of said R.R. tracks, 863.17 feet; thence north 103.46 feet; thence N 0°02'E 369.3 feet to the south R/W of U.S. Highway 91; thence S 62°39'E, along the south R/W of U.S. Highway 91, 1518 feet; thence N 0°17'31"E 1552.33 feet; thence N 89°36'E 219.09 feet; thence S 0°2'W 309.78 feet; thence S 89°51'E, along the north line of 500 North, 273.44 feet to the



west line of 1200 East; thence N 0°5'40"E 137.64 feet; thence S 89°58'W 55.96 feet; thence N 0°4'W 112.12 feet; thence N 89°38'E 414.68 feet; thence N 0°13'W 105.7 feet to the center of 900 North Street; thence N 89°38'E, along the center of 900 North Street, 4 feet; thence N 0°13'W 554.78 feet; thence S 89°48'23"W 225.45 feet; N 0°11'37"W 101.5 feet; thence S 89°48'23"W 130.5 feet; thence N 0°12'59"W 135.69 feet; thence S 89°39'W 1816.17 feet; thence N 0°2'E 596.70 feet; thence S 89°40'10"W 4525.15 feet; thence N 0°2'E 864.35 feet; thence S 85°33'48"W 322.83 feet to the east line of 300 West Street; thence N 0°3'29"W, along the east line of 300 West, 3375.45 feet; thence S 89°47'48"W 804.38 feet; thence S 0°4'28"E 165 feet to the center of 2100 North Street; thence S 89°59'15"W, along the center line of 2100 North, 3230.96 feet to the point of beginning.

ALSO

Beginning at a point 831.29 feet east along the Section line from the North Quarter corner of Section 16 T5S, R1E Salt Lake Base and Meridian; thence S 13°47'48" along railroad R/W fence, 1376.65 feet; thence N 88°05'E along north fence line of Main Street, 351.70 feet; thence N 18°35'W along west line of I-15 Frontage Road, 320.70 feet; thence N 25°40'W along said line of I-15 Frontage Road, 495.00 feet; thence N 30°49'30"W along said line of I-15 Frontage Road, 668.17 feet; thence N 86°34'30"W to Railroad Fence, 20.85 feet; thence S 13°47'50"E along said railroad fence 138.47 feet to the point of beginning.

ALSO

Beginning at a point which is 297.23 feet north and 2.79 West of the South 1/4 corner of Section 31, T4S, R1E, Salt Lake Base and Meridian; thence N 0°13'W 1050.30 feet; thence N 89°11'E 1129.7 feet; thence N 46°22'E 10.74 feet; thence N 5°31'W 39.4 feet; thence S 60°29'E, along the Union Pacific Railroad R/W, 905.55 feet; thence S 53°36'E, along said R/W, 648.7 feet; thence S 45°33'E, along said R/W, 132.05 feet; thence S 40°6'E, along said R/W, 141.14 feet; thence S 89°38'54"E 66.0 feet to the east line of a county road; thence S 0°21'06"W along said county road 378.52 feet; thence S 0°17'51"W 2660.21 feet; thence N 89°42'09"W 66.0 feet to the west line of said County Road; thence N 0°17'51"E along said County Road, 2299.03 feet; thence S 89°50'W 233.03 feet; thence S 0°10'E 220.65 feet; thence N 72°45'W 252.43 feet; thence N 79°42'18"W 529.36 feet; thence S 4°14'55"W 135.10 feet; thence N 89°37'02" W 270.55 feet; thence S 87°22'24"W 175.00 feet; thence northwesterly along a curve to the right (concave to the northeast) with a radius of 788.51 feet, an arc length of 401.70 feet the chord of which bears N 78°01'56"W 397.37 feet; thence N 49°25'W 253.02 feet; thence N 44°20'W 844.50 feet to the point of beginning.

## Pleasant Grove City

Beginning at a point which is S 61°06'31"E 1380.57 feet from the NE corner of Section 19, T5S, R2E, Salt Lake Base and Meridian, said point also being the center of the intersection of 1100 North Street and 600 West Street; thence east, along the center line of 1100 North Street, 43.35 feet; thence north 308.45 feet; thence east 330.00 feet; thence north 396.00 feet; thence east 429.00 feet; thence south 704.45 feet to the center line of 1100 North Street; thence east, along the center line of said street, 288.31 feet; thence N 0°33'E 705.88 feet; thence S 89°29'30 E 278.50 feet; thence S 0°19'W 703.39 feet to the center line of 1100 North Street; thence east, along the center line of said street 2105.26 feet; thence N 0°50'W 305.14 feet; thence S 89°37'E 151.00 feet; thence S 0°50'E 304.13 feet to the center line of 1100 North Street; thence east, along the center line of said street, 1651.58 feet; thence N 0°12'E 450.00 feet; thence N 89°15'W 488.45 feet; thence

N 11°15'W 199.80 feet; thence N 3°30'55"W 198.95 feet; thence S 89°42'E 1010.05 feet; thence south 120.02 feet; thence S 12°23'W 23.17 feet; thence S 1°40'W 93.04 feet; thence N 89°15'W 393.4 feet; thence S 0°12'E 110.23 feet; thence S 89°15'E 385.1 feet; thence S 36°38'W 80.56 feet; thence N 89°15'W 46.62 feet; thence S 0°45'W 64.45 feet; thence S 36°38'W 24.11 feet; thence S 39°21'06"W 315.00 feet; thence S 35°19'36"W 132.94 feet to the center line of 1100 North Street; thence east 5446.90 feet; thence S 24°45'E 3772.04 feet; thence east 383.87 feet; thence south 246.69 feet; thence west 270.15 feet; thence S 24°45'E 1364.27 feet; thence north 413.00 feet; thence west 85.90 feet; thence north 20.00 feet; thence 17°49'W 243.15 feet; thence 38°54'W 56.54 feet; thence east 162.80 feet; 0°50'W 173.00 feet; thence east 176.60 feet; thence north 283.00 feet; thence east 298.20 feet; thence north 559.00 feet; thence east 1366.00 feet; thence south 1309.00 feet; thence west 968.00 feet; thence S 37°43'W 436.00 feet; thence S 21°15'E 16.50 feet; thence S 64°45'W 405.50 feet; thence S 48°15'W 147.22 feet; thence S 25°21'13"E 3743.71 feet; thence west 12955.20 feet; thence 14°18'56"W 1209.25 feet; thence 18°20'18"W 937.62 feet; thence west 700.00 feet; thence north 1090.00 feet; thence east 280.00 feet; thence N 24°53'15"W 1069.30 feet; thence N 79°39'48"W 808.12 feet; thence 6°54'40"E 166.21 feet; thence along a curve to the left, with a radius of 900.00 feet; a distance of 755.78 feet, the cord of which bears N 49°08'41"W 733.77 feet; thence N 73°38'W 1962.00 feet; thence north 400.00 feet; thence S 73°38'E 2989.06 feet to the center line of 600 West Street; thence north along the center line of said street 2813.00 feet; thence N 89°27'27"W 416.74 feet; thence N 0°27'07"E 78.11 feet; thence N 1°00'38"E 245.81 feet; thence N 89°11'12"E 234.26 feet; thence N 89°10'15"E 177.55 feet to the center line of 600 West Street; thence north along the center line of said street 374.24 feet to the point of beginning.

Section 3. That the additional area annexed to the Timpanogos Special Service District is annexed for the purpose of providing any or all of the services now authorized to be provided by the Timpanogos Special Service District to the additional area annexed to the Timpanogos Special Service District.

Section 4. That the Board hereby finds and determines that neither the owners of more than fifty percent (50%) of the taxable value of the taxable property included within the area to be annexed, or the owners of more than fifty percent (50%) of the taxable value of the taxable property of the established Timpanogos Special Service District, or more than fifty percent (50%) of the qualified electors of the area to be annexed, or more than fifty percent (50%) of the qualified electors of the established Timpanogos Special Service District, have filed written protests with the County Clerk against (1) the annexation of additional area to the Timpanogos Special Service District, or (2) a specified type or types of services to be provided to the additional area to be annexed to the Timpanogos Special Service District.

Section 5. That any person who, within fifteen (15) days after the conclusion of the public hearing held on October 16, 1995, filed a written protest with the County against the annexation of additional area to the Timpanogos Special Service District or against the furnishing of a specified type or types of services within the area to be annexed to the Timpanogos Special Service District, and who is a qualified voter residing within the area to be annexed to the Timpanogos Special Service District, or who is a qualified voter residing within the established Timpanogos Special Service District, or whose property has been included within the area to be annexed to the Timpanogos Special Service District, or whose property is currently within the established Timpanogos Special Service District notwithstanding such protest, may, within thirty (30) days after the adoption of this resolution, apply to the District Court of the Fourth Judicial District for a writ of review of the actions of the Board in annexing additional area to the Timpanogos Special Service District, under Section 17A-2-1311, Utah Code Annotated, 1953 as amended. The only ground upon which a person may apply for a writ of review is that the protestor's property will not be benefited by one or more of the types of services authorized to be furnished by the Timpanogos Special Service District or upon the ground that the procedures used to annex additional area to the Timpanogos Special Service District violated the law.

A failure to timely apply for a writ of review forecloses the right of all owners of property or qualified voters within the established Timpanogos Special Service District or within the area to be annexed to the Timpanogos Special Service District to further object.

Section 6. That pursuant to the requirements of Section 11-12-1, Utah Code Annotated, 1953 as amended, the Board will file a notification of the annexation of additional area to the Timpanogos Special Service District with the state tax commission within ten (10) days after the adoption of this resolution.

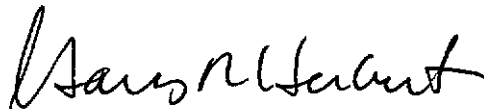
Section 7. That all acts and resolutions in conflict with this resolution or any part

thereof are hereby repealed.

Section 8. That this resolution shall take immediate effect upon its adoption and approval.


ADOPTED AND APPROVED this 6th day of November, 1995.

BOARD OF COUNTY COMMISSIONERS  
UTAH COUNTY, UTAH



GARY R. HERBERT, Chairman

ATTEST:  
J. BRUCE PEACOCK  
Utah County Clerk/Auditor




Deputy County Clerk/Auditor  
Utah County, Utah

(Other business not pertinent to the above appears in the minutes of the meeting.)


Pursuant to motion duly made and carried, the meeting was adjourned.

BOARD OF COUNTY COMMISSIONERS  
UTAH COUNTY, UTAH



GARY R. HERBERT, Chairman

ATTEST:  
J. BRUCE PEACOCK  
Utah County Clerk/Auditor




Deputy County Clerk/Auditor

STATE OF UTAH )  
                          )  
COUNTY OF UTAH )

I, the undersigned, do hereby certify that I am the duly qualified and acting County Clerk/Auditor of Utah County, Utah.

I further certify that the foregoing constitutes a true and correct copy of the minutes of a regular meeting of the Board of County Commissioners of Utah County, Utah, held at the regular meeting place of the Board in the Utah County Administration Building in Provo, Utah, at 10:00 a.m. on November 6, 1995, as recorded in the regular official book of minutes of the proceedings of the Board of County Commissioners, kept in my office, that said proceedings were duly had and taken as therein shown, that all members were given due, legal and timely notice of said meeting, that the meeting therein shown was in all respects called, held and conducted in accordance with law, and that the persons therein named were present at said meeting, as therein shown.

IN WITNESS WHEREOF, I have hereunto set my hand and affixed the official seal of Utah County, Utah, this 6th day of November, 1995.

  
J. BRUCE PEACOCK, County Clerk/Auditor  
Utah County, Utah

