

RECORDER'S NO. 76306 G RECORDED May 16, 1961

426

FEE \$ 29.50 TIME 11:10 AM  
BOOK 147 PAGE 426  
CORAL L. NIELSON - BOX ELDER COUNTY RECORDER Corn & NielsonNOTICE OF INTEREST

NOTICE IS HEREBY GIVEN that I, ROBERT E. OVERTREE, claim and assert an interest in the hereinafter described real property. This interest is based upon a contract of purchase entered into by and between myself, as purchaser, and Swan Land and Livestock Company, the record owner thereof, as seller, on the 28th day of November, 1960. The real properties, subject to the terms of this contract of sale, are located in Box Elder County, Utah and are more particularly described as follows:

All of Section 4, All of Fractional Section 5 and Part of Fractional Section 9, Township 8 North, Range 7 West.

All of Fractional Section 31 and All of Fractional Section 32, Township 9 North, Range 7 West, and All of Fractional Section 25, Township 9 North, Range 8 West.

All of Section 29, and All of Section 30, Township 9 North, Range 7 West.

All of Section 21 and All of Section 28, and All of Fractional Section 33, Township 9 North, Range 7 West.

All of Section 19, Township 9 North, Range 7 West and All of Fractional Section 23, Township 9 North, Range 8 West.

All of Section 13 and All of Fractional Section 15, Township 9 North, Range 8 West, and All of Section 18, Township 9 North, Range 7 West.

All of Section 6, and All of Section 7, Township 9 North, Range 7 West.

All of Section 1 and All of Section 11, Township 9 North, Range 8 West, and All of Section 17, Township 9 North, Range 7 West.

All of Section 3, All of Fractional Section 5, All of Fractional Section 9, Township 9 North, Range 8 West and All of Section 33, Township 10 North, Range 8 West.

All of Section 27, All of Fractional Section 21, and All of Fractional Section 29, Township 10 North, Range 8 West.

All of Section 11, All of Fractional Section 15, and All of Fractional Section 10, Township 10 North, Range 8 West.

Township and RangePortion of Section

T9N, R7W

All Sec. 5  
All Sec. 8  
All Sec. 16  
All Sec. 17  
All Sec. 20

Township and Range

Portion of Section

TION, R7W


N $\frac{1}{2}$  Sec. 6  
All Sec. 7  
All Sec. 19  
W $\frac{1}{2}$  of W $\frac{1}{2}$  and W $\frac{1}{2}$  of  
E $\frac{1}{2}$  of W $\frac{1}{2}$  Sec. 20  
W $\frac{1}{2}$  of Sec. 29  
All Sec. 30  
All Sec. 31  
All Sec. 32

TION, R8W

All Sec. 1  
All Fractional Sec. 3  
N $\frac{1}{2}$  Sec. 12  
All Sec. 13  
All Sec. 14

TION, R8W

All Sec. 23  
All Sec. 25  
All Sec. 26  
All Sec. 35


  
ROBERT E. OVERTREE


COUNTY OF SALT LAKE)  
STATE OF UTAH ) ss

Before me this 12 day of April, 1961 personally  
appeared ROBERT E. OVERTREE, the signer of the above document,  
who duly acknowledged to me that he executed the same.

Commission Expires:

4-63

  
NOTARY PUBLIC  
Residing in Salt Lake City, Utah



Abst. Book	A	Sec	pages
			48-27-37-38-36
I	"	"	492-211-126
N	"	"	122
R	"	"	285
S	"	"	55
V	"	"	419-417-421
W	"	"	151-329
X	"	"	145-258-397-394
Y	"	"	285-17-41-343-295-19-284
			283-478-479-16-463-462-48
Z	"	"	28-387-359-109-175-250-108
			59-285-251-174
4	"	"	290-34-292-36-38-293-513

*Indef*