



Community Development Department

TOM DOLAN
MAYOR

BYRON JORGENSEN
CHIEF ADMINISTRATIVE OFFICER

MICHAEL G. COULAM
DIRECTOR

Please return to:
Dianne H. Aubrey, CMC/AAE
Sandy City Recorder
10000 Centennial Parkway
Sandy, Utah 84070

12:14 p.m.

7531190
12/10/1999 12:14 PM NO FEE
NANCY WORKMAN
RECORDER, SALT LAKE COUNTY, UTAH
SANDY CITY
10000 CENTENNIAL PARKWAY
SANDY UT 84070
BY: RDJ, DEPUTY - WI 1 P.


7531190

Lost Canyon Estates Amended Conditions of Approval As of November 18, 1999


NOTE: All conditions, unless otherwise noted below or in previous recordings, remain unchanged and in full force. The original plat was recorded on May 9, 1994 in Book 94-5, Page 125, under Recorder's #5817790

Condition # New Text


- #29. That lots 24, 25, and 26 be granted access from Eagle View Circle, and that the No Access notation from the eastern property line is now null and void. Any driveway access from Eagle View Circle for these lots shall be first reviewed and approved by the Sandy City Engineer prior to any work, and must be inspected prior to any installation of hard surfacing.


Darren Mansell
Planning Commission Chairman

12-2-99
Date


Tom Dolan, Mayor




Attest: City Recorder

BK8328PG7982