

## Resolution 2005 – 02

### A Resolution to Officially Change the Name of a Road from Mules Ear Drive to Purple Sage

A Resolution to Officially Change the Name of a Road from Mules Ear Drive to Purple Sage, that is Located in Sections 7 and 18, Township 1S, Range 4E, Salt Lake Base and Meridian, in Western Summit County

WHEREAS, the Board of County Commission has received a petition to rename a road that is situated in the Glenwild Phase I Subdivision from Mules Ear Drive to Purple Sage; and

WHEREAS, neither the public nor any person will be materially injured by the proposed change and there is good cause for the road name amendment as the Glenwild Community Association acting on behalf of the Mules Ear Drive lot owners, to request the name change, which is attached to this Resolution; and

WHEREAS, the legislative body, by Resolution, may alter any street name; and

WHEREAS, the Glenwild Community Association shall be required to record this Resolution identifying the name of Mules Ear Drive being changed to Purple Sage, and shall be responsible for all changes in signs and identifying markers.

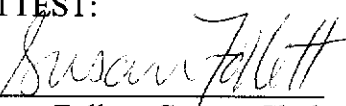
NOW THEREFORE, be it resolved by the County Legislative Body of the County of Summit, the State of Utah, that:


1. The name of the road Mules Ear Drive shall be and is hereby changed and renamed as Purple Sage.
2. A copy of this Resolution, once recorded, shall be sent to the Fire District, Summit County Sheriff, County Engineer, Post Office, County Assessor, and any lien holders having interest in the property by the Glenwild Community Association.


Passed and Adopted this 23<sup>rd</sup> day of February, 2005

  
Robert Richer, Chair  
Board of County Commissioners

00727706 Bk01681 Pg01415-01415  
ALAN SPRIGGS, SUMMIT CO RECORDER  
2005 MAR 01 10:49 AM FEE \$.00 BY GGB  
REQUEST: SUMMIT COUNTY CLERK

ATTEST:  
  
Susan Follett, County Clerk



Approval:   
Jami Brackin, Deputy County  
Attorney

BK1681 PG1415