

WHEN RECORDED MAIL TO:

Questar Gas Company  
P.O. Box 45360, Right-of-way  
Salt Lake City, UT 84145-0360  
marsh; RW01



ENT 72202:2015 PG 1 of 4  
JEFFERY SMITH  
UTAH COUNTY RECORDER  
2015 Aug 10 4:27 pm FEE 16.00 BY SW  
RECORDED FOR QUESTAR

*Space above for County Recorder's use*

## **RIGHT-OF-WAY AND EASEMENT GRANT**

### ROBERT C. MARSH AND SAUNDRA MARSH

Grantors, do hereby convey and warrant to QUESTAR GAS COMPANY, a corporation of the State of Utah, Grantee, its successors and assigns, for the sum of ONE DOLLAR (\$1.00) in hand paid and other good and valuable consideration, receipt of which is hereby acknowledged, a right-of-way and easement to construct, lay, maintain, operate, repair, alter, inspect, protect, make connections to, remove and replace pipelines, valves, valve boxes and install cathodic monitoring and mitigation facilities and other gas transmission and distribution facilities (hereinafter collectively called "Facilities"), said right-of-way being situated in the County of Utah, State of Utah, and more particularly described as follows, to-wit:

Land of the Grantor located in Section 24, Township 9 South, Range 1 East, Salt Lake Base and Meridian;

The said right-of-way and easement shall extend through and across the above-described land and premises as follows, to-wit:

Beginning at a point that is South 89°30'12" East 100.068 feet along the Section Line and North 332.02 feet from the Southeast Corner of said Section 24; running thence North 15.00 feet to the Grantors North property line; thence South 89°33'00" East 40.15 feet along said property line; thence South 15.00 feet; thence North 89°33'00" West 40.15 feet to the point of beginning.

TO HAVE AND TO HOLD the same unto said QUESTAR GAS COMPANY, its successors and assigns, so long as such facilities shall be maintained, with the right of ingress and egress to and from said right-of-way to construct, lay, maintain, operate, repair, alter, inspect, protect, make connections to, remove and replace the same. This right-of-way and easement shall carry with it the right to use any available access road(s) for the purpose of conducting the foregoing activities. During temporary periods, Grantee may use such portion of the property along and adjacent to said right-of-way as may be reasonably necessary in connection with construction, maintenance, repair, removal or replacement of the facilities. Grantor shall have the right to use said premises except for the purposes for which this right-of-way and easement is granted to Grantee, provided such use does not interfere with the facilities or any other rights granted to Grantee hereunder.

Without limiting the generality of the foregoing, Grantor does hereby covenant, warrant and agree as follows:

1. Grantor shall not build or construct, nor permit to be built or constructed, over or across the right-of-way, any building, retaining walls, rock walls, footings or improvement which impairs the maintenance or operation of the Facilities.

2. Grantor shall not change the contour within the right-of-way without prior written consent of Grantee.

3. Grantor shall not plant, or permit to be planted, any deep rooted trees, or any vegetation with roots that may damage the Facilities, within the right-of-way, without prior written consent of Grantee.

4. Grantor shall not place personal property within the right-of-way that impairs the maintenance or operation of the Facilities.

5. Grantee shall have the right to cut and remove timber, trees, brush, overhanging branches, landscaping and improvements or other obstructions of any kind and nature which may injure or interfere with Grantee's use, occupation or enjoyment of this easement and right-of-way, without liability to Grantor, and without any obligation of restoration or compensation.


6. Grantor agrees to indemnify, hold harmless and defend Grantee, its agents and employees, from all claims, mechanics liens, demands, damages, actions, costs and charges for personal injury and property damage, and any other liabilities, including attorney's fees, arising out of or by any reason of Grantor's use of the easement or any activities conducted thereon by Grantor, his/her/its agents, employees, invitees or as a result of Grantor's negligence.

This right-of-way shall be binding upon and inure to the benefit of the successors and assigns of Grantor and the successors and assigns of Grantee, and may be assigned in whole or in part by Grantee.

It is hereby understood that any parties securing this grant on behalf of Grantee are without authority to make any representations, covenants or agreements not herein expressed.

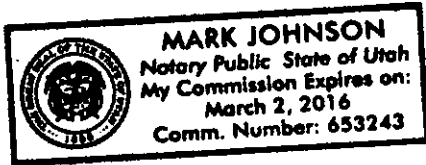
IN WITNESS WHEREOF, Grantor has caused its corporate name and seal to be hereunto affixed this 5 day of AUG, 2015.

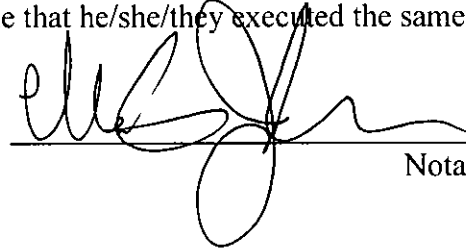
By:   
ROBERT C. MARSH

By:   
SAUNDRA MARSH

STATE OF UTAH )  
 ) ss.  
COUNTY OF UTAH )

On the 5<sup>th</sup> day of August, 2015 personally appeared before me ROBERT C. MARSH AND SAUNDRA MARSH, the signer(s) of the foregoing instrument, who duly acknowledged to me that he/she/they executed the same.



  
\_\_\_\_\_  
Notary Public

