

WHEN RECORDED, RETURN TO:

IG Tintic LLC
457 N. Main St.
P.O. Box 667
Spanish Fork, UT 84460
Attn: Thomas E. Bowens and
Alexander Khersonski

ENT68034:2022 PG 1 of 92
Andrea Allen
Utah County Recorder
2022 Jun 07 10:39 AM FEE 3072.00 BY JG
RECORDED FOR Holland & Hart LLP - SLC
ELECTRONICALLY RECORDED

NET SMELTER RETURNS ROYALTY DEED & AGREEMENT

This Net Smelter Returns Royalty Deed & Agreement (as amended, modified or supplemented from time to time, this "Agreement") is dated effective as of the 27th day of May, 2022 (the "Effective Date") between Tintic Consolidated Metals LLC, a Delaware limited liability company ("Grantor"), whose address for purposes of this Agreement is 15988 Silver Pass Road, P.O. Box 195, Eureka, Utah 84628, and Osisko Utah LLC, a Delaware limited liability company ("Grantee"), whose address for purposes of this Agreement is 1100, av des Canadiens-de-Montreal, Suite 300, Montreal, QC H3B 2S2.

AGREEMENT

In consideration of a cash payment by the Grantee to Grantor on the Effective Date of Three Million Six Hundred Ninety-Thousand Dollars (\$3,690,000.00) and other good and valuable consideration, the receipt and sufficiency of which are hereby acknowledged, the Parties hereby agree as follows.

1. **Royalty.**

a. Grant of Royalty. Grantor grants, conveys, and assigns, subject to and in accordance with the terms and mutual covenants contained in this Agreement, including Grantor's right to purchase a portion of the Royalty as described in Section 1(i), to Grantee the following described perpetual royalty (the "Royalty"), which shall constitute a real right in the Property (as defined below): Grantor shall pay to Grantee one percent (1%) of Net Smelter Returns from the sale or other disposition of the Minerals produced and sold from certain properties further described on Exhibit A attached hereto and by reference made a part hereof (the "Property") as determined in accordance with the provisions of this Agreement. "Minerals" means all minerals, including gold, silver, platinum and platinum group metals, base metals (including antimony, chromium, cobalt, copper, lead, manganese, mercury, nickel, molybdenum, titanium, tungsten, zinc), and other metallic and non-metallic minerals and materials which are on, in or under the Property.

b. Net Smelter Returns.

i. "Net Smelter Returns" shall be determined for purposes of the Royalty payable in any calendar month by multiplying (i) the payable metal content of the particular Mineral recovered from production from the Property that is delivered to the smelter, refiner, processor, purchaser or other recipient of such production (the "Payor") during the

preceding calendar month ("Monthly Production"), by (ii) the price per unit weight of such Mineral, expressed in United States Dollars (the "Unit Price") determined as provided in Section 1.b.iii below, and subtracting from the product of clauses (i) and (ii) the following: (A) charges imposed by the Payor for smelting or refining the Minerals contained in such Monthly Production; (B) penalty substance, assaying, sampling and similar charges imposed by the Payor for smelting or refining the Minerals contained in such Monthly Production; (C) charges and costs, if any, for transportation, security and insurance of Minerals and the beneficiated products thereof from Grantor's final mill or other final processing plant to places where such Minerals or products are smelted, refined and/or sold or otherwise disposed of; (D) the amount of all taxes, other than income tax (including without limitation corporate income tax), and including, where applicable and without limitation, sales tax, use tax, ad valorem tax, severance or production tax, net proceeds tax, or any other tax imposed upon the mining, removal or sale of Minerals; and (E) royalties to be paid to any governmental agency or instrumentality. For avoidance of doubt, in calculating the Royalty, there shall be no deduction for any costs of mining, or any costs of transporting the Mineral to the mill or other processing site, or any costs of processing the Mineral other than smelting and refining costs.

ii. If smelting, refining, or processing of Minerals are carried out in custom toll facilities owned or controlled, in whole or in part, by Grantor, which facilities were not constructed solely for the purpose of milling or processing Minerals from the Property, then charges, costs and penalties for such smelting, refining or processing shall mean the amount Grantor would have incurred if such smelting, refining or processing were carried out at facilities not owned or controlled by Grantor then offering comparable services for comparable products on prevailing terms, but in no event greater than actual charges, costs and penalties incurred by Grantor with respect to such smelting, refining or processing. If Grantor or any of its respective Affiliates receives insurance proceeds for loss of Monthly Production of Minerals, Grantor shall pay to Grantee the applicable royalty percentage of any such insurance proceeds (with such payments, to the extent they relate to Minerals that are subsequently produced, to be offset against the Royalty that subsequently would become payable on such Minerals pursuant to this Agreement).

iii. The Unit Price shall be determined as follows with regard to particular Minerals:

(1) Gold meeting the specifications of the London Bullion Market Association ("Refined Gold") shall be deemed to have been sold during the month when it is produced, and the Unit Price thereof shall be deemed to be the average during the same month of the London Bullion Market Association afternoon gold price fixings for one ounce of Refined Gold;

(2) Silver meeting the specifications established for the New York Silver Price published by Handy & Harman ("Refined Silver") shall be deemed to have been sold during the month when it is produced, and the Unit Price thereof shall be deemed to be the average during the same month of the New York Silver Price quotations published by Handy & Harman for one ounce of Refined Silver; and,

(3) All other Minerals shall be the Unit Price paid or to be paid by Payor to the Grantor pursuant to the applicable agreement between Payor and such Grantor for such Monthly Production.

c. Non-Cost Bearing Interest. The Royalty is free and clear of (and without any further deduction of), and Grantee is not responsible for, any costs related to or associated with acquiring, owning, exploring, developing, extracting, producing, maintaining, operating or remediating the Minerals or any property burdened by the Royalty.

d. Payments of Royalty. Royalty payments shall be made to Grantee as follows:

i. Payments. Grantor shall pay the Royalty in cash. For Monthly Production in each calendar month, a payment equal to one hundred percent (100%) of the Royalty payable for such Monthly Production (the "Cash Monthly Payment"), subject to reconciliation in accordance with Section 1(e), shall be due on or before the date (the "Cash Monthly Payment Date") that is the later of (i) ten (10) days after the date on which the Grantor receives payment from Payor for such Monthly Production and (ii) the twenty-fifth (25th) day following the end of such calendar month. Grantor shall make each Cash Monthly Payment by wire transfer to a bank account designated by Grantee. If Grantor fails to make any Cash Monthly Payment by the Cash Monthly Payment Date, and such failure has not been cured within ten (10) days following Notice of non-payment given by Grantee to such nonpaying Grantor, such Cash Monthly Payment shall bear interest at the rate of one percent (1%) per month, compounded monthly, commencing from and after the Cash Monthly Payment Date until paid.

ii. Detailed Statement. All Royalty payments or credits shall be supported by a detailed statement provided at the time of payment, explaining the calculation thereof and including any available settlement sheets from the Payor.

e. Final Payments and Reconciliation. The Parties recognize that time will elapse between the production of ore, the production of doré or concentrates from ore, the production of refined or finished product from doré or concentrates, the delivery of doré or concentrates to the Payor, and the receipt of refined or finished product, and acknowledge that, as a result, the Cash Monthly Payment for any calendar month may not coincide exactly with the actual Royalty amount owed for the calendar month. Grantor shall provide to Grantee a final reconciliation of the Royalty payable with respect to all Monthly Production delivered to the Payor in any calendar month (a "Monthly Reconciliation") promptly after settlement is reached with the Payor for all lots from such Monthly Production sold or otherwise disposed of, and in any event no later than the later of (i) ten (10) days after the date on which Grantor receives payment from the Payor for the Minerals produced from such Monthly Production and (ii) twenty-five (25) Business Days after the end of the relevant calendar month.

If, on the basis of such Monthly Reconciliation, Grantee has been underpaid by the Cash Monthly Payment for any Monthly Production, the underpaying Grantor shall pay to Grantee the difference between (A) the Cash Monthly Payment and (B) the Royalty payable for such Monthly Production, in cash (and not in kind) concurrently with its delivery to Grantee of such Monthly Reconciliation. Conversely, if on the basis of any Monthly Reconciliation Grantee has

been overpaid by Grantor by the Cash Monthly Payment for any Monthly Production, Grantor shall receive a credit for the difference to such over-paying by Grantor which may be offset without interest against the next Cash Monthly Payment and subsequent Cash Monthly Payments until the credit is exhausted. Reconciliation payments by Grantor shall be made in the same manner as are Cash Monthly Payments made pursuant to Section 1(d)(i).

f. Intentionally deleted.

g. Hedging Transactions. All profits and losses resulting from Grantor's sales of Minerals, or Grantor's engaging in any commodity futures trading, option trading, or metals trading, or any combination thereof, and any other hedging transactions, including trading transactions designed to avoid losses and obtain possible gains due to metal price fluctuations (collectively, "Hedging Transactions"), are expressly excluded from the calculation of the Royalty. All Hedging Transactions by Grantor and all profits or losses associated therewith, if any, shall be solely for Grantor's account. The amount of the Royalty to be paid on Minerals subject to Hedging Transactions by Grantor shall be determined in the same manner as provided in Section 1(b).

h. Commingling. Grantor shall have the right, at any stage of production or processing, to commingle Minerals from the Property with other minerals mined from such Property or minerals mined from other properties. Before any Minerals from the Property are commingled with other Minerals from the Property or from other properties, the Grantor shall cause such Minerals to be measured and sampled in accordance with sound mining and metallurgical practices for mineral composition, moisture, metal, commercial minerals, contaminants, penalty substances and other appropriate content (by grade or otherwise) as necessary for Minerals mined from the Property or any other properties, applied on a consistent basis. Grantor shall make or cause to be made representative samples of the Minerals and assays (including moisture (in the case of concentrate) and penalty substances) and other appropriate analyses of these samples before commingling to determine gross metal content of Minerals and the basis of determining the allocation of Minerals from the Property in the event of the sale by Grantor of mixed or commingled other Minerals from the Property and/or Minerals from other properties. Grantor shall retain (i) such analyses for a reasonable amount of time, but not less than twenty-four (24) months, after such analyses are produced, and (ii) such samples for not less than thirty (30) days after their collection from the Property.

i. Option to Purchase a Portion of the Royalty. For the period that is five (5) years after May 27, 2022, Grantor shall have the option, but not the obligation, to purchase one-half of the Royalty for Seven Million Five Hundred Thousand Dollars (\$7,500,000.00), reducing the Royalty payable to Grantee to one-half percent (0.50%). Upon notice of the exercise of the option set forth in this Section 1(i), the Parties shall execute the appropriate documents to convey the purchased Royalty interest to Grantor.

j. In-Kind Royalty. Prior to the commencement of each calendar year, Grantee shall at its option be entitled to elect payment of the Royalty for such fiscal year to the extent relating to gold and silver (the "In-Kind Royalty") as an in-kind credit in the form of Refined Gold and Refined Silver, as the case may be, derived from the Minerals by way of credit in metal or physical allocation to the metal account maintained by the Grantee with the Payor specified by the Grantee for such purpose. Any election of the In-Kind Royalty shall be in respect of all, and

not a portion, of the Grantee's interest in Refined Gold and Refined Silver produced from the Property in the relevant year. The Grantee shall make such election by providing the Owner with notice no less than 45 days nor more than 90 days prior to the commencement of such calendar year indicating the Grantee's election for payment in-kind and identifying the account maintained by the Grantee with the Payor. If the Grantee fails to provide a notice of election in respect of a calendar year, the Grantee shall be deemed to have elected the same method of payment as in the prior fiscal year, and if no prior election has been made, the Grantee will be deemed to have elected payment of the Royalty in cash.

2. **Stockpilings and Tailings.** All tailings, residues, waste rock, spoiled leach materials, and other materials (collectively "Materials") resulting from Grantor's operations and activities on the Property shall be the sole property of Grantor. All Materials resulting from Grantor's operations and activities on the Property on or after (but not prior to) the Effective Date (collectively "Post-Grant Materials") shall be subject to the Royalty should such Post-Grant Materials be processed or reprocessed, as the case may be, in the future and result in the production and sale or other disposition of Minerals. Notwithstanding the foregoing, Grantor shall have the right to dispose of Post-Grant Materials from the Property on or off of the Property and to commingle such Post-Grant Materials (as provided herein) with materials from other properties. In the event Post-Grant Materials from the Property are processed or reprocessed, as the case may be, and regardless of where such processing or reprocessing occurs, the Royalty payable thereon shall be determined on a pro rata basis as determined by using the best engineering and technical practices then available.

3. **Term.** The Royalty and the Parties rights, interests and obligations under this Agreement shall be perpetual will be enforceable against and be binding upon the Parties and their respective successors and assigns so long as a Grantor or any successor or assignee of such Grantor holds any rights or interests in the Property.

4. **No Obligation to Mine.** Grantor shall have sole discretion to determine the extent of its mining, if any, of the Property and the time or the times for beginning, continuing or resuming mining operations with respect thereto. Grantor (or its respective successors and assigns) shall have no obligation to Grantee or otherwise to mine any of the Property.

5. **Recording of Agreement.** This Agreement shall be recorded in the records of Utah County, Utah and Juab County, Utah, promptly after execution.

6. **Reporting, Records and Audits, Site Inspections, New Mineral Resources or Ore Reserves, Confidentiality and Press Releases.**

a. **Reporting.** No later than March 1 of each year, Grantor shall provide to Grantee an annual report of activities and operations conducted with respect to the Property during the preceding calendar year, and from time to time shall provide such additional information as Grantee may reasonably request.

b. **Information and Access to Records, Site Inspections and Audits.** Grantee shall have the right, during normal business hours and following reasonable notice to Grantor, and at Grantee's sole risk and expense (other than as provided in Section 6(c)), to have access, and of

Grantee's auditors to have access, to Grantor to inspect and audit (subject to Section 6(c)) all books, records, technical data, information and materials (the "Data") pertaining to Grantor's calculation of any Royalty payments and the preparation of any detailed statement referred to in Section 1(d)(ii), provided that such inspections shall not unreasonably interfere with Grantor's activities with respect to the Property. Grantor makes no representations or warranties to Grantee concerning any of the Data, and Grantee agrees that, if it elects to rely on any such Data, it does so at its sole risk. Grantor shall make available to Grantee and Grantee's auditors such of its personnel as are reasonably required by Grantee or Grantee's auditors for the purposes of conducting such an inspection or audit.

c. Disputes With Respect to Royalty Payments. If Grantee disagrees with the amount of any Royalty payment, after giving effect to the Monthly Reconciliation for that Royalty payment, Grantee may give Grantor notice of such disagreement (an "Objection") within sixty (60) days after the receipt of the report set out in Section 6(a). If Grantee fails to deliver an Objection within such sixty-day (60-day) period, it shall have no right to object to such Royalty payment, as adjusted by such Monthly Reconciliation. The Parties shall attempt in good faith to resolve the disagreement set forth in any Objection within thirty (30) days after receipt of such Objection by Grantor. If Grantee and Grantor are unable to resolve the disagreement within such thirty (30) day period, the Parties shall submit the disagreement to an independent auditor mutually agreed to by the Parties (the "Independent Auditor"). Grantee and Grantor shall instruct the Independent Auditor to render its written decision as promptly as practicable, but in no event later than sixty (60) days after such submission. The Parties shall cooperate with the Independent Auditor and provide to the Independent Auditor information, including all Data, requested by to the Independent Auditor. The written decision by the Independent Auditor shall be final and binding. Each Party shall make the appropriate payment required in adjustment in accordance with the determination of the Independent Auditor within ten (10) Business Days after receiving such determination. The fees and expenses of the Independent Auditor shall be borne by Grantee, subject to the last sentence of this Section 6(c). If any audit or inspection establishes (including by a written decision by the Independent Auditor) that the subject Royalty payment is underpaid by more than five percent (5%), the Grantor shall reimburse Grantee for its costs incurred in such audit (including its share of the fees and expenses of the Independent Auditor).

d. Confidential Information and Press Releases. Except for the recording of any document with or in any public office as provided for in this Agreement, no information in connection with this Agreement, including the Agreement itself and any document or other written instrument relating thereto disclosed (including prior to the Effective Date hereof) to any Party initially shall be released or otherwise disclosed by any other Party to the public, including, without limitation, through press releases, or to any other person or entity (excluding the management, legal, accounting, financial and other advisors of a Party hereto or of its Affiliates provided that such management and advisors shall be required to comply with the terms of this Section 6(d) regarding confidential information) without the express written permission of the disclosing Party, unless (a) required by applicable federal, state or local laws, or (b) any such information is or becomes publicly available through no fault of, or other than as a result of disclosure by, any of the Parties or their agents or representatives or (c) a Party is compelled to disclose such information pursuant to a valid court order or subpoena or the rules of a stock exchange on which a Party or its Affiliate is listed. Notwithstanding the foregoing, the Parties agree that one or more Parties may issue a press release with respect to the entering into of this Agreement and the transactions

contemplated hereby upon the execution and delivery of this Agreement, subject to compliance with this Section 6(d). Each Party shall consult with the other Party prior to issuing any press releases or otherwise making public statements with respect to this Agreement or the transactions contemplated hereby and shall provide the other Party with a reasonable period of time to review and comment on all such press releases or statements prior to the release thereof.

7. Assignment.

a. Assignment by Grantor. Consistent with Section 8.b, if Grantor at any time Transfers an interest in any of the Property, its rights, interests and obligations under this Agreement relating to such Property shall Transfer to the Person to which an interest in such Property is Transferred; provided, however, that the assignee or transferee executes a written agreement by which it assumes the obligations of Grantor accruing from and after the effective date of such Transfer with respect to portion of the Property Transferred, upon which Grantor shall be released from, and have no liability or obligation to Grantee for, such assumed obligations, but shall remain liable for the performance of all other obligations of Grantor under this Agreement.

b. Assignment by Grantee. Subject to Grantor's rights under Section 1(i), Grantee may Transfer its rights, interests and obligations under this Agreement to any Person, and shall provide written notice to Grantor of such Transfer within seven (7) days thereof.

c. Grantor's Right of First Offer.

i. Except for a Transfer by Grantee to IG Tintic LLC, if at any time Grantee proposes to Transfer all or any portion of Grantee's rights, title or interest under this Agreement (the "Transfer Portion") to any third party (a "Potential Acquiring Third Party"), Grantee shall first deliver to the Grantor a written notice (the "First Offer Notice") stating (i) the material terms of the proposed Transfer, (ii) the name and address of any Potential Acquiring Third Party, (iii) the consideration to be paid for the proposed Transfer, stated wholly in cash (the "Cash Purchase Price"), and (iv) if any consideration to be paid in such Transfer is in a form other than cash ("Non-Cash Consideration"), a description of such Non-Cash Consideration and a statement of Grantee's calculation of the cash value of such Non-Cash Consideration. The First Offer Notice shall constitute an offer by Grantee to sell Grantee's entire rights, title and interest under this Agreement in and to the Transfer Portion, free and clear of all liens and encumbrances, to Grantor on the terms described in the First Offer Notice except that the price shall be paid in cash equal to the Cash Purchase Price plus an additional five percent (5%) of the Cash Purchase Price (the "Break Fee," and when summed with the Cash Purchase Price, the "Exercise Price").

ii. In order to accept the offer in any First Offer Notice, Grantor must deliver to Grantee written notice to such effect (the "Acceptance Notice") during the period commencing on Grantor's receipt of the First Offer Notice and ending (i) ten (10) Business Days of its receipt of the First Offer Notice, if the proposed Transfer described in the First Offer Notice does not include Non-Cash Consideration, or if it does but Grantor has not timely given a Dispute Notice in accordance with Section 7(c)(v), or (ii) if the proposed Transfer described in the First Offer Notice includes Non-Cash Consideration and Grantor has timely given a Dispute Notice in accordance with Section 7(c)(v), the date that is five (5) Business Days following the Parties' agreement on the cash value of the Non-Cash Consideration or the Appraiser's determination of

the cash value of the Non-Cash Consideration, as applicable, in accordance with Section 7(c)(v) (the "Acceptance Period").

iii. If Grantor fails to timely deliver an Acceptance Notice during the Acceptance Period, Grantee may proceed with the proposed Transfer to the Potential Acquiring Third Party at any time within six (6) months following expiration of the time for the giving of the Acceptance Notice (the "Sale Period"); provided that the terms of such Transfer, as a whole, are not materially less favorable in the aggregate to Grantee than the terms stated in the First Offer Notice but excluding the Break Fee. If Grantee fails to consummate such Transfer during the Sale Period, such Transfer and any other Transfer shall be subject to Grantee's compliance with this Section 7(c).

iv. If Grantor timely delivers an Acceptance Notice, then, on such Business Day as Grantor shall state in the Acceptance Notice (which shall be not less than thirty (30) days nor more than sixty (60) days after the delivery of the Acceptance Notice), Grantor shall purchase and Grantee shall sell Grantee's rights, title or interest described in the First Offer Notice at the Exercise Price and otherwise on the terms stated in the First Offer Notice.

v. If the proposed Transfer in the First Offer Notice includes Non-Cash Consideration, then, during the period of ten (10) Business Days following its receipt of the First Offer Notice, Grantor may give written notice (a "Dispute Notice") to Grantee that Grantor does not agree with the cash value ascribed to the Non-Cash Consideration as part of the Cash Purchase Price. If Grantor timely gives a Dispute Notice to Grantee, the Parties shall endeavor to agree upon the cash value of the Non-Cash Consideration. If the Parties cannot reach agreement on the cash value of the Non-Cash Consideration during the Acceptance Period, Grantor and Grantee shall submit their disagreement to a firm or individual that is acceptable to Grantor and Grantee and qualified to resolve such dispute (the "Appraiser") and direct the Appraiser to determine the cash value of the Non-Cash Consideration, considering all information that the Appraiser deems appropriate. The determination of the Appraiser shall be in writing and shall be conclusive and binding on the Parties. All fees and expenses of the Appraiser shall be borne equally by Grantee and the Grantor.

vi. Grantor's Right of First Offer in this Section 7(c) shall be in addition to, shall not diminish and shall be subject to Grantor's rights to purchase a portion of the Royalty on the terms and conditions set forth herein.

d. Effect of Assignment Not in Compliance. Any Transfer by either Grantor or Grantee of any of its rights, title or interest under this Agreement shall be null and void unless done in compliance with the requirements of this Section 7.

8. General Provisions.

a. Definitions. In addition to the terms defined elsewhere in this Agreement, as used in this Agreement, the following terms shall have the following meanings set forth in this Section 8(a):

"Affiliate" of a Party means an entity or person that Controls, is Controlled by, or is under common Control with the Party.

“Business Day” means any calendar day other than a Saturday or Sunday or any statutory holiday or civic holiday in the United States.

“Control”, when used as a verb, means, when used with respect to an entity, the ability, directly or indirectly through one or more intermediaries, to direct or cause the direction of the management and policies of such entity through (i) the legal or beneficial ownership of voting securities or membership interests; (ii) the right to appoint managers, directors or corporate management; (iii) contract; (iv) operating agreement; (v) voting trust; or otherwise; and, when used with respect to a person, means the actual or legal ability to control the actions of another, through family relationship, agency, contract or otherwise; and “Control”, when used as a noun, means an interest which gives the holder the ability to exercise any of the foregoing powers.

“Effective Date” is defined in the introductory paragraph of this Agreement.

“Party” or “Parties” means Grantor and Grantee, singularly and collectively as applicable, along with their respective successors and assigns.

“Person” means a natural person, corporation, joint venture, partnership, limited liability partnership, limited partnership, limited liability limited partnership, limited liability company, trust, estate, business trust, association, governmental authority or other entity.

“Transfer” means, with respect to any rights under this Agreement, any sale, assignment, transfer, conveyance, gift, exchange or other disposition of a direct or indirect interest in any such interests or rights, whether the disposition is voluntary, involuntary or by merger, exchange, consolidation, bankruptcy or other operation of law, including but not limited to the following: (a) in the case of a interests or rights owned directly or indirectly by a natural person, a transfer upon the death of that natural person, whether by will, intestate succession or otherwise; (b) in the case of interests or rights owned by a person that is not a natural person, a distribution of such direct or indirect rights or interest, including in connection with the dissolution, liquidation, winding up or termination of that person (other than a liquidation under a deemed termination solely for tax purposes); (c) a transfer by an Affiliate of a Party of a direct or indirect interest in such Party; and (d) a disposition in connection with, or in lieu of, a foreclosure of an encumbrance on the rights in this Agreement or the Property.

b. Inurement. All covenants, conditions, indemnities, limitations, and provisions contained in this Agreement apply to, and are binding upon the Parties to this Agreement, their heirs, representatives, successors, and permitted assigns, and shall be a perpetual covenant running with and affecting the Property and all successors in the ownership thereof.

c. Implied Covenants. The only implied covenants in this Agreement are those of good faith and fair dealing.

d. Waiver. The failure of a Party to insist on the strict performance of any provision of this Agreement or to exercise any right, power or remedy upon a breach hereof shall not constitute a waiver of any provision of this Agreement or limit the Party’s right thereafter to enforce any provision or exercise any right.

e. Modification. No modification, variation, or amendment of this Agreement shall be effective unless it is in writing and signed by all Parties to this Agreement.

f. Force Majeure. If a Party is prevented from completing any obligation under this Agreement, other than an obligation that may be satisfied by the payment of money, by a force majeure (the "Affected Obligation"), the Affected Obligation shall be suspended and that Party shall not be deemed in default or liable for damages or other remedies as a result thereof for so long as that Party is prevented from complying with the Affected Obligation by the force majeure. For purposes of this Agreement, "force majeure" shall mean any matter (whether foreseeable or unforeseeable) beyond a Party's reasonable control, including but not limited to: acts of God, unusually inclement weather, acts of war, pandemic, insurrection, riots or terrorism, strikes, lock-outs or other labor disputes; inability to obtain necessary materials or obtain permits, approvals or consents within a reasonable time; damage to, destruction of, or unavoidable shut-down of necessary facilities or equipment; provided, that that Party shall promptly notify the other Party in writing of the existence of any event of force majeure, and shall exercise diligence and reasonable efforts to remove or overcome the cause of such inability to undertake the Affected Obligation, and shall recommence performance thereof as soon as reasonably possible. The affected Party shall thereafter have an additional period of time equal to the duration of the force majeure to complete the Affected Obligation.

g. Attorneys' Fees. In any litigation between the Parties to this Agreement, or persons claiming under them resulting from, arising out of, or in connection with this Agreement, or the construction or enforcement thereof, the substantially prevailing Party shall be entitled to recover from the defaulting Party, all reasonable costs, expenses, attorneys' fees, expert fees, and other costs of suit incurred by it in connection with such litigation, including such costs, expenses and fees incurred prior to the commencement of the litigation, in connection with any appeals, and collecting any final judgment entered therein. If a Party substantially prevails on some aspects of such action, but not on others, the court may apportion any award of costs and attorneys' fees in such manner as it deems equitable.

h. Construction. The section and paragraph headings contained in this Agreement are for convenience only and shall not be used in the construction of this Agreement. The invalidity of any provision of this Agreement shall not affect the enforceability of any other provision of this Agreement.

i. Currency. All dollar amounts expressed herein refer to lawful currency of the United States of America.

j. Rule Against Perpetuities. The Parties do not intend that there be any violation of the rule against perpetuities, the rule against unreasonable restraints or the alienation of property, or any similar rule. Accordingly, if any right or option to acquire any interest in any real property exists under this Agreement, such right or option must be exercised, if at all, so as to vest such interest within time periods permitted by applicable rules. If, however, such violation should inadvertently occur, the Parties hereby agree that a court shall reform that provision in such a way as to approximate most closely the intent of the Parties within the limits permissible under such rules.

k. Governing Law. This Agreement shall be governed by, interpreted and enforced in accordance with the laws of the State of Utah, without regard to that State's conflicts of laws provisions. Each of the Parties hereto hereby irrevocably attorn to the non-exclusive jurisdiction of the state courts of Utah with respect to any matters arising out of this Agreement.

l. Dispute Resolution. Any disputes with respect to this Agreement shall first be submitted to representatives of each Party via written notice to the non-disputing Party. Each Party's representative shall have relevant knowledge of the subject matter of the dispute and authority to settle such dispute. The designated representatives shall meet as often as they reasonably deem necessary to discuss the dispute and negotiate in good faith in an effort to resolve the dispute without the necessity of any formal proceeding. The Parties agree to use their commercially reasonable efforts to resolve disputes as expeditiously as possible. In the event that dispute resolution discussions pursuant to this Section 8(l) do not produce a resolution within sixty (60) days of their commencement either Party may commence arbitration proceedings ("Arbitration Proceedings"). All Arbitration Proceedings shall be administered by JAMS and judgment on the award rendered by the arbitrator may be entered in any court having jurisdiction thereof.

m. Representations and Warranties. Each Party represents and warrants to the other Party that: it is a company duly formed, organized and existing; it has all necessary company power and authority to enter into and perform its obligations under this Agreement; neither the execution nor delivery of this Agreement nor the performance by it of its obligations hereunder will conflict with or result in a breach of any terms, conditions or provisions of its organizational documents or bylaws, any law, rule or regulation having the force of law, any contract to which it is a party, or any writ, judgement, injunction, determination or award that is binding on it; the execution and delivery of this Agreement and the performance by it of its obligations hereunder have been duly authorized by all necessary company action; and this Agreement has been duly executed and delivered by it and constitutes a valid and legally binding obligation that is enforceable against it.

n. No Joint Venture, Mining Partnership, Commercial Partnership. This Agreement shall not be construed to create, expressly or by implication, a joint venture, mining partnership, commercial partnership, or other partnership relationship between the Parties.

o. Time. Time is of the essence of each provision of this Agreement.

p. Tons. Unless specified otherwise, all statements of or references to tons in this Agreement are to short tons.

q. Intended Tax Treatment. Each of the Parties agrees to treat the Royalty as an interest in real property, as a royalty, and as a non-operating mineral interest within the meaning of Section 614(e)(2) of the Internal Revenue Code of 1986, as amended (the "Code") and Treasury Regulations Section 1.614-5(g) for U.S. federal income tax purposes. Grantor represents that the mineral property that is burdened by the Royalty is one property within the meaning of Section 614 of the Code. Further, Grantor pledges all proceeds received by Grantor in exchange for the grant, issuance, and transfer of the Royalty to Grantee for use in future exploration or development of the mineral property burdened by the Royalty, and, accordingly, each of the Parties agrees to

treat the payment by Grantee to Grantor for the Royalty as a non-taxable exchange for U.S. federal income tax purposes.

r. Notice. All notices shall be in writing to the applicable address set forth below and shall be given (i) by personal delivery or recognized international overnight courier, (ii) by electronic communication, or (iii) by registered or certified mail return receipt requested. All notices will be effective and will be deemed delivered (a) if by personal delivery or by overnight courier, on the date of delivery if delivered before 5:00 p.m. local destination time on a Business Day, otherwise on the next Business Day after delivery, (b) if by electronic communication on the Business Day after receipt of the electronic communication, and (c) if solely by mail, on the Business Day after actual receipt:

If to Grantee: Osisko Utah LLC
 1100, av des Canadiens-de-Montreal, Suite 300
 Montreal, QC H3B 2S2

If to Grantor: Tintic Consolidated Metals LLC
 15988 Silver Pass Road, P.O. Box 195
 Eureka, Utah 84628

s. Further Assurances. Each of the Parties agrees that it shall take from time to time such actions and execute such additional instruments as may be reasonably necessary or convenient to implement and carry out the intent and purpose of this Agreement.

t. Entire Agreement. This Agreement, including the Exhibits attached hereto, sets forth the entire agreement of the Parties with respect to the transactions contemplated herein and supersedes any other agreement, representation, warranty, or undertaking, written or oral.

u. Counterparts. This Agreement may be executed in one or more counterparts, each of which will be deemed an original but all of which together will constitute one and the same instrument.


[Signature pages and acknowledgements follow]

GRANTEE:

OSISKO UTAH LLC,
a Delaware limited liability company


By: Osisko US Holdco, Inc.,
a Delaware corporation, its sole member

By: Osisko Development Corp.,
a corporation existing under the laws of
Canada, its sole member



By: Chris Lodder
Its: President

~~Province~~
STATE OF ONTARIO)
~~City~~) :SS
COUNTY OF Toronto)

On the 26th day of May 2022, personally appeared ~~me~~ Chris Lodder, who duly acknowledged to me that he is the President of Osisko Development Corp., the sole member of Osisko US Holdco, Inc., the sole member of OSISKO UTAH LLC, a Delaware limited liability company, and executed the foregoing instrument on behalf of said company.



Notary Public



**EXHIBIT A
TO
NET SMELTER RETURNS ROYALTY DEED & AGREEMENT**

Property

I. ZONE 1 LANDS

JUAB COUNTY PROPERTY

Tax Account	Tax Legal Description
SA00-0004	THE PATENTED MINING CLAIMS DESCRIBED BELOW FOR ZONE I-1
SA00-0059	THE PATENTED MINING CLAIMS DESCRIBED BELOW FOR ZONE I-1
SA00-0118	THE PATENTED MINING CLAIMS DESCRIBED BELOW FOR ZONE I-1

UTAH COUNTY PROPERTY

Tax Account	Tax Legal Description
61 128 0001	SE 1/4 OF NE 1/4 OF SEC. 15 ,T10S, R2W, SLB&M. AREA 40.679 AC. ALSO LOT 15, 16, 17, IN SEC. 15, T10S, R2W, SLB&M. AREA 111.449 AC. TOTAL AREA 152.128 AC.
98 125 0370	THE PATENTED MINING CLAIMS DESCRIBED BELOW FOR ZONE I-1
98 125 0042	THE PATENTED MINING CLAIMS DESCRIBED BELOW FOR ZONE I-1

JUAB COUNTY PROPERTY

Tax Account	Tax Legal Description
SA00-0118	THE PATENTED MINING CLAIMS DESCRIBED BELOW FOR ZONE I-2

UTAH COUNTY PROPERTY

Tax Account	Tax Legal Description
98 125 0127	THE PATENTED MINING CLAIMS DESCRIBED BELOW FOR ZONE I-2

UTAH COUNTY PROPERTY

Tax Account	Tax Legal Description
98 125 0140	THE PATENTED MINING CLAIMS DESCRIBED BELOW FOR ZONE I-3

A. Zone I-1

Following described patented mining claims located in Juab County and Utah County, Utah (for reference purposes, Juab County Tax Account Nos. SA00-0004, SA00-0059 and SA00-0118, and Utah County Tax Account Nos. 98 125 0042 and 98 125 0370):

NAME	STATE OF UTAH PROPERTY TAX NO.	PATENT SURVEY NO.	COUNTY	TOWN- SHIP	RANGE	SECTION
ANNIE HURLEY	40406	4628	UTAH	10S	2W	17,20
ARGENTUM	40408	4623	UTAH	10S	2W	17
AUGUST #1	40399	5736	UTAH	10S	2W	16,17
AUGUST BESTELMEYER	40398	5736	UTAH	10S	2W	17
AUGUST GULCH	4390	5795	UTAH	10S	2W	16
BALTIMORE NO. 3	21844	6000	UTAH	10S	2W	9
BANK NOTE #12 LODE	21792	6757	UTAH	10S	2W	27
BANK NOTE #13 LODE	60563	6757	UTAH	10S	2W	27
BANK NOTE #14 LODE	60564	6757	UTAH	10S	2W	27
BANK NOTE #15 LODE	60565	6757	UTAH	10S	2W	27
BANK NOTE #16	60566	6757	UTAH	10S	2W	27
BAVARIA GIRL	4394	5734	UTAH	10S	2W	16,17
BELVA	40334	6975	UTAH	10S	2W	17
BERTHA LODE	60696	6402	UTAH	10S	2W	8,9
BLAK EAGEL	21752	6848	UTAH	10S	2W	15,22
BLAK EAGEL #1	60366	6848	UTAH	10S	2W	15
BULLION FRACTION	4345	6935	UTAH	10S	2W	16
BURGLER (Card-113)	63111	4141	JUAB	10S	2W	32
CALDWELL	40428	6438	UTAH	10S	2W	9
CAMEO #34	19269	6757	UTAH	10S	2W	27
CAMEO #33	62680	6766	UTAH	10S	2W	27
CATHARINA BESTELMEYER	64974	5734	UTAH	10S	2W	16,17
CEDAR FRACTION	4348	6882	UTAH	10S	2W	9
CEDAR NO. 10	4378	6436	UTAH	10S	2W	9
CEDAR NO. 2	60714	6000	UTAH	10S	2W	9
CEDAR NO. 4	60713	6000	UTAH	10S	2W	9
CEDAR NO. 5 AMENDED	21795	6737	UTAH	10S	2W	27,28

NAME	STATE OF UTAH PROPERTY TAX NO.	PATENT SURVEY NO.	COUNTY	TOWN- SHIP	RANGE	SECTION
CHRISTMAS	21812	6560	UTAH	10S	2W	15,22
CHRISTMAS NO. 1	60616	6560	UTAH	10S	2W	15,22
CLARA LODE	66457	5795	UTAH	10S	2W	16
CLARA NO. 2	66459	5795	UTAH	10S	2W	16
CLARA NO. 2 EXTENSION	4373	6553	UTAH	10S	2W	16
CLARK	40429	6438	UTAH	10S	2W	9,16
CLIMAX #1	21783	6784	UTAH	10S	2W	15,22
CLIMAX #2	60525	6784	UTAH	10S	2W	15
CONTACT	21840	6204	UTAH	10S	2W	15,16
CONTACT	40414	3826	UTAH	10S	2W	17,20
COPPER QUEEN	60704	6204	UTAH	10S	2W	15,16
COPPER QUEEN NO. 2	60705	6204	UTAH	10S	2W	15
COPPER QUEEN NO. 3	60706	6204	UTAH	10S	2W	15
COPPER QUEEN NO. 4	60707	6204	UTAH	10S	2W	15
COYOTE NO. 7	66454	6402	UTAH	10S	2W	16,17
COYOTE NO. 8	66455	6402	UTAH	10S	2W	16
COYOTE NO. 9	66456	6402	UTAH	10S	2W	16,17
CROWN POINT EXT #5	62838	5774	UTAH	10S	2W	20,21,28, 29
DESERT	4379	6402	UTAH	10S	2W	9,16
DESERT FRACTION	66449	6402	UTAH	10S	2W	16
DESERT NO. 2	4376	6448	UTAH	10S	2W	9
DESERT NO. 3	64728	6448	UTAH	10S	2W	9,16
DESERT NO. 4	64027	6448	UTAH	10S	2W	9,16
DESERT NO. 5	66450	6402	UTAH	10S	2W	9,16
DESERT NO. 6	66451	6402	UTAH	10S	2W	17
DESERT NO. 7	66452	6402	UTAH	10S	2W	17
DESERT NO. 8	64018	6448	UTAH	10S	2W	9,16
DESERT NO. 9	66453	6402	UTAH	10S	2W	16
DETECTIVE NO. 2	60618	6560	UTAH	10S	2W	15
DETECTIVE NO. 5	60617	6560	UTAH	10S	2W	15
DETECTIVE NO. 7	21813	6560	UTAH	10S	2W	15
DEWEY	40430	6438	UTAH	10S	2W	9
DOVE	40405	4758	UTAH	10S	2W	17
EAST CONTACT NO. 37	21766	6793	UTAH	10S	2W	14

NAME	STATE OF UTAH PROPERTY TAX NO.	PATENT SURVEY NO.	COUNTY	TOWN- SHIP	RANGE	SECTION
EAST CONTACT NO. 53	60462	6790	UTAH	10S	2W	14
EAST CONTACT NO. 54	60463	6790	UTAH	10S	2W	14
EAST CONTACT NO. 55	60464	6790	UTAH	10S	2W	14
EAST CONTACT NO. 66	60453	6793	UTAH	10S	2W	14
EAST CONTACT NO. 67	60456	6790	UTAH	10S	2W	14
EASTERN #10 LODE	60526	6784	UTAH	10S	2W	14
EASTERN #11 LODE	60527	6784	UTAH	10S	2W	11,14
EASTERN #12 LODE	21781	6785	UTAH	10S	2W	14
EASTERN #13 LODE	60516	6785	UTAH	10S	2W	11,14
EASTERN #14 LODE	60517	6785	UTAH	10S	2W	11,14
EASTERN #15 LODE	60518	6785	UTAH	10S	2W	14
EASTERN #16 LODE	60519	6785	UTAH	10S	2W	11,14
EASTERN #17 LODE	21780	6785	UTAH	10S	2W	14
EASTERN #18 LODE	60513	6785	UTAH	10S	2W	11,14
EASTERN #19 LODE	60514	6785	UTAH	10S	2W	14
EASTERN #2 LODE	60528	6784	UTAH	10S	2W	11,14,15
EASTERN #20 LODE	60515	6785	UTAH	10S	2W	14
EASTERN #3 LODE	60529	6784	UTAH	10S	2W	14,15,22
EASTERN #4 LODE	21782	6784	UTAH	10S	2W	14
EASTERN #5 LODE	60520	6784	UTAH	10S	2W	14,22
EASTERN #6 LODE	60521	6784	UTAH	10S	2W	14,22,23
EASTERN #7 LODE	60522	6784	UTAH	10S	2W	14
EASTERN #8 LODE	60523	6784	UTAH	10S	2W	14
EASTERN #9 LODE	60524	6784	UTAH	10S	2W	11,14
ELEANOR	60597	6585	UTAH	10S	2W	21,28
ELEANOR NO. 1	60598	6585	UTAH	10S	2W	21
FRACTION GOLD HILL	19311	4668	UTAH	10S	2W	16,21
FRACTION HEDWIG	62735	4668	UTAH	10S	2W	16
FRACTION OF GRUTLI NUMBER 3	19308	4984	UTAH	10S	2W	16
FRACTION VICTORY #1 LODE	21852	5550	UTAH	10S	2W	16
FRANCELIA	40396	5823	UTAH	10S	2W	17
GATLEY LODE MINING CLAIM	60367	6848	UTAH	10S	2W	15
GOLD BOND NO. 12	21789	6759	UTAH	10S	2W	27,34

NAME	STATE OF UTAH PROPERTY TAX NO.	PATENT SURVEY NO.	COUNTY	TOWN- SHIP	RANGE	SECTION
GOLD BOND NO. 13	60538	6759	UTAH	10S	2W	27,34
GOLD BOND NO. 14	60539	6759	UTAH	10S	2W	27,34
GOLD BOND NO. 15	60540	6759	UTAH	10S	2W	27,34
GOLD BOND NO. 16	60541	6759	UTAH	10S	2W	27
GOLDEN HORSE SHOE	21846	5878	UTAH	10S	2W	16
GOLDEN TREASURE	40407	4628	UTAH	10S	2W	17
GOOD WILL	60699	6402	UTAH	10S	2W	8,9
GRANT NO. 1	40382	6061	UTAH	10S	2W	17
GRANT NO. 2	40383	6061	UTAH	10S	2W	8,17
GRANT NO. 3	40384	6061	UTAH	10S	2W	8,17
GRANT NO. 4	40385	6061	UTAH	10S	2W	17
GRANT NO. 5	40386	6061	UTAH	10S	2W	17
GREAT EASTERN #4	65618	5740	UTAH	10S	2W	16,21
GREYHOUND	21838	6393	UTAH	10S	2W	15
GREYHOUND NO. 2	60701	6393	UTAH	10S	2W	15
GREYHOUND NO. 3	60702	6393	UTAH	10S	2W	15
GREYHOUND NO. 4	60703	6393	UTAH	10S	2W	15
GRUTLI	66458	5795	UTAH	10S	2W	16
GRUTLI EXTENSION LODE	66460	5795	UTAH	10S	2W	16
HANIBAL	60718	5736	UTAH	10S	2W	8,9,16
HICKS FRACTION	4351	6754	UTAH	10S	2W	16
HIDDEN TREASURE	21824	6466	UTAH	10S	2W	9,10,15,16
HIDDEN TREASURE # 2	21814	6527	UTAH	10S	2W	9,10,15,16
HIDDEN TREASURE NO. 3	60655	6466	UTAH	10S	2W	10
HIDDEN TREASURE NO. 4	60656	6466	UTAH	10S	2W	9,10
HILL TOP	60559	6757	UTAH	10S	2W	27
HILL TOP NO. 1	21765	6800	UTAH	10S	2W	22,23,27
HILL TOP NO. 2	60444	6800	UTAH	10S	2W	23,27
HILL TOP NO. 3	60445	6800	UTAH	10S	2W	27
HILL TOP NO. 4	60446	6800	UTAH	10S	2W	27
HILL TOP NO. 5	60447	6800	UTAH	10S	2W	27

NAME	STATE OF UTAH PROPERTY TAX NO.	PATENT SURVEY NO.	COUNTY	TOWN- SHIP	RANGE	SECTION
HILL TOP NO. 6	60448	6800	UTAH	10S	2W	23,27
HILL TOP NO. 7	60449	6800	UTAH	10S	2W	27
HILL TOP NUMBER 1	21788	6759	UTAH	10S	2W	34
HILL TOP NUMBER 2	60551	6759	UTAH	10S	2W	34
HILL TOP NUMBER 3	60544	6759	UTAH	10S	2W	27,34
HILL TOP NUMBER 4	60543	6759	UTAH	10S	2W	27,33,34
HILL TOP NUMBER 5	60546	6759	UTAH	10S	2W	27,28,33, 34
HILL TOP NUMBER 6	60545	6759	UTAH	10S	2W	27
HILL TOP NUMBER 7	60547	6759	UTAH	10S	2W	34
ICE KING	21839	6392	UTAH	10S	2W	15,16
INEZ NO. 1	21764	6801	UTAH	10S	2W	14
INEZ NO. 2	60436	6801	UTAH	10S	2W	14
INEZ NO. 3	60437	6801	UTAH	10S	2W	14
INEZ NO. 4	60438	6801	UTAH	10S	2W	14
INEZ NO. 5	60439	6801	UTAH	10S	2W	14,23
INEZ NO. 6	60440	6801	UTAH	10S	2W	14,23
INEZ NO. 7	60441	6801	UTAH	10S	2W	23
IRMA FRACTION	4347	6916	UTAH	10S	2W	16,17
JAMISON HILL	60657	6466	UTAH	10S	2W	15
JOHNY AND CLARA	40400	5736	UTAH	10S	2W	16,17
JUANITA	40409	4623	UTAH	10S	2W	17
JUDGE	21779	6786	UTAH	10S	2W	15
KARREN	21811	6563	UTAH	10S	2W	22
KARREN NO. 1	65661	6563	UTAH	10S	2W	22
KARREN NO. 2	65662	6563	UTAH	10S	2W	22
KARREN NO. 3	65663	6563	UTAH	10S	2W	22
LAMB NO. 10	21761	6803	UTAH	10S	2W	23
LAMB NO. 11	60422	6803	UTAH	10S	2W	23
LAMB NO. 12	60423	6803	UTAH	10S	2W	23
LAMB NO. 13	60425	6803	UTAH	10S	2W	23
LAMB NO. 14	60426	6803	UTAH	10S	2W	23
LAMB NO. 15	21760	6803	UTAH	10S	2W	23
LAMB NO. 16	60418	6803	UTAH	10S	2W	23
LAMB NO. 17	60419	6803	UTAH	10S	2W	23

NAME	STATE OF UTAH PROPERTY TAX NO.	PATENT SURVEY NO.	COUNTY	TOWN- SHIP	RANGE	SECTION
LAMB NO. 19	60420	6803	UTAH	10S	2W	23
LAMB NO. 20	21763	6802	UTAH	10S	2W	14,23
LAMB NO. 21	60431	6802	UTAH	10S	2W	14,23
LAMB NO. 3	60421	6803	UTAH	10S	2W	14,23
LAMB NO. 4	60442	6801	UTAH	10S	2W	14
LAMB NO. 5	21759	6803	UTAH	10S	2W	14,23
LAMB NO. 6	60434	6802	UTAH	10S	2W	14,23
LAMB NO. 7	60414	6803	UTAH	10S	2W	23
LAMB NO. 8	60435	6802	UTAH	10S	2W	14,23
LAST CHANCE	60623	6527	UTAH	10S	2W	9,16
LAST CHANCE	65671	6527	UTAH	10S	2W	9,16
LAST HOPE	21856	4178	UTAH	10S	2W	16
LETTA	40403	4759	UTAH	10S	2W	17
LITTLE FRED	40395	5850	UTAH	10S	2W	20
LUCILE LODE (Card-704)	21855	5471	JUAB, UTAH	10S	2W	29
MAPLE	18768	4099	UTAH	10S	2W	17,20
MATILDA	21820	6467	UTAH	10S	2W	9
MILLER	40431	6438	UTAH	10S	2W	9
MINNIE	40410	4623	UTAH	10S	2W	17
MINNIE MOORE (Card-163)		3835	JUAB	10S	2W	20
MY CATHERINE B LODE	66461	5795	UTAH	10S	2W	16
MYRTLE LODE	40397	5822	UTAH	10S	2W	20
NATRONA	40427	6438	UTAH	10S	2W	9,16
NEVADA #4	21784	6767	UTAH	10S	2W	15,22
NO. 1 IRON PLACER	65312	XX	UTAH	10S	2W	20
NO. 2 IRON PLACER	65313	XX	UTAH	10S	2W	21
OVERSIGHT (Card-735)	60743	6885	JUAB	10S	2W	19
OXEN LODE	21845	5974	UTAH	10S	2W	9
PINE LODE	4350	6771	UTAH	10S	2W	9
RATTLESNAKE NO. 1	21762	6802	UTAH	10S	2W	14
RATTLESNAKE NO. 10	21758	6804	UTAH	10S	2W	23
RATTLESNAKE NO. 11	60411	6804	UTAH	10S	2W	23
RATTLESNAKE NO. 12	60412	6804	UTAH	10S	2W	23
RATTLESNAKE NO. 13	60413	6804	UTAH	10S	2W	23

NAME	STATE OF UTAH PROPERTY TAX NO.	PATENT SURVEY NO.	COUNTY	TOWN- SHIP	RANGE	SECTION
RATTLESNAKE NO. 2	60427	6802	UTAH	10S	2W	14
RATTLESNAKE NO. 3	60428	6802	UTAH	10S	2W	14
RATTLESNAKE NO. 9	60394	6804	UTAH	10S	2W	23,14
ROBERT	21754	6806	UTAH	10S	2W	27,34
ROBERT # 1	60374	6806	UTAH	10S	2W	27
ROBERT # 2	60379	6806	UTAH	10S	2W	23,26,27
ROBERT # 3	21753	6806	UTAH	10S	2W	26,27,34
ROBERT # 4	60368	6806	UTAH	10S	2W	23,26
ROBERT # 5	60369	6806	UTAH	10S	2W	26,27,34
ROBERT # 6	60370	6806	UTAH	10S	2W	23,26
ROBERT # 7	60371	6806	UTAH	10S	2W	26
ROBERT # 8	60372	6806	UTAH	10S	2W	23,26
ROBERT # 9	60373	6806	UTAH	10S	2W	26
SOUTH STANDARD NO. 1	60560	6757	UTAH	10S	2W	27
SOUTH STANDARD NO. 10	60561	6757	UTAH	10S	2W	22,27
SOUTH STANDARD NO. 11	60562	6757	UTAH	10S	2W	27
SOUTH STANDARD NO. 3	21790	6757	UTAH	10S	2W	27
SOUTH STANDARD NO. 5	60542	6757	UTAH	10S	2W	27
SOUTH STANDARD NO. 7	60548	6757	UTAH	10S	2W	22,27
SOUTH STANDARD NO. 8	60549	6757	UTAH	10S	2W	22,27
SOUTH STANDARD NO. 9	65436	6757	UTAH	10S	2W	22,27
SPARROW	40404	4759	UTAH	10S	2W	17
SUNBEAM NO. 1	63143	5740	UTAH	10S	2W	20
SUNBEAM NO. 2	63144	5740	UTAH	10S	2W	20
SUNBEAM NO. 3	63145	5740	UTAH	10S	2W	21
SUNBEAM NO. 4	63146	5740	UTAH	10S	2W	16,21
SUNDOWN	65463	6563	UTAH	10S	2W	22
SUNNY SIDE FRACTION	60619		UTAH	10S	2W	15,22
SUNNY SIDE NO. 1	60620	6560	UTAH	10S	2W	15,22

NAME	STATE OF UTAH PROPERTY TAX NO.	PATENT SURVEY NO.	COUNTY	TOWN- SHIP	RANGE	SECTION
SUNNY SIDE NO. 2	60621	6560	UTAH	10S	2W	15,22
SUNNY SIDE NO. 3	60622	6560	UTAH	10S	2W	15,22
SUNNY SIDE NO. 5	60611	6563	UTAH	10S	2W	22
SUNNY SIDE NO. 6	60612	6563	UTAH	10S	2W	22
SUNNY SIDE NO. 7	60613	6563	UTAH	10S	2W	22
SUNNY SIDE NO. 8	60614	6563	UTAH	10S	2W	22
SUNRISE (Card-657)	65466	6052	JUAB	11S	2W	5
SURPRISE	4374	6466	UTAH	10S	2W	9,16
SURPRISE FRACTION	21746	7171	UTAH	10S	2W	9
SURPRISE NO. 2	60658	6466	UTAH	10S	2W	9
THE LAMB NO. 1	60415	6803	UTAH	10S	2W	14,23
THE LAMB NO. 2	60443	6801	UTAH	10S	2W	14
THE LAMB NO. 9	60416	6803	UTAH	10S	2W	23
TINTIC STANDARD #10	21802	6612	UTAH	10S	2W	10,15
TINTIC STANDARD #31	60607	6612	UTAH	10S	2W	10,15
TINTIC STANDARD #32	60608	6612	UTAH	10S	2W	10,15
TINTIC STANDARD #33	60609	6612	UTAH	10S	2W	10,15
TINTIC STANDARD #34	21801	6612	UTAH	10S	2W	10,15
TINTIC STANDARD #35	60604	6612	UTAH	10S	2W	10,11,15
TIP TOP NO. 2	60716	5974	UTAH	10S	2W	9
UNCLE ANDREAS	64975	5734	UTAH	10S	2W	16
UNCLE ANDREAS NO. 2	66462	5795	UTAH	10S	2W	16
UNION B.	21851	5559	UTAH	10S	2W	15,16
UNION NO. 2	60708	6204	UTAH	10S	2W	16
VEGA LODE	21853	5480	UTAH	10S	2W	16
VENIUS (SA00-004)	60717	5974	UTAH	10S	2W	9
VICTORY NO. 1 FRACTION	21852	5550	UTAH	10S	2W	16
WANDERER NUMBER 9 AMENDED LODE	21778	6787	UTAH	10S	2W	15
WATER GULCH	60719	5736	UTAH	10S	2W	8,9,16,17
WEBER	40432	6438	UTAH	10S	2W	9,16
WEDGE	21747	7156	UTAH	10S	2W	16
WHITE ROSE NO. 10 AMENDED	62676	6766	UTAH	10S	2W	27,28
WHITE ROSE NO. FOUR	19266	6766	UTAH	10S	2W	27,28

NAME	STATE OF UTAH PROPERTY TAX NO.	PATENT SURVEY NO.	COUNTY	TOWN- SHIP	RANGE	SECTION
WHITE STALLION NO. 2	21796	4654	UTAH	10S	2W	16
WHITE WING NO. 2	60624	6527	UTAH	10S	2W	16
WHITE WING NO. 6	60651	6466	UTAH	10S	2W	10,15
WHITE WING NO. 7	60652	6466	UTAH	10S	2W	10
WHITE WING NO. 8	60653	6466	UTAH	10S	2W	10,15
WHITE WING NO. 9	60654	6466	UTAH	10S	2W	10,15
WONDERER	21822	6466	UTAH	10S	2W	11,15
WONDERER #1	60646	6466	UTAH	10S	2W	15
WONDERER #2	60647	6466	UTAH	10S	2W	15
WONDERER #3	60648	6466	UTAH	10S	2W	15
WONDERER #4	60649	6466	UTAH	10S	2W	15
WONDERER NO. 7	60650	6466	UTAH	10S	2W	15,22
WONDERER NO. 8	21821	6466	UTAH	10S	2W	15
WONDERER NUMBER 5-X	60644	6466	UTAH	10S	2W	15
WONDERER NUMBER 6-X	60645	6466	UTAH	10S	2W	15
ZENITH #1	21794	6752	UTAH	10S	2W	14,22
ZENITH #11	60572	6752	UTAH	10S	2W	22
ZENITH #13	60573	6752	UTAH	10S	2W	22
ZENITH #15	60574	6752	UTAH	10S	2W	22,27
ZENITH #16	60575	6752	UTAH	10S	2W	22
ZENITH #17	60576	6752	UTAH	10S	2W	22,27
ZENITH #18	60577	6752	UTAH	10S	2W	22,27
ZENITH #19	21793	6752	UTAH	10S	2W	14,22
ZENITH #2	60567	6752	UTAH	10S	2W	22
ZENITH #7	60568	6752	UTAH	10S	2W	14,22
ZENITH #9	60569	6752	UTAH	10S	2W	14,22
ZENITH FRACTION	60615	6563	UTAH	10S	2W	22
ZENITH NO. 3	60570	6752	UTAH	10S	2W	14,22
ZENITH NO. 5	60571	6752	UTAH	10S	2W	14,22
ZUMA FRACTION #1	21847	5774	UTAH	10S	2W	21,28
ZUMA FRACTION #1	62839	5774	UTAH	10S	2W	28,29
ZUMA NO. 1	21849	5735	UTAH	10S	2W	21,28,29
ZUMA NO. 2	60720	5735	UTAH	10S	2W	21

NAME	STATE OF UTAH PROPERTY TAX NO.	PATENT SURVEY NO.	COUNTY	TOWN- SHIP	RANGE	SECTION
ZUMA NO. 3	60721	5735	UTAH	10S	2W	20,21,28, 29
ZUMA NO. 4	63060	5735	UTAH	10S	2W	21

B. Zone I-2

Following described patented mining claims located in Juab County and Utah County, Utah (for reference purposes, Juab County Tax Account No. SA00-0118, and Utah County Tax Account Nos. 98 125 0127 and 98 125 0370):

NAME	STATE OF UTAH TAX PROPERTY NO.	PATENT SURVEY NO.	COUNTY	TOWN- SHIP	RANGE	SECTION
ACORN AMENDED	62661	6847	UTAH, JUAB	10S	2W	33
ALFALFA	19300	5685	UTAH	10S	2W	20
ALMA (Card-657)	63074	6052	JUAB	10S	2W	32
AMERICA (Card-657)	63076	6052	JUAB	10S	2W	32
AMERICAN	19298	5698	UTAH	10S	2W	20
ANDY AMENDED	19284	6433	UTAH	10S	2W	16
ANGLE	19291	5854	UTAH	10S	2W	20
ARROW	19295	5714	UTAH	10S	2W	20
ATAIR	19283	6439	UTAH	10S	2W	21
AURORIA	19316	4282	UTAH	10S	2W	16
BIG EASTERN MINE	19336	3149	UTAH	10S	2W	20
BIG SPRING	19281	6462	UTAH	10S	2W	28,33
BILL SHULER	19342	219	UTAH	10S	2W	20,29
BLUE RIBBON AMENDED	62662	6847	UTAH	10S	2W	28
BLUE RIBBON AMENDED #1	62663	6847	UTAH	10S	2W	28
BLUE RIBBON NO. 2 AMENDED	19260	6847	UTAH	10S	2W	28
BLUE RIBBON NO. 3 AMENDED	62657	6847	UTAH	10S	2W	28
BURGLAR EXTENSION (Card-657)	76395	6052	JUAB	10S	2W	32

NAME	STATE OF UTAH TAX PROPERTY NO.	PATENT SURVEY NO.	COUNTY	TOWN- SHIP	RANGE	SECTION
BURGLER (Card-113)	63111	4141	JUAB	11S	2W	5
BUTTE	19314	4420	UTAH	10S	2W	20
BUZZARD	62658	6847	UTAH	10S	2W	28,29
CAMEO #27	19268	6766	UTAH	10S	2W	28
CARL (Card-731)	63115	6847	JUAB	10S	2W	29,32
CAROLINE	19329	37	UTAH	10S	2W	16
CASTLE	62729	5714	UTAH	10S	2W	20
CEDAR	19276	6574	UTAH	10S	2W	28
CEDAR NO. 1	62696	6574	UTAH	10S	2W	28
CEDAR NO. 2	62697	6574	UTAH	10S	2W	28
CEDAR NO. 3	62698	6574	UTAH	10S	2W	28
CEDAR NO. 4	19271	6737	UTAH	10S	2W	27,28
CEDAR NO. 6	19255	7140	UTAH	10S	2W	27,28
CLIMAX	62706	6439	UTAH	10S	2W	21
CLINTON	62730	5714	UTAH	10S	2W	20
CLIPPER	62731	5714	UTAH	10S	2W	20
COLORADO	19321	4120	UTAH	10S	2W	20,29
COMET AMENDED	62707	6433	UTAH	10S	2W	16
EAGEL	62666	6767	UTAH	10S	2W	21,22
EAST BOY MINE	19337	3148	UTAH	10S	2W	20
EAST FRACTION	19293	5740	UTAH	10S	2W	16
EAST POINT #1	19287	6091	UTAH	10S	2W	21
EAST POINT #2	62710	6091	UTAH	10S	2W	21
EAST POINT #3	19286	6091	UTAH	10S	2W	21
EAST POINT #4	62708	6091	UTAH	10S	2W	21
EAST POINT #5	62709	6091	UTAH	10S	2W	21,28
ED STOKES	19343	218	UTAH	10S	2W	19,20,29
ELEANOR #2	19273	6595	UTAH	10S	2W	21,28
EMMA	19299	5687	UTAH	10S	2W	20
EVELYNE (Card-657)	65571	6052	JUAB	10S	2W	32
FINLEY	19296	5709	UTAH	10S	2W	20
FLAGSTAFF	19333	324	UTAH	10S	2W	19,20
FLOWER (Card-657)	19344	6052	UTAH, JUAB	10S	2W	32,33
FRACTION (Card-657)	65584	6052	JUAB	10S	2W	32
FRACTION HEDWIG	62735	4668	UTAH	10S	2W	16

NAME	STATE OF UTAH TAX PROPERTY NO.	PATENT SURVEY NO.	COUNTY	TOWN- SHIP	RANGE	SECTION
FRACTION OF GRUTLI NUMBER 3	19308	4984	UTAH	10S	2W	16
GILES (Card-731)	63139	6847	JUAB	10S	2W	32
GOLD BOND NO. 17	61056	6574	UTAH, JUAB	10S	2W	33
GOLD BOND NO. 18	19275	6574	UTAH, JUAB	10S	2W	33
GOLD BOND NO. 19	62693	6574	UTAH	10S	2W	28,33
GOLD BOND NO. 20	61057	6574	UTAH	10S	2W	27,28
GOLD BOND NO. 21	62694	6574	UTAH	10S	2W	28,33
GOLD BOND NO. 22	19270	6739	UTAH	10S	2W	28,33
GOLD HILLFRACTION	19311	4668	UTAH	10S	2W	16,21
GOLDEN CHARIOT MINE NO. 1	19307	5466	UTAH	10S	2W	20
GOLDEN CHARIOT NO. 2	62732	5466	UTAH	10S	2W	20
GOLDEN CHARIOT NO. 3	62733	5466	UTAH	10S	2W	20
GOLDEN CHARIOT NO. 4 LODE	19306	5533	UTAH	10S	2W	20,21
GOLDEN FISSURE	62711	6091	UTAH	10S	2W	21
GOSHEN NO. 4	19297	5708	UTAH	10S	2W	20
GRACE	19272	6606	UTAH	10S	2W	28
GREAT CARBONATE QUEEN A	19285	6204	UTAH	10S	2W	15,16,21, 22
GREAT EASTERN #1	19292	5740	UTAH	10S	2W	17
GREAT EASTERN #2	65617	5740	UTAH	10S	2W	16,17
GREAT EASTERN #3	62717	5740	UTAH	10S	2W	16,17,20, 21
GREAT EASTERN #5	19294	5740	UTAH	10S	2W	16,21
GREAT EASTERN #6	62725	5740	UTAH	10S	2W	17,20,21
GREAT EASTERN #7	62726	5740	UTAH	10S	2W	20
GREAT EASTERN #8	62727	5740	UTAH	10S	2W	16
GREAT IRISH CHANCE	62728	5740	UTAH	10S	2W	20
GREYHOUND NO. 5	19280	6465	UTAH	10S	2W	15,21,22
GRUTLI NO. 3	62734	4984	UTAH	10S	2W	16
HAWK	40402	4759	UTAH	10S	2W	17,20
HEDWIG	62736	4668	UTAH	10S	2W	16,21
HIGHLAND MARY	19327	38	UTAH	10S	2W	16
HORSESHOE	62712	6091	UTAH	10S	2W	21

NAME	STATE OF UTAH TAX PROPERTY NO.	PATENT SURVEY NO.	COUNTY	TOWN- SHIP	RANGE	SECTION
HORSESHOE A	62713	6091	UTAH	10S	2W	21
HORSESHOE NO. 1	62714	6091	UTAH	10S	2W	21
HOUSE (Card-731)	62659	6847	UTAH, JUAB	10S	2W	28,29
IDAHO FRACTION	19265	6767	UTAH	10S	2W	22
INDEPENDENCE	19332	325	UTAH	10S	2W	20
IRON KING AMENDED	19262	6808	UTAH	10S	2W	21
IRON KING NO. 1 AMENDED	19263	6807	UTAH	10S	2W	21
JUNE BUG	19312	4440	UTAH	10S	2W	20
JUSTICE	19339	314	UTAH	10S	2W	20
KARREN NO. 4	65664	6563	UTAH	10S	2W	22,27
KIDNAPPING	62720	5740	UTAH	10S	2W	16,21
KLENZO	62685	6595	UTAH	10S	2W	21,28
KLENZO NO. 2	62686	6595	UTAH	10S	2W	21,28
LAST CHANCE	19320	4140	UTAH	10S	2W	20
LEDGE (Card-731)	62660	6847	UTAH, JUAB	10S	2W	28,29,32, 33
LEONA	19290	5983	UTAH	10S	2W	20
LILLEY OF THE WEST	62738	4282	UTAH	10S	2W	16
LILLY FRACTION	19257	6933	UTAH	10S	2W	16
LILY SILVER	19258	6931	UTAH	10S	2W	16
LITTLE SILVER KING	19323	4104	UTAH	10S	2W	16
LOVE WANDERER	19315	4323	UTAH	10S	2W	16
MACK	19304	5584	UTAH	10S	2W	20
MAHOGANY	19325	3970	UTAH	10S	2W	19,20
MIDDLE MAN	19345	220	UTAH	10S	2W	19,20
MONTANA	19319	4143	UTAH	10S	2W	20
MONTANA	62669	6767	UTAH	10S	2W	21,22
MONTANA NO. 2	62670	6767	UTAH	10S	2W	21,22
MORNING STAR	62741	4120	UTAH	10S	2W	20,29
MOUNTAIN VIEW	19331	3326	UTAH	10S	2W	17,19,20
NARROW GAUGE	19334	323	UTAH	10S	2W	19,20
NELLIE	19303	5585	UTAH	10S	2W	20
NEVADA	62671	6767	UTAH	10S	2W	22
NEVADA NO. 1	62672	6767	UTAH	10S	2W	22
NEVADA NO. 2	19264	6767	UTAH	10S	2W	21,22

NAME	STATE OF UTAH TAX PROPERTY NO.	PATENT SURVEY NO.	COUNTY	TOWN- SHIP	RANGE	SECTION
NEVADA NO3	62681	6766	UTAH	10S	2W	21,22
NEVADA NO6	62682	6766	UTAH	10S	2W	21,22
NEVADA TUNNEL EXTENSION	19259	6847	UTAH	10S	2W	28,29
NEVADA TUNNEL EXT. NO. 2	62684	6606	UTAH	10S	2W	28,29
NEVADA TUNNEL NO. 2 AMENDED (Card-731)	19261	6847	UTAH, JUAB	10S	2W	29
NEVADA TUNNEL NO. 3	62664	6847	UTAH	10S	2W	32,33
NEVADA TUNNEL NO 4 (Card-657)	65306	6052	JUAB	10S	2W	32
NEVADA TUNNEL NO 5 (Card-657)	65307	6052	JUAB	10S	2W	32
OLD ROSE AMENDED	62654	6847	UTAH, JUAB	10S	2W	33
OLD ROSE NO. 1 AMENDED	62655	6847	UTAH	10S	2W	28,33
OLIVER (CYRUS) LODE	19330	3327	UTAH	10S	2W	19,20
PAUL	62695	6574	UTAH	10S	2W	28
PAUL NO. 1	19274	6574	UTAH	10S	2W	28
PAUL NO. 2	62689	6574	UTAH	10S	2W	28,33
PAUL NO. 3	62690	6574	UTAH	10S	2W	28
PAUL NO. 4	62691	6574	UTAH	10S	2W	28,33
PAUL NO. 5	62692	6574	UTAH	10S	2W	28
PHEBE S.	19328	3700	UTAH	10S	2W	20,29
PROTECTION	19338	3147	UTAH	10S	2W	20
RALPH	19324	4100	UTAH	10S	2W	16
RED BIRD	19313	4422	UTAH	10S	2W	20
REXALL	62687	6595	UTAH	10S	2W	28
REXALL NO. 2	62688	6595	UTAH	10S	2W	28
RHOMBUS	19253	7157	UTAH	10S	2W	21
ROSE	19256	7138	UTAH	10S	2W	21,28
SAGE BRUSH (Card-657)	62716	6052	UTAH, JUAB	10S	2W	32,33
SAGE BRUSH (Card-657)	65409	6052	UTAH, JUAB	10S	2W	32,33
SALLY	19254	7141	UTAH	10S	2W	27,28
SAMPSON	62739	4282	UTAH	10S	2W	16

NAME	STATE OF UTAH TAX PROPERTY NO.	PATENT SURVEY NO.	COUNTY	TOWN- SHIP	RANGE	SECTION
SARAH	19326	39	UTAH	10S	2W	16
SEPTEMBER	62721	5740	UTAH	10S	2W	17,20
SEPTEMBER FRACTION	19305	5883	UTAH	10S	2W	20
SHAFT (Card-657)	65416	6052	JUAB	10S	2W	32,33
SHAWNEE	62665	6808	UTAH	10S	2W	21
SIDE EXTENSION OF SILVER KING	19322	4105	UTAH	10S	2W	16
SIDE EXTENSION OF SUNRISE AMENDED	62667	6767	UTAH	10S	2W	21,22
SILVER ROCK #1	19279	6559	UTAH	10S	2W	27,28
SILVER ROCK #2	62699	6559	UTAH	10S	2W	27,28
SILVER ROCK #3	62700	6559	UTAH	10S	2W	27,28
SIOUX	19341	221	UTAH	10S	2W	20,29
SLIM (Card-731)	63140	6847	JUAB	10S	2W	32
SNOW BIRD	4392	5740	UTAH	10S	2W	16,21
SPY MINE NO. 4	62740	4140	UTAH	10S	2W	20
SPY NO. 2	19318	4149	UTAH	10S	2W	20
SPY NO. 3	19317	4166	UTAH	10S	2W	20
SUCCESS	19340	260	UTAH	10S	2W	20
SUMMIT (Card-731)	62656	6847	UTAH, JUAB	10S	2W	29,32,33
SUNBEAM #1	62723	5740	UTAH	10S	2W	20,21
SUNBEAM #2	62724	5740	UTAH	10S	2W	21
SUNBEAM #3	62718	5740	UTAH	10S	2W	21
SUNBEAM #4	62719	5740	UTAH	10S	2W	21
SUNDOWN NO. 2	63138	6563	UTAH	10S	2W	22
SUNNY SIDE FRACTION	60619	6560	UTAH	10S	2W	15,22
SUNRISE (Card-657)	65466	6052	JUAB	10S	2W	32
SUNRISE FRACTION	62668	6767	UTAH	10S	2W	21,22
TRIXY	19288	6073	UTAH	10S	2W	28
TRUMP	62715	6073	UTAH	10S	2W	28
VERMONT	19301	5588	UTAH	10S	2W	20,29
VERN NO. 1	19282	6456	UTAH	10S	2W	21,28
VERN NO. 2	62701	6456	UTAH	10S	2W	21,28
VERN NO. 3	62702	6456	UTAH	10S	2W	28
VERN NO. 4	62703	6456	UTAH	10S	2W	28
VERN NO. 5	62704	6456	UTAH	10S	2W	28

NAME	STATE OF UTAH TAX PROPERTY NO.	PATENT SURVEY NO.	COUNTY	TOWN- SHIP	RANGE	SECTION
VERN NO. 6	62705	6456	UTAH	10S	2W	28
WELLER FRACTION	62737	4668	UTAH	10S	2W	16
WHITE ROSE NO. 5 AMENDED	62673	6766	UTAH	10S	2W	21
WHITE ROSE NO. FOUR	19266	6766	UTAH	10S	2W	27,28
WHITE ROSE NO. SEVEN	62674	6766	UTAH	10S	2W	21
WHITE ROSE NO. SIX	62675	6766	UTAH	10S	2W	21,28
WITHE ROSE	62683	6766	UTAH	10S	2W	21,22
WITHE ROSE #1	62677	6766	UTAH	10S	2W	21,22
WITHE ROSE #2	62678	6766	UTAH	10S	2W	22,27
WITHE ROSE #3	62679	6766	UTAH	10S	2W	21,22,27, 28
WITHE ROSE FRACTION	19267	6766	UTAH	10S	2W	21,22
WYMA	19302	5586	UTAH	10S	2W	20

C. Zone I-3

Following described patented mining claims located in Utah County, Utah (for reference purposes, Utah County Tax Account No. 98 125 0140 and 98 125 0370):

NAME	STATE OF UTAH TAX PROPERTY NO.	PATENT SURVEY NO.	COUNTY	TOWN- SHIP	RANGE	SECTION
CALDWELL	40428	6438	UTAH,	10S	2W	9
CLARK	40429	6438	UTAH	10S	2W	9,16
DESERT NO. 4	64027	6448	UTAH	10S	2W	9
DESERT NO. 8	64018	6448	UTAH	10S	2W	16
DEWEY	40430	6438	UTAH	10S	2W	9
GREAT EASTERN NO. 4	65618	5740	UTAH	10S	2W	16, 21
MILLER	40431	6438	UTAH	10S	2W	9
NATRONA	40427	6438	UTAH	10S	2W	9,16
WEBER	40432	6438	UTAH	10S	2W	9,16

II. ZONE 2 AND 3 LANDS

JUAB COUNTY PROPERTY

Tax Account	Tax Legal Description
SA00-0004	THE PATENTED MINING CLAIMS DESCRIBED BELOW FOR ZONE II-1
SA00-0059	THE PATENTED MINING CLAIMS DESCRIBED BELOW FOR ZONE II-1
SA00-0118	THE PATENTED MINING CLAIMS DESCRIBED BELOW FOR ZONE II-1
XE--	THE MINERAL RIGHTS ONLY BENEATH THE SURFACE OF EUREKA TOWNSITE, AS MORE PARTICULARLY DESCRIBED BY THE DEED OF CONVEYANCE FROM EUREKA CITY MINING COMPANY TO CHIEF CONSOLIDATED MINING COMPANY DATED MAY 15, 1916, AND RECORDED AT THE OFFICE OF THE JUAB COUNTY RECORDER ON MAY 25, 1916, AS ENTRY NO. 21207, IN BOOK 78 AT PAGE 219, TOGETHER WITH ALL OTHER INTERESTS CONVEYED BY SAID DEED
XE00-4635	BEGINNING AT THE NW CORNER OF LOT 44, BLK 1, PLAT "A" OF THE EUREKA CITY SURVEY, THENCE N 52°52' E 11.32 FT, THENCE S 29°23' E 132.27 FT, THENCE S 42°48' W 16.21 FT, THENCE N 62°21' W 8.64 FT, THENCE N 29°23' W 108.42 FT, THENCE N 5°26' W 21.72 FT TO BEGINNING. CONT 0.06 ACRES
XE00-4723	BEGINNING AT THE NW CORNER OF LOT 18, BLK 3, PLAT "A", EUREKA CITY SURVEY, THENCE N 58°39' E 26.85 FT, THENCE S 30° E 37 FT, THENCE S 58°39' W 30.17 FT M/L TO W'LY LINE OF SAID LOT, THENCE N 24°52' W 37 FT TO BEGINNING. CONT 0.02A
XE00-4758	ALL OF LOT 22, BLK 4, PLAT "A" OF THE EUREKA CITY SURVEY. CONT 0.01 ACRES
XE00-4771	ALL OF LOT 1, BLK 5, PLAT "A" OF THE EUREKA CITY SURVEY. CONT 0.01 ACRES
XE00-4790	ALL OF LOT 20, BLK 5, PLAT "A" OF THE EUREKA CITY SURVEY. CONT 0.14 ACRES
XE00-4791	ALL OF LOT 21, BLK 5, PLAT "A" OF THE EUREKA CITY SURVEY. CONT 0.07 ACRES
XE00-4793	ALL OF LOT 25, BLK 5, PLAT "A" OF THE EUREKA CITY SURVEY. CONT 0.03 ACRES
XE00-4794	ALL OF LOT 26, BLK 5, PLAT "A" OF THE EUREKA CITY SURVEY. CONT 0.08 ACRES
XE00-4795	ALL OF LOT 27, BLK 5, PLAT "A" OF THE EUREKA CITY SURVEY. CONT 0.05 ACRES

Tax Account	Tax Legal Description
XE00-4796	ALL OF LOT 28, BLK 5, PLAT "A" OF THE EUREKA CITY SURVEY. CONT 0.07 ACRES
XE00-4799	ALL OF LOTS 31, 32 & 35, BLK 5, PLAT "A" OF THE EUREKA CITY SURVEY. CONT 0.08 ACRE
XE00-4801	ALL OF LOT 34, BLK 5, PLAT "A" OF THE EUREKA CITY SURVEY. CONT 0.10 ACRE
XE00-4802	ALL OF LOT 36, BLK 5, PLAT "A" OF THE EUREKA CITY SURVEY. CONT 0.12 ACRE
XE00-4803	ALL OF LOTS 37, 38 & 50, BLK 5, PLAT "A" OF THE EUREKA CITY SURVEY. CONT 0.27 ACRE
XE00-4804	BEGINNING AT THE NE CORNER OF LOT 39, BLK 5, PLAT "A" OF THE EUREKA CITY SURVEY, THENCE S 46°2' E 110.46 FT TO CORNER OF LOT 39, THENCE S 41°31' W 3.7 FT TO CORNER OF LOT 39, THENCE S 44°28' E 57.09 FT TO A PT, THENCE S 44°35' W 32 FT TO A PT ON SW BOUNDARY LINE OF LOT 39, THENCE N 49°24' W 121.29 FT TO CORNER OF LOT 39, THENCE N 47°15' W 22.28 FT TO NW CORNER OF LOT 39, THENCE N 39°7' E 45.47 FT TO BEGINNING. 0.15 AC
XE00-4805	BEGINNING AT THE NW CORNER OF LOT 40, BLK 5, PLAT "A" OF THE EUREKA CITY SURVEY, THENCE N 39°7' E 34.25 FT, THENCE S 51°15' E 111.67 FT, M/L, TO A PT ON THE S BOUNDARY OF SAID LOT, THENCE S 41°31' W 44.3 FT TO THE SW CORNER OF SAID LOT, THENCE N 46°02' W 110.46 FT TO BEGINNING. CONT 0.10 ACRE
XE00-4806	BEGINNING AT THE NE'LY CORNER OF LOT 40, BLK 5, PLAT "A" OF THE EUREKA CITY SURVEY, THENCE RUNNING S 51°15' E 112.26 FT, THENCE S 41°31' W 14 FT, THENCE N 51°15' W 111.67 FT, M/L, TO PT ON N'LY END LINE OF SAID LOT, THENCE N 39°07' E 14 FT, M/L, TO PT OF BEGINNING. CONT .04 ACRES
XE00-4807	BEGINNING AT THE NE CORNER OF LOT 41, BLK 5, PLAT "A" EUREKA CITY SURVEY, THENCE S 46°43' E 41.17 FT, THENCE S 39°20' W 11.35 FT, THENCE S 47°8' E 86.87 FT, THENCE S 40°10' W 41.61 FT, THENCE N 46°50' W 137.4 FT, THENCE N 50°17' E 53.11 FT TO BEGINNING. CONT .14 ACRE
XE00-4808	BEGINNING 53.11 FT S 50°17' W OF NE CORNER OF LOT 41, BLK 5, PLAT "A", EUREKA CITY SURVEY, THENCE S 46°50' E 137.4 FT, M/L TO S BOUNDARY LINE OF SAID LOT, THENCE FOLLOWING S BOUNDARY LINE TO THE SW CORNER OF SAID LOT, THENCE N 51°15' W 146.49 FT, THENCE N 50°17' E 53.11 FT TO BEGINNING. CONT .15 ACRES
XE00-4809	ALL OF LOT 42, BLK 5, PLAT "A" OF THE EUREKA CITY SURVEY. CONT .15 ACRES

Tax Account	Tax Legal Description
XE00-4811	ALL OF LOT 45, BLK 5, PLAT "A" OF THE EUREKA CITY SURVEY. CONT .20 ACRES
XE00-4812	ALL OF LOTS 46, 48 AND 49, BLK 5, PLAT "A" OF THE EUREKA CITY SURVEY. CONT .42 ACRES
XE00-4815	ALL OF LOT 54, BLK 5, PLAT "A" OF THE EUREKA CITY SURVEY & THAT PART OF LOTS 6, 19, 52, & 53, BLK 5, PLAT "A" OF THE EUREKA CITY SURVEY DESCRIBED AS FOLLOWS: BEGINNING AT THE NW CORNER OF SAID LOT 19, THENCE ABOUT N 54°34' E 165 FT, M/L, TO PT ON THE E LINE BOUNDARY OF LOT 52, THENCE ABOUT S 30°W 107 FT, M/L, ON W LINE OF LOT 52, THENCE S 48°50' E 135 FT TO PT ON THE N BOUNDARY LINE OF LOT 38, THENCE S 39°07' W 23 FT, M/L, TO SW CORNER OF LOT 54, THENCE N 53°26' W 28.86 FT TO CORNER OF LOT 54, THENCE S 42°38' W 13.55 FT TO CORNER OF LOT 54, THENCE N 54°34' W 159.78 FT TO BEGINNING. 0.23 AC
XE00-4817	BEGINNING AT THE E'RLY CORNER OF LOT 45, BLK 5, PLAT "A" OF THE EUREKA CITY SURVEY, THENCE S 16°45' W 90.81 FT, THENCE S 22°50' W 97.95 FT TO THE S BOUNDARY LINE OF THE EUREKA CITY SURVEY, THENCE N 89°38' E ALONG SAID BOUNDARY 250 FT, THENCE N 47°38' W 240 FT, M/L, TO BEGINNING HANIFIN TRACT CONT 0.49 ACS
XE00-4818	BEGINNING AT THE SW CORNER OF LOT 17, BLK 6, PLAT "A", EUREKA CITY SURVEY, THENCE N 50' W 249.20 FT, THENCE N 18°41' E 21.10 FT, THENCE S 29°9' W 49.03 FT, THENCE S 49°26' W 120.07 FT, THENCE S 49°32' W 124.80 FT, THENCE S 47°38' E 85 FT M/L TO S BOUNDARY LINE OF EUREKA CITY SURVEY, THENCE N 89°38' E ALONG THE S BOUNDARY LINE 150 FT, M/L, TO BEGINNING. HANIFIN TRACT CONT 0.68 ACS
XE00-4836	ALL OF LOT 9, BLK 6, PLAT A, EUREKA CITY SURVEY. CONT 0.77 ACRES

XE00-4837	BEGINNING AT THE SE CORNER OF LOT 10, BLK 6, PLAT "A" OF THE EUREKA CITY SURVEY, THENCE S 29°09' W 49.03 FT, THENCE S 49°26' W 120.07 FT, THENCE N 46°45' W 173 FT M/L TO THE NW CORNER OF OLD BARN YARD, THENCE N 55°47' E 85 FT, M/L, TO THE SW CORNER OF LOT 11 OF SAID BLK, THENCE N 57°34' E 117.86 FT, THENCE S 36°12' E 15.85 FT, THENCE S 34°47' E 110.81 FT TO BEGINNING. CONT 0.65 ACRES
XE00-4844-1	BEGINNING AT THE NW CORNER OF LOT 14, BLK 6, PLAT "A", EUREKA CITY SURVEY, THENCE N 57°01' E 60.11 FT, THENCE S 26°40' E 54 FT, M/L TO A PT ON THE S'RLY BOUNDARY OF SAID LOT 14, WHICH IS 52.38 FT FROM THE SW CORNER OF SAID LOT 14, THENCE S 57°37' W 52.38 FT TO THE SW CORNER OF

	SAID LOT 14, THENCE N 34°47' W 52.88 FT, M/L, TO BEGINNING. CONT 0.07 ACRES
XE00-4845	BEGINNING AT THE NW CORNER OF LOT 15, BLK 6, PLAT "A", EUREKA CITY SURVEY, THENCE N 57°37' E 106 FT, M/L, TO POINT ON THE N BOUNDARY 20 FT DIST NW'RLY FROM THE CENTER LINE OF THE MAIN SPUR TRACK OF THE D&RG R/R, THENCE PARALLEL AND 20 FT DISTANT FROM SAID CENTER LINE ON AN 8° CURVE SW'RLY ABOUT 56 FT, THENCE S 31°08' W ABOUT 58 FT TO W BOUNDARY OF SAID LOT, THENCE N 34°47' W 50 FT, M/L, TO BEGINNING. CONT 0.06 ACS
XE00-4846	BEGINNING AT A PT ON THE S BOUNDARY LINE OF LOT 16, BLK 6, PLAT "A" OF THE EUREKA CITY SURVEY, WHICH PT BEARS S 89°16' W 25.5 FT FROM THE SW CORNER OF SAID LOT, THENCE N 31°08' E TO A PT ON THE N BOUNDARY LINE OF SAID LOT, THENCE N 57°44' E TO THE NE CORNER OF SAID LOT, THENCE S 26°40' E 109.81 FT TO THE SE CORNER OF SAID LOT, THENCE S 89°16' W 150.62 FT, M/L, TO BEGINNING. CONT 0.20 ACRES
XE00-4852	ALL OF THE E 1/2 OF LOT 4, BLK 7, PLAT A, EUREKA CITY SURVEY. CONTAINS 0.24 ACRES.
XE00-4856-1	LOTS 6 & 22, BLK 7, PLAT A, EUREKA TOWNSITE SURVEY. ALSO BEGINNING 174.52 FT N OF SW CORNER OF LOT 30, BLK 7, PLAT A, EUREKA TOWNSITE SURVEY, RUNNING THENCE N 30°32' ALONG ITS WESTERN BOUNDARY 128.67 FT TO NW CORNER OF SAID LOT 30, THENCE N 61°05' E 228.40 FT, THENCE S 28°52' E 269.88 FT TO A POINT N 28°51'29" W 21.94 FT FROM THE SE CORNER OF SAID LOT 30, THENCE S 51°39'12" E 30.92 FT, THENCE N 30°32' W 156.09 FT, THENCE N 58°07' W 190 FT TO BEGINNING. EXCEPT R-O-W OF D.&R.G.R.R. CO. SPUR LESS DEED TO RONALD G BRAY - SURFACE AREA 150 FT SQ LEAVING A BALANCE OF 1.78 AC.
XE00-4858	ALL OF LOT 7, BLK 7, PLAT A, EUREKA CITY SURVEY. CONTAINS 0.39 ACRES. EXCEPT PORTION DEEDED TO "AITKEN" IN B 331, P 761, LEAVING A BALANCE OF 0.02 AC. M/L
XE00-4871	BEGINNING AT THE SW CORNER OF LOT 15, BLK 7, PLAT A, EUREKA CITY SURVEY, THENCE N 57°27' E 135 FT, THENCE S 35°01' E 2.97 FT, THENCE S 61°05' W 135.89 FT TO BEGINNING. CONTAINS 0.01 ACRES.
XE00-4875	BEGINNING AT THE NW CORNER OF LOT 18, BLK 7, PLAT A, EUREKA CITY SURVEY, THENCE N 74°47' E 132.37 FT, THENCE S 16°44' E 20 FT M/L TO PT ON E BOUNDARY OF SAID LOT 25 FT DIST NW'LY FROM CENTER LINE OF MAIN SPUR TRACK OF D. & R.G.R.R., THENCE PARALLEL TO SAID CENTER LINE S 59°20' W 130 FT M/L TO W BOUNDARY OF SAID LOT, THENCE N 22°52' W 55 FT M/L TO BEGINNING. CONT 0.11 AC

XE00-4876	PART OF LOT 19, BLK 7, PLAT A, EUREKA CITY SURVEY, DESCRIBED AS BEGINNING AT A PT ON E BOUNDARY AND 20 FT S 20°31' E FROM NE CORNER OF LOT 18, BLK 7, PLAT A, EUREKA CITY SURVEY, THENCE S 20°31' E ABOUT 20 FT TO A PT 25 FT DIST NW'LY FROM CENTER LINE OF MAIN SPUR TRACK OF THE D.&R.G.RR., S 59°20' W ABOUT 2 FT THENCE N 16°44' W ABOUT 20 FT TO BEGINNING. 0.01AC
XE00-4878	BEGINNING AT THE SW CORNER OF LOT 20, BLK 7, PLAT A, EUREKA CITY SURVEY, THENCE N 61°05' E 128.5 FT TO SE CORNER OF SAID LOT, N 20°31' W 12 FT S 59°20' W 128.5 FT TO A PT ON W LINE OF SAID LOT, S 22°52' W TO BEGINNING. CONTAINS 0.02 AC
XE00-4880	ALL OF LOT 23, BLK 7, PLAT A, EUREKA CITY SURVEY. CONTAINS 0.17 ACRES.
XE00-4886	BEGINNING AT THE SE CORNER OF LOT 28, BLK 7, PLAT A, EUREKA CITY SURVEY, THENCE N 35°01' W ABOUT 72 FT TO PT ON THE E BOUNDARY OF SAID LOT 25 FT DISTANT SE'LY FROM CENTER LINE OF MAIN SPUR TRACK OF D.&R.G. RR, THENCE PARALLEL TO SAID CENTER LINE SW'LY, ON A 14° CURVE ABOUT 166 FT TO S BOUNDARY OF LOT, THENCE N 58°47' E 152 FT M/L TO SE COR, THE PLACE OF BEGINNING. 0.15AC
XE00-4888	BEGINNING AT THE SE CORNER OF LOT 29, BLK 7, PLAT A, EUREKA CITY SURVEY, THENCE N 30°32' W ABOUT 108 FT TO A PT ON THE E BOUNDARY OF SAID LOT 25 FT DIST SE'LY FROM CENTER LINE OF MAIN SPUR TRACK OF D.&R.G.RR., THENCE PARALLEL TO SAID CENTER LINE S 51°10' W ABOUT 144 FT, THENCE ON A 14° CURVE TO THE LEFT ABOUT 42 FT TO THE W BOUNDARY OF LOT, THENCE S 35°01' E ABOUT 72 FT TO SW COR, THENCE N 61°19' E 178.54 FT TO BEGINNING. CONTAINS 0.37 ACRES.
XE00-4890-1	ALL OF LOT 32, BLK 7, PLAT A, EUREKA CITY SURVEY. EXCEPTING THAT PORTION DEEDED TO WILLIE & JENNIE M. LUJAN BY A DEED RECORDED SEPT 15, 1971 & FOUND IN BOOK 230, PAGE 593. CONTAINS 0.32 ACRES.
XE00-4894-1	ALL OF LOT 34, BLOCK 7, PLAT "A" OF THE EUREKA CITY SURVEY EXCEPT PORTION DEEDED TO CAMMIE SORENSEN IN BOOK 378, PAGE 363. LEAVING A BALANCE OF 0.11 AC. MORE OR LESS.
XE00-4898	BEGINNING AT THE SE CORNER OF LOT 35, BLK 7, PLAT "A", EUREKA CITY SURVEY, THENCE N 32°17' W ABOUT 92 FT TO PT ON E BOUNDARY OF SAID LOT, 25 FT DIST SE'LY FROM CENTER LINE OF MAIN SPUR TRACK OF D & R G RR SW'LY ON A 14° CURVE PAR'LL TO SAID CENTER LINE ABOUT 80 FT S 6°25' W ABOUT 44 FT TO S BOUNDARY OF SAID LOT N 60°35' E 84 FT M/L TO SE CORNER THE POB. 0.10 AC, LESS THAT PORTION OF PARCEL XE 4903-2122 DEEDED TO "WRIGHT" IN B 453, P 170. LEAVING A BALANCE OF 0.09 AC. M/L.

XE00-4899-111	PART OF THE J C MCCHRYSTAL TRACT DESCRIBED AS COM AT THE SE CORNER OF LOT 32, BLK 7, PLAT "A" EUREKA CITY SURVEY THENCE S 700 FT THENCE S 89°38' W 117.52 FT TO TRUE PT OF BEGINNING, THENCE N 13°58' E 230.4 FT THENCE W 592 THENCE S 18' E 227 FT THENCE N 89°38' E 535.2 FT TO BEGINNING. EXCEPT THOSE CERTAIN SURFACE RIGHTS CONVEYED AS DESCRIBED IN B 325 P 350 SERIAL NO. XE-5652-K & B 344 P 201 SERIAL NO. XE-5652-D & B 373 P 765 SERIAL NO. XE-5652-O & B 368 P 272 SERIAL NO. XE-5652-C & B 306 P 613 SERIAL NO. XE-5652-J & B 379 P 807 SERIAL NO. XE-4899-12 & B 386 P 225 SERIAL NO. XE-5652-N & WRIGHT SERIAL NO. XE-6119-O & CARLSON XE-4903-212 B 392 P 656 BALANCE 1.54 AC. ALSO LESS XE4899-112 B 438 P 86. ALSO LESS THAT PORTION OF XE4903-2112 DEEDED TO "WRIGHT" IN B 453 P 170, LEAVING A BALANCE OF 0.75 AC M/L.
XE00-4900	PART OF THE JACKSON C MCCHRYSTAL TRACT DESCRIBED AS COM AT SE CORNER OF LOT 32, BLK 7, PLAT "A" ECS THENCE S 73°50' W 119.57 FT THENCE N 22°52' W 132.37 FT THENCE S 87°29' W 120.72 FT THENCE S 28°52' E 278.94 FT THENCE N 58°7' E 179.46 FT THENCE N 10' W 66.1 FT TO BEGINNING. CONT ABOUT 0.740 AC EXCEPT FOR PART DEEDED TO WILLIE & JENNIE LUJAN IN BOOK 230 PAGE 593 AND "AUSTIN IN BOOK 382 PAGE 591 AND "CUNNINGHAM" IN B 386 P 370 LEAVING A BALANCE OF 0.31 AC. M/L
XE00-4901	PART OF J C MC CHRYSTAL TRACT DESCRIBED AS BEGINNING AT SW CORNER OF LOT 35, BLK 7, PLAT "A" EUREKA CITY SURVEY THENCE S 27°34' E 265 FT M/L TO PT ON S BDY LINE OF TOWNSITE THENCE N 89°38' E 47.85 FT TO PT ON S BDY LINE OF TOWNSITE THENCE N 18' W 248.43 FT TO PT 89°52' W 149.75 FT M OR L TO PT ON S BDY LINE OF LOT 35 THENCE S 60°35' W 22.84 FT TO BEGINNING. CONT. 0.64 AC EXCEPT SURFACE RIGHTS OF PARCELS AS DESCRIBED IN BOOK 344 PAGE 201 AND BOOK 373 PAGE 765. ALSO LESS THAT PORITON OF XE4903-2122 DEEDED TO "WRIGHT" IN B 453 P 170. LEAVING A BALANCE OF 0.25 AC. M/L.
XE00-4902	PART OF J C MC CHRYSTAL TRACT DESCRIBED AS BEGINNING AT SE CORNER OF LOT 32, BLK 7, PLAT "A" EUREKA CITY SURVEY THENCE S 10' E 699.72 FT TO PT ON S BDY LINE OF TOWNSHIP THENCE N 89°38' E 22.39 FT TO PT THENCE N 2°W 700 FT TO BEGINNING. CONT 0.18 ACRES EXCEPT SURFACE RIGHTS CONVEYED TO U.P. & L. CO. ON PORTION THEREOF AND "RILEY" IN BOOK 236 PAGE 357 AND "AUSTIN" IN BOOK 382 PAGE 591 LEAVING A BALANCE OF 0.09 AC.
XE00-4903-2121	PART OF J C MC CHRYSTAL TRACT DESCRIBED AS BEGINNING AT A PT 66.1 FT S 10' E FROM SE CORNER OF LOT 32 BLK 7 PLAT A EUREKA CITY SURVEY FROM SD PT OF BEGINNING S 58°07' W 179.46 FT TO SE CORNER OF LOT 30 SD BLK, PLAT & SURVEY S 58°07' W 220 FT TO SE CORNER OF LOT 33 SD BLK, PLAT & SURVEY S 59°04' W 199.18 FT TO SE CORNER OF LOT 34 SD BLK PLAT & SURVEY THENCE S 60°26' W 134.64 FT TO SW CORNER OF LOT 34 SD BLK PLAT

	& SURVEY THENCE N 32°17' W 77.82 FT TO SE CORNER OF SD LOT 35 THENCE S 60°35' W 153.34 FT N 89°52' E 149.75 FT S 18° E 21.43 FT E 592 FT S 13°58' W 230.4 FT N 89°38' E 117.52 FT N 0°10' W 633.9 FT TO BEGINNING. EXCEPT THE SURFACE RIGHTS TO THE FOLLOWING AS DESCRIBED IN BOOK 348 PAGE 254 SERIALNO.XE5652-E BOOK 232 PAGE 361 SERIAL NO. XE4903-1 BOOK 344 PAGE 201 SERIAL NO. XE5652-D BOOK 325 PAGE 350 SERIAL NO. XE5652-K BOOK 379 PAGE 807 SERIAL NO. XE4899-12 BOOK 382 PAGE 591 SERIAL NO. XE5388-2 BOOK 386 PAGE 370 SERIAL NO. XE4903-2 BOOK 392 PAGE 656 SERIAL NO. XE4903-212 BOOK 396 PAGE 96 SERIAL NO. XE5388-3 LEAVING A BALANCE OF 1.25 AC. LESS XE4899-112 B 438 P 860. ALSO LESS THAT PORTION OF XE4903-2122 DEEDED TO "WRIGHT" IN B 453 P 170, LEAVING ABALANCE OF 0.50 AC M/L.
XE00-4909	ALL OF LOT 5, BLK 1, PLAT "B" OF THE EUREKA CITY SURVEY. CONT 0.06 ACRES
XE00-4916	BEGINNING 50 FT N 58°25' W OF THE NE CORNER OF LOT 10, BLK 1, PLAT "B", EUREKA CITY SURVEY, THENCE S ABOUT 21-1/2° E TO A POINT ON THE S BOUNDARY LINE OF SAID LOT, THENCE N 61°39' W 18.37 FT, THENCE N 28°28' E TO BEGINNING. CONT 0.03 ACRES
XE00-4970	ALL OF LOT 21, BLK 3, PLAT B, EUREKA CITY SURVEY. CONTAINS 0.01 ACRES.
XE00-4990	ALL OF LOT 21, BLK 4, PLAT "B", EUREKA CITY SURVEY. CONTAINS 0.03 AC
XE00-4992	ALL OF LOT 23, BLK 4, PLAT "B", EUREKA CITY SURVEY. CONTAINS 0.03 AC
XE00-5059	BEGINNING AT THE NE CORNER OF LOT 8, BLK 5, PLAT "B", EUREKA CITY SURVEY, THENCE S 10°48' E 23.01 FT, S 64°14' W 65 FT M/L, THENCE N 17°57' W 48 FT, M/L, TO N'LY BOUNDARY LINE, THENCE N 73°36' E 65 FT TO BEGINNING. NOTE: BOUNDARY LINES DO NOT CONFORM TO OFFICIAL SURVEY BUT DESCRIPTION SAME AS IN DEED TO CHIEF. CONT 0.04 AC
XE00-5069	ALL OF LOT 12, BLK 5, PLAT 'B', EUREKA CITY SURVEY. CONTAINS 0.01 ACRES.
XE00-5072	ALL OF LOT 18, BLK 5, PLAT B, EUREKA CITY SURVEY. CONTAINS 0.01 ACRES.
XE00-5080	LOT 11, OF SUB OF LOT 19, BLK 5, PLAT "B", EUREKA CITY SURVEY. CONTAINS 0.11 ACRES.
XE00-5150	ALL OF LOT 13, BLK 6, PLAT "B", EUREKA CITYSURVEY. CONT 0.01 ACRES
XE00-5224	ALL OF LOT 16, BLK 8, PLAT "B", EUREKA CITY SURVEY & A PART OF LOT 21, BLK 8, PLAT "B", EUREKA CITY SURVEY DESCRIBED AS FOLLOWS: BEGINNING AT THE SE CORNER OF SAID LOT 16, THENCE N 20°58' W 61.82 FT, THENCE S 73°21' W 43 FT, THENCE S 20°58' E 67 FT, M/L, TO S'LY LINE OF SAID LOT 21, THENCE N 66°27' E 43 FT, M/L, TO BEGINNING. CONT 0.18 AC.
XE00-5227	ALL OF LOT 19, BLK 8, PLAT "B", EUREKA CITY SURVEY. CONT 0.045 AC.
XE00-5229	THAT PART OF LOTS 21 & 25, BLK 8, PLAT "B", EUREKA CITY SURVEY, DESCRIBED AS BEGINNING AT A PT N 66°27' E 30.83 FT FROM SW CORNER SAID LOT 21, THENCE N 66°27' E 30.83 FT, THENCE N 20°58' W 67 FT, THENCE N 73°21' E 11.1 FT, THENCE N 17°33' W 53.89 FT, THENCE S 63°22' W 50.19 FT

	S 23°21' E ALONG CENTER OF DIVIDING WALL 116.51 FT TO BEGINNING. CONT 0.10 AC.
XE00-5230	THAT PART OF LOTS 21 & 25, BLK 8, PLAT "B", EUREKA CITY SURVEY DESCRIBED AS BEGINNING AT THE SW CORNER OF SAID LOT 21, THENCE N 66°27' E 30.83 FT N 23°21' W ALONG CENTER DIVIDING WALL 116.51 FT TO N SAID OF LOT 25, THENCE S 62°22' W 14.46 FT TO NW CORNER OF LOT 25, THENCE S 18° E 42.73 FT TO SW CORNER OF LOT 25, THENCE S 73°21' W 12.69 FT TO NW CORNER OF LOT 21 S 5°26' E 5.11 FT THENCE S 24°41' E 69.99 FT TO BEGINNING. CONT 0.07AC.
XE00-5232	ALL OF LOT 24, BLK 8, PLAT "B", EUREKA CITY SURVEY. CONT .01 AC.
XE00-5373-111	ALL OF LOTS 13,19 & 22 BLK 3 PLAT CEUREKA CITY SURVEY. CONT 3.8 ACRES M/L EXCEPT PORTION DEEDED IN BOOK 365 PAGE 228 OF THE RECORDS OF JUAB COUNTY ALSO N EXCEPTING THAT PORTION DEEDED TO "WALL" IN BOOK 367 PAGE 918 ALSO EXCEPTING THAT PORITON DEEDED TO "JUDGES" IN BOOK 387 PAGE 187 CONT. 0.16 AC M/L. ALSO LES PORTION DEEDED TO "SMITHS" IN BOOK 400 PAGE 499 (XE-5386-2) LEAVING A BALANCE OF 1.34 AC. LESS PORTION DEEDED TO CUNNINGHAM IN BOOK 405 PAGE 445 (XE - 5373-112) LEAVING A BALANCE OF 0.85 AC.
XE00-5374-2111	LOT 23 BLK 3 PLAT C ECS. SURFACE RIGHTSONLY EXCEPTING THAT PORTION DEEDED TO WILLIE & JENNIE M LUJAN BY A DEED RECORDED SEPT 15,1971 FOUND IN BOOK 230 PAGE 593. ALSO EXCEPTING PORTION DEEDED TO "WALL" IN BOOK 367 PAGE 918 ALSO EXCEPTING PORTION DEEDED TO "JUDGES" IN BOOK 387 PAGE 187 CONT. 0.06 AC. M/L LEAVING A BALANCE OF 0.32 AC.
XE00-5375	ALL OF LOT 20 BLK 3 PLAT C EUREKA CITYSURVEY. CONT 1.07 ACRE
XE00-5378-1	PART OF LOT 24 BLK 3 PLT C ECS DESCRIBEDAS; BEGINNING AT SE CORNER OF LOT 22 SD BLK, PLAT & SURVEY THENCE S 15°21' E 33 FT THENCE ABOUT N 78°31' E 53.75 FT TO CENTER OF A WELL THENCE ABOUT 66°30' E 88.75 FT TO CORNER OF SD LOT 24, NE CORNER OF S'RLY PORTION THEREOF THENCE N 68°E 188.26 FT THENCE N 36°14' W 166.56 FT THENCE S 69°2' W TO NW CORNER OF SD LOT 24 THENCE S15°21' E 125.77 FT TO BEGINNING. CONT 1.13 AC. LESS ANY PORTION DEEDED IN BOOK 365 PAGE 228 CONT. 0.01 AC. M/L LEAVING A BALANCEOF 1.13 AC. LESS PORTION DEEDED TO SCHOW IN B 411 P 264 (XE -5379-2) LEAVING A BALANCE OF 1.13 AC. ALSO LESS PORTION DEEDED TO "WAHLBERG" IN B 439 P 647, LEAVING A BALANCE OF 0.58 AC.

XE00-5379-11	PART OF LOT 24 BLK 3 PLT C ECS DESCRIBED AS; BEGINNING AT SE CORNER OF LOT 22 SD BLK, PLAT & SURVEY THENCE S 76°44' W 33.72 FT THENCE S 20°49' E 387.14 FT THENCE N 48°11' E 190.35 FT THENCE N 22°31' W 174.95 FT THENCE S 66°30' W 50 FT THENCE N 23°31' W 100 FT THENCE S 66°30' W 38.75 FT TO THE CTR OF A WELL THENCE S 78°31' W 53.75 FT THENCE N 15°21' W 33 FT TO BEGINNING. CONT 1.14 ACRES. LESS ANY PORTION IF ANY DEEDED TO "SILVER TREASURE, INC." IN BOOK 413 P 261 (XE-5386-3) ALSO LESS PORTION DEEDED TO "SCHOW" IN B411 P 264, LEAVING A BALANCE OF 0.51 AC, M/L.
XE00-5380	COM AT A PT 274.9 FT N 22°31' W OF SE CORNER OF LOT 24 BLK 3 PLAT C ECS THENCE S 66°30' W 50 FT THENCE S 22°31' E 100 FT THENCE N 66°30' E 50 FT THENCE N 23°31' W 100 FT TO BEGINNING. CONT 0.11 AC. LESS PORTION DEEDED TO SCHOW IN B 411 P 264 (XE 5379-2) ALSO LESS PORTION DEEDED TO "SCHOW" IN B 442 P 346 (XE 5379-12) LEAVING A BALANCE OF 0.02 AC, M/L.
XE00-5382	BEGINNING AT SW CORNER OF LOT 25, BLK 3, PLAT C, ECS, THENCE N 61°23' E 156.84 FT THENCE N 26°10' W 26.64 FT THENCE N 61°04' E 20 FT THENCE N 29° W 16.5 FT TO N BDRY LN OF LOT 25 THENCE S 69°23' W 159 FT M/L TO NW CORNER OF SD LOT 25 THENCE S 14°29' E 67.73 FT TO BEGINNING. EXCEPT R/R OF W. CONT 0.22
XE00-5386-1	TRACT C, BLK 3, PLAT "C" OF THE EUREKA CITY SURVEY; BEGINNING AT A POINT N 89°45' W 1334.9 FT FROM SE CORNER OF SAID CITY SURVEY, THENCE N 49°51' W 126.96 FT, THENCE S 69°10' W 153 FT, THENCE S 25°21' E 197.19 FT, THENCE S 69°2' W 291.15 FT, THENCE S 36°14' E 166.56 FT, THENCE S 68° W 188.26 FT, THENCE S 22°31' E 274.95 FT, THENCE S 48°11' W 190.35 FT, THENCE N 20°40' W 386.14 FT, THENCE S 76°44' W 413.78 FT, THENCE S 2° E 727.14 FT, THENCE N 89°38' E 1056.75 FT, THENCE N 8' W 1295.15 FT TO BEGINNING. CONT 22.06 ACRES EXCEPT THOSE CERTAIN SURFACE RIGHTS CONVEYED IN BOOK 367, PAGE 918, LOCATED IN NW'LY CORNER OF PROPERTY HEREIN AND THAT PORTION DEEDED TO UTAH POWER & LIGHT CO. LOCATED IN SW'LY PORTION OF PROPERTY HEREIN. LEAVING A BALANCE OF 20.06 AC. MORE OR LESS. ALSO LESS PORTION DEEDED TO "AUSTIN" AS DESCRIBED IN BOOK 382, PAGE 591, ALSO LESS PORTION DEEDED TO "SMITHS" IN BOOK 400, PAGE 499 (XE-5386-2) LEAVING A BALANCE OF 19.56 AC. ALSO LESS PORTION DEEDED TO SCHOW IN B 411, P 264 (XE 5379-2) LEAVING A BALANCE OF 19.56 AC. LESS PORTION DEEDED TO "SILVER TREASURE INC." IN B 413, P 261, (XE-5386-3) LEAVING A BALANCE OF 19.06 AC. M/L. ALSO LESS ANY PORTION DEEDED TO "EUREKA CITY" IN B 563 P 1269 LEAVING A BALANCE OF 18.97 AC. M/L

XE00-5388	ALL OF LOTS 1 & 2 BLK 4 PLAT C EUREKA CITY SURVEY. CONT 1.01 AC. EXCEPT SURFACE RIGHTS DEEDED TO U.P.& L. CO. AND PORTION DEEDED TO "LUJAN" IN B 230 P 593 AND PORTION DEEDED TO "WALL" IN B367 P 918. AND LESS PORTION DEEDED TO "AUSTIN" IN BOOK 382 PAGE 591 LEAVING A BALANCE OF 0.88 AC. LESS PORTION DEEDED TO "BROCK" IN BOOK 396 PAGE 94 PARCEL XE-5388-3 LEAVING A BALANCE OF 0.37 AC.
XE00-5441	THAT PART OF UNNUMBERED TRACT ADJOINING LOTS 12 & 21, BLK 1, PLAT "D". EUREKA CITY SURVEY DESCRIBED AS BEGINNING AT A POINT S 71°W 35 FT FROM SW CORNER OF SD LOT 12, THENCE N 18°12' W 125 FT S 58°17' W 44 FT S 18°12' E 115 FT, THENCE N 71° E TO BEGINNING. CONT 0.12 ACRES JOHN HUGHS TRACT
XE00-5471	THAT PARCEL OF LAND ADJOINING LOT 5, BLK 2, PLAT D, EUREKA CITY SURVEY, DESCRIBED AS FOLLOWS. BEGINNING AT SE CORNER OF EUREKA TOWNSITE, THENCE ALONG S LINE OF SAID TOWNSITE N 89°45' W 673.36 FT, N 70°54' E 711.17 FT, S 13° E 235.96 FT TO BEGINNING. CONTAINS 1.82 ACRES.
XE00-5481	LOT 10, BLK 1, PLAT E, EUREKA CITY SURVEY. CONTAINS 0.08 ACRES.
XE00-5529	LOT 26, BLK 2, PLAT E, EUREKA CITY SURVEY. CONTAINS 0.10 ACRES.
XE00-5530	LOT 27, BLK 2, PLAT E, EUREKA CITY SURVEY. CONTAINS 0.10 ACRES.
XE00-5534	LOT 31, BLK 2, PLAT E, EUREKA CITY SURVEY. CONTAINS 0.03 ACRES
XE00-5538	LOT 4, BLK 3, PLAT E, EUREKA CITY SURVEY. CONTAINS 0.01 ACRES.
XE00-5560	LOT 23, BLK 3, PLAT E, EUREKA CITY SURVEY. FORMER OWNER NATIONAL HOUSING & FINANCE SYNDICATE. CONT 0.05 AC.
XE00-5572-A	LOT 35, BLK 3, PLAT E, EUREKA CITY SURVEY. CONTAINS 0.09 ACRES.
XE00-5580	LOT 2, BLK 4, PLAT E, EUREKA CITY SURVEY. CONTAINS 0.02 ACRES.
XE00-5588-A	LOT 11, BLK 4, PLAT E, EUREKA CITY SURVEY. CONTAINS 0.04 ACRES.
XE00-5596-A	LOT 19, BLK 4, PLAT E, EUREKA CITY SURVEY. CONTAINS 0.01 ACRES.
XE00-5602-A	SURFACE GROUND OF THE NORTHEAST EXTENSION ZULU, VALLEY & RIDGE MNG. CLAIM, U.S. LOT 231 KNOWN AS TRACT A, BLK 4, PLAT E EUREKA CITY SURVEY. CONT 1.79 ACRES.
XE00-5632	BEGINNING AT THE SE CORNER OF LOT 18, BLK 1, PLAT F, EUREKA CITY SURVEY, FROM WHICH CORNER # 4, LAST CHANCE MNG CLAIM U.S. LOT 261, BEARS S 10°58' E 460.3 FT, THENCE N 81°10' W 221.0 FT, N 8°20' E 8 FT, S 81°10' E 101 FT, THENCE S 7°25' W 5 FT S 81°10' E 120 FT, S 4°18' W 3 FT TO BEGINNING. CONTAINS 0.03 ACRES.
XE00-5637-A	LOT 23, BLK 1, PLAT F, EUREKA CITY SURVEY, CONTAINS 0.02 ACRES.

XE00-5643-A	LOT 30, BLK 1, PLAT F, EUREKA CITY SURVEY. CONTAINS 0.03 ACRES.
XE00-5643-B	LOTS 31 & 32, BLK 1, PLAT F, EUREKA CITY SURVEY. CONTAINS 0.04 ACRES.
XE00-5650-B	LOT 41, BLK 1, PLAT F, EUREKA CITY SURVEY. CONTAINS 0.01 ACRES.
XE00-6111	BEGINNING 120 FT N OF SE CORNER OF SW 1/4 OF NE 1/4 SEC 18 T 10S R 2W SLM THENCE N 200 FT E 80 FT S 18° E 72 FT W 25 FT S 18° E 44 FT E 25 FT S 18° E 55 FT S 74° W 138 FT TO BEGINNING. CONT. 0.43 AC.
XE00-6113-211	<p>LOT 8 OF SEC 18 T 10S R 2W SLM ALSO ALLOF LOT 7 OF SEC 18 T 10S R 2W SLM EXCEPT ALL OF THE FOLLOWING DESCRIBED PARCELS:</p> <p>PARCEL XE-5652-P: THAT PORTION OF THE FOLLOWING DESCRIBED PROPERTY LYING E OF THE E 1/16 LINE OF SEC 18, T 10S, R 2W, SLM. BEGINNING AT A POINT ON THE E BNDRY LINE OF EUREKA CITY WHICH IS S 0°13' E 1355 FT FROM THE NE CORNER OF THE NW QTR OF THE NE 1/4 OF SEC 18, T10S, R 2W, SLB&M, THENCE S 47°58' W 398.84 FT, THENCE N 0°13' W 871.20 FT, THENCE N 47°58' E 56.40 FT, THENCE N 0°13' W 632 FT, THENCE N 89°47' E 700.50 FT, THENCE S 0°13' E 871.20 FT, THENCE S 47°58' W 601.16 FT TOP.O.B. CONTAINING A BALANCE OF 10.99 AC. PARCEL XE-6118-A: A TRIANGLE TRACT OR PARCEL OF LAND WITHIN THE E 1/2 OF THE NE 1/4 OF SEC 18, T 10S, R 2W, SLM. DESCRIBED AS FOLLOWS; COM AT THE NE CORNER OF SAID SEC 18, THENCE S 38°52' W 1155.4 FT, THENCE S 50°08' W 183.52 FT TO THE TRUE POINT OF BEGINNING OF THE LAND DESCRIBED HEREIN, SAID POINT OF BEGINNING. BEING LOCATED AT THE INTERSECTION OF THEE LINE OF D&RG WESTERN R.R. CO'S STATION GROUNDS OF ITS TINTIC BRANCH AT KNIGHTVILLE, JUAB COUNTY WITHENCE THE SE'LY R-O-W LINE OF U.S. HWY # 6, THENCE S 0°22' E 610 FT, THENCE N 39°52' W 456.01 FT TO A POINT IN SAID SE'LY R-O-W LINE OF US HWY # 6, THENCE N 47°58' E ALONG SAID R-O-W LINE 388.29 FT TO TRUE POINT OF BEGINNING. CONT 2 ACRES M/L.</p> <p>PARCEL XE-6113-22: SURFACE RIGHTS ONLY; BEGINNING AT THE NE CORNER OF LEASED PREMISES, IDENTICAL WITHENCE THE NW CORNER OF UTAH STATE ROAD COMMISSION'S PROPERTY, WHENCE THE CORNER TO SECS 7,8,17,&18, T 10S, R 2W, SLM.BEARS N 40°20-1/2' E, 1327.5 FT & RUNNING THENCE S 39°52' E (FOLLOWING THE DIRECTION OF THE W'LY SIDE LINE OF THE UTAH STATE ROAD COMMISSION'S PROPERTY) 225 FT, THENCE S 50°08' W 190 FT M/L TO A POINT ON E'LY BNDY OF THE D.&R.G.W.R.R. CO.STATION SITE; THENCE N 0°22' W ALONG SD BNDY OF THE D.&R.G.W.R.R. CO. STATION SITETO ITS INTERSECTION WITHENCE THE PROJECTION, SW'LY OF THE N'LY BOUNDARY OF THE UTAH STATE ROAD COMMISSION'S PROPERTY; THENCE N</p>

50°08' E 8 FT M/L TO THE PLACE OF BEGINNING. CONT.0.49 AC

PARCEL XF-6113-1: SURFACE ONLY OF A PORTION OF LOT 7 OF SEC 18, T 10S, R 2W, SLM DESCRIBED AS FOLLOWS BEGINNING AT A POINT WHICH IS S 40°31' W 1155.4 FT FROM THE NE CORNER OF SAID SEC 18, THENCE S 38°13' E 175 FT S 51°47' W 175 FT N 38°13' W 175 FT N 51°47' E 175 FT TO BEGINNING. CONT 0.6 AC. STATE ROAD EQUIPMENT SHED #73 EUREKA.

PARCEL XF-6113-3: BEGINNING AT A POINT INDENTICAL WITHENCE THE N'LY CORNER WHICH POINT IS S 40°31' W 1155.4 FT FROM THE NE CORNER OF SEC 18, T 10S, R 2W, SLM & RUNNING THENCE N 40°28' E 25.5 FT, THENCE S 38°13' E 405 FT, THENCE S 51°47' W 200 FT, THENCE N 38°13' W 225 FT TO THE S'LY CORNER OF SAID AREA HERETOFORE QUITCLAIMED BY GRANTOR TO GRANTEE HEREIN ,THENCE FOLLOWING THE BOUNDARY OF SAID AREA N 51°47' E 175 FT, THENCE N 38°13' W 175 FT TO BEGINNING. CONT 1.03 AC.

PARCEL XF-6111: BEGINNING 120 FT N OF SE CORNER OF SW 1/4 OF THE NE 1/4 SEC 18, T 10S, R 2W, SLM, THENCE N 200 FT E 80 FT S 18° E 72 FT W 25 FT S 18° E 44 FT E 25 FT S 18° E 55 FT S 74°W 138 FT TO BEGINNING. CONT. 0.43 AC. PARCEL XF-6114: COM ON S SIDE LINE OF LOT 8 SEC 18 T 10S R 2W SLM WHERE E SIDELINE OF SMUGGLER LODE SURVEY #3347 CROSSES SAID S SIDE LINE THENCE N 29°35' E 200 FT S 88°27' E ABOUT 30 FT TO W SIDE LINE VALCAN LODE LOT # 4196 THENCE S 32° W ABOUT 220 FT ALONG W SIDE SD VULCAN LODE TO S LINE OF DS LOT 8, THENCE W ABOUT 30 FT TO BEGINNING. CONT 0.115 AC

PARCEL XF-6115: UNDERGROUND RIGHTS ONLYTO FOLLOWING COM AT SW CORNER OF LOT 8 SEC 18 T 10S R 2W SLM THENCE N 12° W 32.61 FT N28°24' E 675.45 FT S 1°02' E 168.7 FT S 29°35' W 527.09 FT N 89°46' W 63.07 FT TO BEGINNING. ALSO COM AT CORNER #1 SMUGGLER LODESURVEY #3347 THENCE S 29°35' W ALONG E SIDESAID SMUGGLER LODE 318.8 FT S 88°27' E 30 FT TO W SIDE LINE VULCAN LODE LOT#4196 THENCE N 31°21' E 306.4 FT N 88°27' W 55.9 FT TO BEGINNING. CONT 1.36 AC. CONTAINING IN ALL 37.53 ACRES MORE OR LESS. ALSO LESS PROPERTY DEEDED IN BOOK 534 PAGE 332 TO JUAB SPECIAL SERVICE FIRE DISTRICT DESCRIBED AS: BEGINNINGINNING AT THE NORTHWEST CORNER OF THE EUREKA POSTAL ENTERPRISES PARCEL ON RECORD IN THE JUAB COUNTY RECORDERS OFFICE IN BOOK 381, PAGE 283, WHICH IS NORTHENCE 01°14'30" EAST ALONG THE SECTION LINE 1368.21 FEET AND WEST 1145.78 FEET FROM THE SOUTHEAST CORNER OF THE NORTHEAST QUARTER OF SECTION 18, TOWNSHIP 10 SOUTH, RANGE 2 WEST, SALT LAKE BASE AND MERIDIAN, THENCE SOUTHENCE 37.27'27" EAST 242.78 FEET ALONG THE WEST LINE OF SAID EUREKA POSTAL ENTERPRISES

	<p>PARCEL AND THE CLEO JUDGE PARCEL ON RECORD IN THE JUAB COUNTY RECORDERS OFFICE IN BOOK 518, PAGE 877, THENCE SOUTHCENCE 50.22'37" WEST 352.95 FEET, THENCE NORTHCENCE 02°30'39" EAST 178.51 FEET TO A 125.00 FOOT RADIUS CURVE TO THE LEFT, THENCE ALONG SAID CURVE 91.92 FEET, WITHENCE A CHORD OF NORTHCENCE 18°33'22" WEST 89.86 FEET, THENCE NORTHCENCE 39°37'23" WEST 26.36 FEET TO THE SOUTHCENCE LINE OF U.S. HIGHWAY 6, THENCE NORTHCENCE 50°22'37" EAST ALONG SAID SOUTHCENCE LINE 210 FEET TO THE POINT OF BEGINNING LEAVING A BALANCE OF 35.53 AC. M/L.</p> <p>ALSO EXCEPTING, QUARTER: NE S 18 T 10S R 2W A PARCEL OF LAND FOR SURFACE RIGHTS, BEING PART OF AN ENTIRE TRACT OF PROPERTY, SITUATE IN PATENTED MINING CLAIM ANACONDA, SURVEY NO. 3519 AND IN LOT 7 OF SECTION 18, T 10S, R 2W, S.L.B. & M. THE BOUNDARIES OF SAID PARCEL OF LAND ARC DESCRIBED AS FOLLOWS:</p> <p>BEGINNING ON THE SOUTHEASTERLY RIGHT OF WAY LINE OF AN EXISTING HIGHWAY KNOWN AS U.S. HIGHWAY 6, AND AT THE NORTHEASTERLY CORNER OF THAT PROPERTY QUIT CLAIMED BY THE GRANTOR IN THAT DEED RECORDED AS ENTRY NO. 13496, IN BOOK 1828 AT PAGE 25 IN THE OFFICE OF THE UTAH COUNTY RECORDER, AT A POINT 1129.90 FT., S 40°31'00" W 50.57 FT. S 38°13'00" E AND 123.08 FT. N 49°46'00" E FROM THE NORTHEAST CORNER OF SAID SECTION 18 AND RUNNING THENCE N 49°46'00" E 150.09 FT ALONG SAID SOUTHEASTERLY RIGHT OR WAY LINE; THENCE S 38°13'00" E 479.71 FT; THENCE S 51°47'00" W 473.00 FT; THENCE N 38°13'00" W 115.67 FT; THENCE N 51°47'00" E 323.00 FT; THENCE N 38°13'00" W, 358.76 FT TO THE POINT OF BEGINNING. THE ABOVE DESCRIBED PARCEL OF LAND CONTAINS 108.896 SQUARE FEET OR AREA OR 2.50 ACRES. LEAVING A BALANCE OF 33.03 AC M/L</p>
XE00-6113-211 (Continued)	<p>PARCEL XF-6113-1: SURFACE ONLY OF A PORTION OF LOT 7 OF SEC 18, T 10S, R 2W, SLM DESCRIBED AS FOLLOWS BEGINNING AT A POINT WHICH IS S 40°31' W 1155.4 FT FROM THE NE CORNER OF SAID SEC 18, THENCE S 38°13' E 175 FT S 51°47' W 175 FT N 38°13' W 175 FT N 51°47' E 175 FT TO BEGINNING. CONT 0.6 AC. STATE ROAD EQUIPMENT SHED #73 EUREKA.</p> <p>PARCEL XF-6113-3: BEGINNING AT A POINT IDENTICAL WITHENCE THE N'LY CORNER WHICH POINT IS S 40°31' W 1155.4 FT FROM THE NE CORNER OF SEC 18, T 10S, R 2W, SLM & RUNNING THENCE N 40°28' E 25.5 FT, THENCE S 38°13' E 405 FT, THENCE S 51°47' W 200 FT, THENCE N 38°13' W 225 FT TO THE S'LY CORNER OF SAID AREA HERETOFORE QUITCLAIMED BY GRANTOR TO GRANTEE HEREIN, THENCE FOLLOWING THE BOUNDARY OF SAID AREA N 51°47' E 175 FT, THENCE N 38°13' W 175 FT TO BEGINNING. CONT 1.03 AC.</p>

	<p>PARCEL XF-6111: BEGINNING 120 FT N OF SE CORNER OF SW 1/4 OF THE NE 1/4 SEC 18, T 10S, R 2W, SLM, THENCE N 200 FT E 80 FT S 18° E 72 FT W 25 FT S 18° E 44 FT E 25 FT S 18° E 55 FT S 74°W 138 FT TO BEGINNING. CONT. 0.43 AC. PARCEL XF-6114: COM ON S SIDE LINE OF LOT 8 SEC 18 T 10S R 2W SLM WHERE E SIDELINE OF SMUGGLER LODGE SURVEY #3347 CROSSES SAID S SIDE LINE THENCE N 29°35' E 200 FT S 88°27' E ABOUT 30 FT TO W SIDE LINE VALCAN LODGE LOT # 4196 THENCE S 32° W ABOUT 220 FT ALONG W SIDE SD VULCAN LODGE TO S LINE OF DS LOT 8, THENCE W ABOUT 30 FT TO BEGINNING. CONT 0.115 AC</p>
<p>XE00-6113-211 (Continued)</p>	<p>PARCEL XF-6115: UNDERGROUND RIGHTS ONLY TO FOLLOWING COM AT SW CORNER OF LOT 8 SEC 18 T 10S R 2W SLM THENCE N 12° W 32.61 FT N28°24' E 675.45 FT S 1°02' E 168.7 FT S 29°35' W 527.09 FT N 89°46' W 63.07 FT TO BEGINNING. ALSO COM AT CORNER #1 SMUGGLER LODGE SURVEY #3347 THENCE S 29°35' W ALONG E SIDE SAID SMUGGLER LODGE 318.8 FT S 88°27' E 30 FT TO W SIDE LINE VULCAN LODGE LOT#4196 THENCE N 31°21' E 306.4 FT N 88°27' W 55.9 FT TO BEGINNING. CONT 1.36 AC. CONTAINING IN ALL 37.53 ACRES MORE OR LESS. ALSO LESS PROPERTY DEEDED IN BOOK 534 PAGE 332 TO JUAB SPECIAL SERVICE FIRE DISTRICT DESCRIBED AS: BEGINNING INNING AT THE NORTHWEST CORNER OF THE EUREKA POSTAL ENTERPRISES PARCEL ON RECORD IN THE JUAB COUNTY RECORDERS OFFICE IN BOOK 381, PAGE 283, WHICH IS NORTHENCE 01°14'30" EAST ALONG THE SECTION LINE 1368.21 FEET AND WEST 1145.78 FEET FROM THE SOUTHEAST CORNER OF THE NORTHEAST QUARTER OF SECTION 18, TOWNSHIP 10 SOUTH, RANGE 2 WEST, SALT LAKE BASE AND MERIDIAN, THENCE SOUTHENCE 37.27'27" EAST 242.78 FEET ALONG THE WEST LINE OF SAID EUREKA POSTAL ENTERPRISES PARCEL AND THE CLEO JUDGE PARCEL ON RECORD IN THE JUAB COUNTY RECORDERS OFFICE IN BOOK 518, PAGE 877, THENCE SOUTHENCE 50.22'37" WEST 352.95 FEET, THENCE NORTHENCE 02°30'39" EAST 178.51 FEET TO A 125.00 FOOT RADIUS CURVE TO THE LEFT, THENCE ALONG SAID CURVE 91.92 FEET, WITHENCE A CHORD OF NORTHENCE 18°33'22" WEST 89.86 FEET, THENCE NORTHENCE 39°37'23" WEST 26.36 FEET TO THE SOUTHENCE LINE OF U.S. HIGHWAY 6, THENCE NORTHENCE 50°22'37" EAST ALONG SAID SOUTHENCE LINE 210 FEET TO THE POINT OF BEGINNING INNING LEAVING A BALANCE OF 35.53 AC. M/L. ALSO EXCEPTING, QUARTER: NE S 18 T 10S R 2W A PARCEL OF LAND FOR SURFACE RIGHTS, BEING PART OF AN ENTIRE TRACT OF PROPERTY, SITUATE IN PATENTED MINING CLAIM ANACONDA, SURVEY NO. 3519 AND IN LOT 7 OF SECTION 18, T 10S, R 2W, S.L.B. & M. THE BOUNDARIES OF SAID PARCEL OF LAND ARC DESCRIBED AS FOLLOWS:</p>

<p>XE00-6113-211 (Continued)</p>	<p>BEGINNING ON THE SOUTHEASTERLY RIGHT OF WAY LINE OF AN EXISTING HIGHWAY KNOWN AS U.S. HIGHWAY 6, AND AT THE NORTHEASTERLY CORNER OF THAT PROPERTY QUIT CLAIMED BY THE GRANTOR IN THAT DEED RECORDED AS ENTRY NO. 13496, IN BOOK 1828 AT PAGE 25 IN THE OFFICE OF THE UTAH COUNTY RECORDER, AT A POINT 1129.90 FT., S 40°31'00" W 50.57 FT. S 38°13'00" E AND 123.08 FT. N 49°46'00" E FROM THE NORTHEAST CORNER OF SAID SECTION 18 AND RUNNING THENCE N 49°46'00" E 150.09 FT ALONG SAID SOUTHEASTERLY RIGHT OR WAY LINE; THENCE S 38°13'00" E 479.71 FT; THENCE S 51°47'00" W 473.00 FT; THENCE N 38°13'00" W 115.67 FT; THENCE N 51°47'00" E 323.00 FT; THENCE N 38°13'00" W, 358.76 FT TO THE POINT OF BEGINNING. THE ABOVE DESCRIBED PARCEL OF LAND CONTAINS 108.896 SQARE FEET OR AREA OR 2.50 ACRES. LEAVING A BALANCE OF 33.03 AC M/L</p> <p>PARCEL XF-6113-1: SURFACE ONLY OF A PORTION OF LOT 7 OF SEC 18, T 10S, R 2W, SLM DESCRIBED AS FOLLOWS BEGINNING AT A POINT WHICH IS S 40°31' W 1155.4 FT FROM THE NE CORNER OF SAID SEC 18, THENCE S 38°13' E 175 FT S 51°47' W 175 FT N 38°13' W 175 FT N 51°47' E 175 FT TO BEGINNING. CONT 0.6 AC. STATE ROAD EQUIPMENT SHED #73 EUREKA.</p> <p>PARCEL XF-6113-3: BEGINNING AT A POINT INDENTICAL WITHENCE THE N'LY CORNER WHICH POINT IS S 40°31' W 1155.4 FT FROM THE NE CORNER OF SEC 18, T 10S, R 2W, SLM & RUNNING THENCE N 40°28' E 25.5 FT, THENCE S 38°13' E 405 FT, THENCE S 51°47' W 200 FT, THENCE N 38°13' W 225 FT TO THE S'LY CORNER OF SAID AREA HERETOFORE QUITCLAIMED BY GRANTOR TO GRANTEE HEREIN ,THENCE FOLLOWING THE BOUNDARY OF SAID AREA N 51°47' E 175 FT, THENCE N 38°13' W 175 FT TO BEGINNING. CONT 1.03 AC.</p> <p>[See tax description for more details]</p>
<p>XE00-6113-211 (Continued)</p>	<p>PARCEL XF-6111: BEG 120 FT N OF SE COR OF SW 1/4 OF THE NE 1/4 SEC 18, T 10S, R 2W, SLM, TH N 200 FT E 80 FT S 18° E 72 FT W 25 FT S 18° E 44 FT E 25 FT S 18° E 55 FT S 74° W 138 FT TO BEGINNING. CONT. 0.43 AC. PARCEL XF-6114: COM ON S SIDE LINE OF LOT 8 SEC 18 T 10S R 2W SLM WHERE E SIDELINE OF SMUGGLER LODE SURVEY #3347 CROSSES SAID S SIDE LINE TH N 29°35' E 200 FT S 88°27' E ABOUT 30 FT TO W SIDE LINE VALCAN LODE LOT # 4196 TH S 32° W ABOUT 220 FT ALONG W SIDE SD VULCAN LODE TO S LINE OF DS LOT 8, TH W ABOUT 30 FT TO BEGINNING. CONT 0.115 AC</p>

<p>XE00-6113-211 (Continued)</p>	<p>PARCEL XF-6115: UNDERGROUND RIGHTS ONLY TO FOLLOWING COM AT SW COR OF LOT 8 SEC 18 T 10S R 2W SLM TH N 12' W 32.61 FT N 28'24' E 675.45 FT S 1'02' E 168.7 FT S 29'35' W 527.09 FT N 89'46' W 63.07 FT TO BEGINNING. ALSO COM AT COR #1 SMUGGLER LODE SURVEY #3347 TH S 29'35' W ALONG E SIDE SAID SMUGGLER LODE 318.8 FT S 88'27' E 30 FT TO W SIDE LINE VULCAN LODE LOT #4196 TH N 31'21' E 306.4 FT N 88'27' W 55.9 FT TO BEGINNING. CONT 1.36 AC. CONTAINING IN ALL 37.53 ACRES MORE OR LESS. ALSO LESS PROPERTY DEEDED IN BOOK 534 PAGE 332 TO JUAB SPECIAL SERVICE FIRE DISTRICT DESCRIBED AS: BEGINNING AT THE NORTHWEST CORNER OF THE EUREKA POSTAL ENTERPRISES PARCEL ON RECORD IN THE JUAB COUNTY RECORDERS OFFICE IN BOOK 381, PAGE 283, WHICH IS NORTH 01°14'30" EAST ALONG THE SECTION LINE 1368.21 FEET AND WEST 1145.78 FEET FROM THE SOUTHEAST CORNER OF THE NORTHEAST QUARTER OF SECTION 18, TOWNSHIP 10 SOUTH, RANGE 2 WEST, SALT LAKE BASE AND MERIDIAN, THENCE SOUTH 37.27'27" EAST 242.78 FEET ALONG THE WEST LINE OF SAID EUREKA POSTAL ENTERPRISES PARCEL AND THE CLEO JUDGE PARCEL ON RECORD IN THE JUAB COUNTY RECORDERS OFFICE IN BOOK 518, PAGE 877,</p>
<p>XE00-6113-211 (Continued)</p>	<p>THENCE SOUTH 50.22'37" WEST 352.95 FEET, THENCE NORTH 02°30'39" EAST 178.51 FEET TO A 125.00 FOOT RADIUS CURVE TO THE LEFT, THENCE ALONG SAID CURVE 91.92 FEET, WITH A CHORD OF NORTH 18°33'22" WEST 89.86 FEET, THENCE NORTH 39°37'23" WEST 26.36 FEET TO THE SOUTH LINE OF U.S. HIGHWAY 6, THENCE NORTH 50°22'37" EAST ALONG SAID SOUTH LINE 210 FEET TO THE POINT OF BEGINNING LEAVING A BALANCE OF 35.53 AC. M/L.</p> <p>ALSO EXCEPTING, QUARTER: NE S 18 T 10S R 2W A PARCEL OF LAND FOR SURFACE RIGHTS, BEING PART OF AN ENTIRE TRACT OF PROPERTY, SITUATE IN PATENTED MINING CLAIM ANACONDA, SURVEY NO. 3519 AND IN LOT 7 OF SECTION 18, T 10S, R 2W, S.L.B. & M. THE BOUNDARIES OF SAID PARCEL OF LAND ARC DESCRIBED AS FOLLOWS:</p>
<p>XE00-6113-211 (Continued)</p>	<p>BEGINNING ON THE SOUTHEASTERLY RIGHT OF WAY LINE OF AN EXISTING HIGHWAY KNOWN AS U.S. HIGHWAY 6, AND AT THE NORTHEASTERLY CORNER OF THAT PROPERTY QUIT CLAIMED BY THE GRANTOR IN THAT DEED RECORDED AS ENTRY NO. 13496, IN BOOK 1828 AT PAGE 25 IN THE OFFICE OF THE UTAH COUNTY RECORDER, AT A POINT 1129.90 FT., S 40°31'00" W 50.57 FT. S 38°13'00" E AND 123.08 FT. N 49°46'00" E FROM THE NORTHEAST CORNER OF SAID SECTION 18 AND RUNNING THENCE N 49°46'00" E 150.09 FT ALONG SAID SOUTHEASTERLY RIGHT OF WAY LINE; THENCE S 38°13'00" E 479.71 FT; THENCE S 51°47'00" W 473.00 FT; THENCE N 38°13'00" W 115.67 FT; THENCE N 51°47'00" E 323.00 FT; THENCE N 38°13'00" W, 358.76 FT TO THE POINT OF BEGINNING. THE ABOVE DESCRIBED PARCEL OF LAND</p>

	CONTAINS 108.896 SQARE FEET OR AREA OR 2.50 ACRES. LEAVING A BALANCE OF 33.03 AC M/L
XE00-6114	COM ON S SIDE LINE OF LOT 8, SEC 18, T 10S, R 2W, SLM, WHERE E SIDE LINE OF SMUGGLER LODE SURVEY # 3347 CROSSES SAID S SIDELINE, THENCE N 29°35' E 200 FT S 88°27' E ABOUT 30 FT TO W SIDE LINE VALCAN LODE LOT # 4196 THENCE S 32° W ABOUT 220 FT ALONG W SIDE SD VULCAN LODE TO S LINE OF SAID LOT 8, THENCE W ABOUT 30 FT TO BEGINNING. CONT 0.115 A
XE00-6115	UNDERGROUND RIGHTS ONLY TO FOLLOWING: COM AT SW CORNER OF LOT 8, SEC 18, T 10S, R 2W, SLM, THENCE N 12' W 32.61 FT N 28°24' E 675.45 FT S 1°02' E 168.7 FT S 29°35' W 527.09 FT N 89°46' W 63.07 FT TO BEGINNING. ALSO COM AT CORNER # 1 SMUGGLER LODE SURVEY # 3347 THENCE S 29°35' W ALONG E SIDE SAID SMUGGLER LODE 318.8 FT S 88°27' E 30 FT TO W SIDE LINE VULCAN LODE LOT # 4196 THENCE N 31°21' E 306.4 FT N 88°27' W 55.9 FT TO BEGINNING. CONT 1.36 AC.
XF00-6115-A	LOTS 26, 27 OF SEC 18, T 10S, R 2W, SLM. CONT 3.18 AC.
XF00-5690	ALL OF LOTS 1 & 2 BLOCK C, O.S.L. PLAT & ROBINSON TOWNSITE MAMMOTH CITY SURVEY. CONT. 0.23 AC.
XF00-5740	ALL OF LOT 12, BLK H, ROBINSON TOWNSITE MAMMOTH CITY SURVEY AND ALL OF LOT 13, BLK H, OSL PLAT & ROBINSON TOWNSITE MAMMOTH CITY SURVEY CONT 0.30 ACS
XF00-5741	ALL OF LOTS 14 & 15 AND THE S 20 FT OF LOT 17, BLOCK H, OSL PLAT & ROBINSON TOWNSITE MAMMOTH CITY SURVEY CONT 0.33 ACS
XF00-5744	ALL OF LOTS 18 & 19 BLK H, ROBINSON TOWNSITE MAMMOTH CITY SURVEY CONT 0.25 ACS
XF00-5745	ALL OF LOTS 20 & 21 BLK H, ROBINSON TOWNSITE MAMMOTH CITY SURVEY AND ALL OF LOTS 22 & 23, BLK H, OSL PLAT & ROBINSON TOWNSITE MAMMOTH CITY SURVEY CONT 0.43 A
XF00-5963-MINERAL	ALL MINERALS, INCLUDING OIL AND GAS, WITH THE RIGHT TO ENTER UPON SAID SURFACE AT ANY TIME FOR THE PURPOSE OF DRILLING, SINKING SHAFTS, ERECTING MINE BUILDINGS, ERECTING DUMPS, BUILDING ROADS AND UTILIZING THE SURFACE AREA FOR SHAFTS AND MINE BUILDINGS, NOT TO EXCEED FIVE HUNDRED FEET IN DIAMETER FOR ANY SINGLE SURFACE OPENING. ON THE FOLLOWING DESCRIBED PROPERTY: LOTS 2,4, 5, 6,7,8 & 9, SEC 25, T10S, R3W, SLM, MAMMOTH CITY, CONT 133.10 ACS

XF00-5965-MINERAL	ALL MINERALS, INCLUDING OIL & GAS, WITH THE RIGHT TO ENTER UPON SAID SURFACE AT ANY TIME FOR THE PURPOSE OF DRILLING, SINKING SHAFTS, ERECTING MINE BUILDINGS, ERECTING DUMPS, BUILDING ROADS AND UTILIZING THE SURFACE AREA FOR SHAFTS AND MINE BUILDINGS, NOT TO EXCEED FIVE HUNDRED FEET IN DIAMETER FOR ANY SINGLE SURFACE OPENING. ON THE FOLLOWING DESCRIBED PROPERTY: THE N 1/2 OF SE 1/4, THE SE 1/4 OF NE 1/4, THE W 1/2 OF NE 1/4, & LOT 1 SEC 26, T10S, R3W, SLM, CONT 234 AC. IN MAMMOTH CITY ALSO: ALL OF THE NW 1/4, THE NE 1/4 OF THE SW 1/4 AND ALL OF LOT 2 OF SEC 26, T10S, R3W, SLM, CONT 235.59 ACS LESS 1.05 AC FOR ST RD & LESS 26.21 AC FOR PROJECTS-173 TOTAL ACS 442.33
XF00-5995-12	LOT 7 BLOCK 5 SILVER CITY SURVEY. CONT.0.057 AC.
XF00-6126-F	LOT 14 OF SEC 13, T10S, R3W, SLM CONT 2.17
XF00-6150-MINERAL	ALL MINERALS, INCLUDING OIL & GAS, WITH THE RIGHT TO ENTER UPON SAID SURFACE AT ANY TIME FOR THE PURPOSE OF DRILLING, SINKING SHAFTS, ERECTING MINE BUILDINGS, ERECTING DUMPS, BUILDING ROADS AND UTILIZING THE SURFACE AREA FOR SHAFTS AND MINE BUILDINGS, NOT TO EXCEED FIVE HUNDRED FEET IN DIAMETER FOR ANY SINGLE SURFACE OPENING AFFECTING THE FOLLOWING DESCRIBED PROPERTY: THE E 1/2 OF NE 1/4 OF SEC 22, T10S, R3W, SLM. CONT. 80 AC.
XF00-6152-1 MINERAL	ALL OF THE SURFACE RIGHTS GRANTED IN B 325 P 317 AFFECTING THE FOLLOWING DESCRIBED PROPERTY: SW 1/4, W 1/2 OF SE 1/4, SW 1/4 OF NE 1/4, NE 1/4 OF SE 1/4 & LOT 3 OF SEC 23, T 10S, R 3W, SLM. EXCEPT A CIRCULAR PLOT OF GROUND, 700 FT IN DIAMETER THE CENTER OF WHICH BEARS FROM THE W 1/4 OF SAID SEC 23 S 45°04' E 1587.3 FT. LEAVING A BALANCE OF 334.34 AC.
XF00-6291	BEGINNING 1320 FT S OF NE CORNER OF SEC 28, T 11S, R 3W, SLM, THENCE W 750 FT, S 1320 FT, E 750 FT, N 1320 FT TO BEGINNING. CONTAINS 22.50 ACRES.

UTAH COUNTY PROPERTY

Tax Account	Tax Legal Description
35 104 0007	COMMENCING S 83 FT & E 33 FT FROM NW 1/4 COR. SEC. 13, T10S, R2W, SLB&M.; S 637 FT; E 68.78 FT; N 0 DEG 20' 7" W 564.91 FT; E 330 FT; E 4619.69 FT; E 330 FT; N 88 DEG 54' 27" E 330 FT; S 1 DEG 5' 34" E 50 FT; S 88 DEG 54' 27" W 298.12 FT; S 0 DEG 11' 55" W 515.53 FT; E 2510.8 FT; N 660 FT; W 7590 FT; S 23 FT; W 297 FT TO BEGINNING. AREA 50.140 AC. ALSO PART LOT 1, PLAT A, BRONSON SUB DESCRIBED AS FOLLOWS; COMMENCING N 4640.84 FT & W 8053.74 FT FROM S 1/4 COR. SEC. 18, T10S, R1W, SLB&M.; W 33 FT; N 0 DEG 20' 7" W 564.919 FT; E 330 FT; S 50 FT; W 296.71 FT; S 0 DEG 20' 7" E 514.91 FT TO BEGINNING. AREA 0.770 AC. ALSO PART LOT 2, PLAT A, BRONSON SUB DESCRIBED AS FOLLOWS: COMMENCING N 4640.84 FT & W 2845.31 FT FROM S 1/4 COR. SEC. 18, T10S, R1W, SLB&M.; W 5208.43 FT; N 0 DEG 20' 7" W 514.91 FT; E 296.71 FT; N 50 FT; E 4619.69 FT; S 50 FT; E 296.83 FT; S 0 DEG 11' 55" W 514.91 FT TO BEGINNING. AREA 66.900 AC. ALSO PART LOT 3, PLAT A, BRONSON SUB DESCRIBED AS FOLLOWS: COMMENCING N 4640.84 FT & W 2812.32 FT FROM S 1/4 COR. SEC. 18, T10S, R1W, SLB&M.; W 33 FT; N 0 DEG 11' 55" E 514.91 FT; W 296.83 FT; N 50 FT; E 330 FT; S 0 DEG 11' 55" W 564.91 FT TO BEGINNING. AREA 0.770 AC. TOTAL AREA 118.58 AC.
61 046 0001	ALL OF SEC. 32, T9S, R2W, SLB&M. AREA 345.063 AC
61 094 0019	NW 1/4 OF NW 1/4 SEC. 17 LESS: PARCEL 18, DEED 10578-70 DESCRIBED AS FOLLOWS; COM S 49.15 FT & E 1.16 FT FR NW COR. SEC. 17, T10S R1W SLB&M.; N 89 DEG 6' 0" E 836.95 FT; S 8 DEG 6' 0" E 1299.33 FT; S 89 DEG 15' 39" W 989.73 FT; N 1 DEG 20' 54" W 1286.34 FT TO BEG. AREA 26.997 AC. ALSO COM S 1 DEG 33' 0" E 1330 FT FR NW COR. SEC. 17, T10S R1W SLB&M.; S 1 DEG 33' 0" E 584.7 FT; S 85 DEG 15' 0" E 1069.3 FT; N 8 DEG 6' 0" W 695.4 FT; S 89 DEG 6' 0" W 983.6 FT TO BEG. AREA 14.922 AC. TOTAL AREA 41.919 AC.
61 095 0003	COM S 49.99 FT & E 1.18 FT FR NE COR. SEC. 18 T10S R1W SLB&M.; S 1 DEG 20' 54" E 2621.02 FT; N 89 DEG 41' 9" W 2659.18 FT; N 1 DEG 33' 18" W 2583.85 FT; N 89 DEG 30' 36" E 1986.5 FT; S 95.83 FT; N 89 DEG 3' 30" E 100 FT; S 0 DEG 28' 15" E 1.64 FT; N 89 DEG 3' 30" E 100 FT; N 95.9 FT; N 89 DEG 30' 36" E 481.19 FT TO BEG. AREA 158.634 AC.
61 119 0001	SW 1/4 OF SE 1/4 SEC 5, T10S, R2W, SLM; SE 1/4 OF SE 1/4 OF SD SEC. AREA 80 ACRES.
61 120 0001	LOT 5 (UTAH COUNTY PORTION) SEC. 7, T10S, R2W, SLB&M. AREA 26.122 AC. ALSO N 1/2 OF SE 1/4 (UTAH COUNTY PORTION) SEC. 7, T10S, R2W, SLB&M. AREA 55.200 AC. TOTAL AREA 81.322 AC.
61 120 0002	COMMENCING W 300 FT FROM SE 1/4 COR. SEC. 7, T10S, R2W, SLB&M.; N 440 FT; W 297 FT; S 440 FT; E 297 FT TO BEGINNING. AREA 3.006 AC.
61 120 0003	COMMENCING AT SE 1/4 COR. SEC. 7, T10S, R2W, SLB&M.; N 440 FT; W 297 FT; S 440 FT; E 297 FT TO BEGINNING. AREA 3.011 AC.
61 121 0001	COMMENCING AT NW COR OF SEC 8, T10S, R2W, SLM; S ALONG SEC LINE 5280 FT; E ALONG SEC LINE 3168 FT; N 22 59' E 5 CHS; N62 W 2088.6 FT; N 25 46' E 3020 FT; E 1740 FT; N 45 E 350 FT; S 50 E 350 FT; E 500 FT TO SE COR OF LOT 1; N ALONG SEC

Tax Account	Tax Legal Description
	LINE TO NE COR OF SEC; W ALONG SEC LINE 5280 FT TO BEGINNING. LESS STATE ROAD & MILL SITES. AREA 306.44 ACRES.
61 129 0001	NE 1/4 OF NW 1/4 AND LOT 2, SEC 17, T10S, R2W, SLM. AREA 75.15 ACRES.
61 130 0008	COMMENCING AT NE COR. SEC. 18, T10S, R2W, SLB&M.; S 0 DEG 54' 42" W 1599.13 FT; N 60 DEG 58' 16" W 38.83 FT; N 71 DEG 3' 55" W 95.18 FT; N 68 DEG 42' 20" W 34.09 FT; N 47 DEG 25' 51" W 164.69 FT; N 54 DEG 42' 43" W 63.42 FT; N 75 DEG 3' 47" W 88.78 FT; N 61 DEG 29' 31" W 64.79 FT; N 51 DEG 47' 0" E 381.18 FT; N 38 DEG 13' 0" W 479.71 FT; S 49 DEG 46' 0" W 273.16 FT; N 38 DEG 13' 0" W 50.61 FT; S 40 DEG 28' 0" W 25.5 FT; S 51 DEG 47' 0" W 82.45 FT; N 6 DEG 7' 32" W 62.96 FT; N 15 DEG 47' 57" W 121.24 FT; N 5 DEG 12' 58" W 60.52 FT; N 0 DEG 33' 35" W 102.41 FT; N 11 DEG 0' 21" E 87.77 FT; N 2 DEG 6' 42" E 142.51 FT; N 3 DEG 26' 32" E 116.62 FT; N 3 DEG 28' 44" E 78.29 FT; N 0 DEG 31' 42" E 54.27 FT; N 17 DEG 48' 33" W 76.04 FT; N 21 DEG 52' 26" W 49.43 FT; S 89 DEG 27' 27" E 869.08 FT TO BEGINNING. AREA 21.000 AC.
98 125 0042	THE PATENTED MINING CLAIMS DESCRIBED BELOW FOR ZONE II-1

UTAH COUNTY PROPERTY

Tax Account	Tax Legal Description
98 125 0042	THE PATENTED MINING CLAIMS DESCRIBED BELOW FOR ZONE II-2

A. Zone II-1

Following described patented mining claims located in Juab County and Utah County, Utah (for reference purposes, Juab County Tax Account Nos. SA00-0004, SA00-0059 and SA00-0118, and Utah County Tax Account Nos. 98 125 0042 and 98 125 0370):

NAME	STATE OF UTAH PROPERTY TAX NO.	PATENT SURVEY NO.	COUNTY	TOWN-SHIP	RANGE	SECTION
8TH OF AUGUST (Card-0554-A)	60979	265	JUAB	9S	3W	35
ALABAMA (Card-0257-A and Card-0257-B)	21897	312	JUAB	10S	2W	18
ALOHA LODGE (Card-0279)	43515	4536	JUAB	10S	3W 2W	13 7
ALOHA LODGE (Card-0279)	43514	4536	JUAB	10S	2W	7

NAME	STATE OF UTAH PROPERTY TAX NO.	PATENT SURVEY NO.	COUNTY	TOWN- SHIP	RANGE	SECTION
ALPHA MILL SITE (Card-0267-A)	43512	105B	JUAB	10S	3W	12
ALPHA MILL SITE (Card-0267-A)	43512	105B	JUAB	10S	2W	7
AMERICAN STAR(AMD)LODE (Card-0256)	21942	240	JUAB	10S	2W	18,19
ANA MARGARET	21889	264	UTAH	10S	3W	1,2
ANA MARGARET	21889	264	UTAH	9S	3W	35,36
ANACONDA LODE (Card-0252)	21858	3519	JUAB/ UTAH	10S	2W	17,18
ANNA NO. 2 (Card- 247)	60745	4320	JUAB	10S	3W	24
AURORA LODE (Card- 0279)	43540	4536	JUAB	10S	3W	13
AURORA LODE (Card- 0279)	43540	4536	JUAB	10S	2W	18
AURORA LODE #1 (Card-0279)	43539	4536	JUAB	10S	3W	13
AURORA LODE #1 (Card-0279)	43539	4536	JUAB	10S	2W	18
BALTIC	21886	6024	UTAH	10S	3W	1,2
BALTIC	21886	6024	UTAH	10S	2W	6,7
BAPTA LODE (Card- 0287 and SA00-004)	21953	4026	JUAB	10S	3W	13
BATTERY B LODE (Card-0279)	43525	4536	JUAB	10S	2W	7
BEECHER (Card-0233)	24821	196A	JUAB	10S	2W	18,19
BEND LODE	21837	6402	UTAH	10S	2W	4,5
BEND LODE #1	21883	6430	UTAH	10S	2W	5
BEND LODE #2	21834	6430	UTAH	10S	2W	5
BEND LODE #3	60397	6430	UTAH	10S	2W	5
BILL MCKINLEY (Card- 685)	21901	5081	JUAB	10S	3W	24
BLACKBIRD AMENDED (Card-0256)	60746	240	JUAB	10S	2W	18
BLUE BELL (Card-0236)	62827	124	JUAB	10S	2W	18,19

NAME	STATE OF UTAH PROPERTY TAX NO.	PATENT SURVEY NO.	COUNTY	TOWN- SHIP	RANGE	SECTION
BLUE BELL NORTH EXTENSION (Card- 0236)	62825	212	JUAB	10S	2W	18
BLUE BELL NORTH EXTENSION (Card- 0236)	65317	212	JUAB	10S	2W	18
BLUE TRACT (Card- 583)	13209	6024	JUAB	10S	2W	7
BLUFF	21809	6582	UTAH	10S	3W	2
BLUFF	21809	6582	UTAH	9S	2W	34
BOOM MILL SITE (Card-0037-A and SA00-0004)	21957	247-B	JUAB	10S	2W	18
BUDDER LODGE (Card- 0590)	60818	5905	JUAB	10S	2W	29,30
BULLION LODGE (Card- 0238 and SA00-0004)	21954	76	JUAB	10S	3W	13
C. S. D.	21888	265	UTAH	9S	3W	35
CAFFER EXTENSION (Card-0206)	25527	187	JUAB	10S	3W	24
CAFFER EXTENSION (Card-0206)	25527	187	JUAB	10S	2W	19
CASCARA LODGE (Card- 0279)	43510	4536	JUAB	10S	2W	7
CASCARA LODGE (Card- 0279)	43511	4536	JUAB	10S	3W	12
CHIEF FRACTION LODGE (Card-605)	60756	6289	JUAB	10S	2W	18
CHIEF NO. 10	21876	6484	UTAH	9S	2W	29
CHIEF NO. 4	60260	6484	UTAH	9S	2W	29
CHIEF NO. 5	60264	6484	UTAH	9S	2W	29
CHIEF NO. 6	60265	6484	UTAH	9S	2W	29
CHIEF NO. 7	60266	6484	UTAH	9S	2W	29
CHIEF NO. 8	60267	6484	UTAH	9S	2W	29
CHIEF NO. 9	21875	6484	UTAH	9S	2W	29
CHRISTMAS LODGE NO. 1	21866	6633	UTAH	9S	2W	33
CHRISTMAS LODGE NO. 2	60217	6633	UTAH	9S	2W	33

NAME	STATE OF UTAH PROPERTY TAX NO.	PATENT SURVEY NO.	COUNTY	TOWN- SHIP	RANGE	SECTION
CHRISTMAS LODE NO. 3	60218	6633	UTAH	9S	2W	33
CHRISTMAS LODE NO. 4	60220	6633	UTAH	9S	2W	27,33,34
CHRISTMAS LODE NO. 5	21798	6633	UTAH	9S	2W	33
CHRISTMAS LODE NO. 6	60580	6633	UTAH	9S	2W	33,34
CHRISTMAS LODE NO. 7	60581	6633	UTAH	9S	2W	34
CHURCH STREET LODE (Card-0305)	43551	3871	JUAB	10S	3W	12,13
CINCH (Card-0554- A&B)	60761	264	JUAB	10S	3W	2
CINCH (Card-0554- A&B)	60761	264	JUAB	9S	3W	35
CLIMAX PLACER (Card- 0303)	43541	4800	JUAB	10S	2W	18
COFFER (Card-0207)	63160	186	JUAB	10S	3W	13,24
COFFER (Card-0207)	63160	186	JUAB	10S	2W	18,19
COLD CANYON LODE (Card-0279)	43522	4536	JUAB	10S	3W	12
COLD CANYON LODE (Card-0279)	43522	4536	JUAB	10S	2W	7
COLORADO CHIEF LODE (Card-210 and SA00-0004)	60747	139	JUAB	10S	3W	13
COMSTOCK LODE	21841	6114	JUAB, UTAH	10S	2W	17
CONTACT LODE	21817	6516	UTAH	10S	2W	3
CONTACT LODE	21817	6516	UTAH	9S	2W	34
CONTACT LODE #1	60638	6516	UTAH	10S	2W	3
CONTACT LODE #1	60638	6516	UTAH	9S	2W	34
CONTACT LODE #2	60639	6516	UTAH	9S	2W	27,34
CONTACT LODE #3	60640	6516	UTAH	9S	2W	27,34
CONTACT LODE #5	64948	6516	UTAH	9S	2W	27,34
COPPER GLANCE #1	60599	6583	UTAH	10S	2W	2
COPPER GLANCE EXT. NO. 1	60600	6583	UTAH	10S	2W	2

NAME	STATE OF UTAH PROPERTY TAX NO.	PATENT SURVEY NO.	COUNTY	TOWN- SHIP	RANGE	SECTION
COPPER GLANCE EXT. NO. 2	60601	6583	UTAH	10S	2W	2
CORNUCOPIA LODE (Card-211 and SA00- 0004)	21952	97	JUAB	10S	3W	13
CORPORAL LODE (Card-0279)	43528	4536	JUAB	10S	2W	7,18
COSOPOLITE NO. 2 (Card-209)	21934	140	JUAB	10S	3W	12
COSSACK LODE	21869	6537	UTAH	10S	2W	6,7
CRESCENT #6	60602	6583	UTAH	10S	2W	2
CROESUS LODE	60319	6024	UTAH	10S	3W	1,12
CROWN POINT EXT #4	62837	5774	UTAH	10S	2W	20,29
CURACOA LODE (Card- 0279)	43538	4536	JUAB	10S	2W	7,18
DAN PATCH LODE (Card-0583)	60750	6024	JUAB	10S	3W	12
DIVIDE	65546	6430	UTAH	10S	2W	5
DIVIDE #1 LODE	60398	6430	UTAH	10S	2W	5
DIVIDE #10 LODE	21878	6432	UTAH	10S	2W	6
DIVIDE #11 LODE	60685	6432	UTAH	10S	2W	5,6,7,8
DIVIDE #12 LODE	60691	6432	UTAH	10S	2W	6,7
DIVIDE #13 LODE	60268	6432	UTAH	10S	2W	6,7
DIVIDE #14 LODE	60269	6432	UTAH	10S	2W	6,7
DIVIDE #15 LODE	60270	6432	UTAH	10S	2W	6,7
DIVIDE #2 LODE	60307	6430	UTAH	10S	2W	5
DIVIDE #22 LODE (Card-068)	43520	6432	JUAB, UTAH	10S	2W	7
DIVIDE #22 LODE (Card-068)	43521	6432	JUAB, UTAH	10S	2W	7
DIVIDE #23 LODE	60693	6432	UTAH	10S	2W	7,8
DIVIDE #3 LODE	60271	6432	UTAH	10S	2W	5
DIVIDE #4 LODE	21877	6432	UTAH	10S	2W	5,6
DIVIDE #6 LODE	60695	6432	UTAH	10S	2W	5,8
DIVIDE #7 LODE	60399	6430	UTAH	10S	2W	5
DIVIDE #8 LODE	60400	6430	UTAH	10S	2W	5,8
DIVIDE #9 LODE	60272	6432	UTAH	10S	2W	5,6

NAME	STATE OF UTAH PROPERTY TAX NO.	PATENT SURVEY NO.	COUNTY	TOWN- SHIP	RANGE	SECTION
DIVIDE FRACTION	60306	6430	UTAH	10S	2W	5
DONNELLY BOY LODE (Card-0183)	60752	311	JUAB	10S	3W	24
DORA (Card-0576)	62828	5663	JUAB	10S	2W	18,19
DORIC (Card-583)	60320	6024	JUAB, UTAH	10S	3W	12
DROP (Card-0554- A&B)	21903	264	JUAB, UTAH	10S	3W	2
DROP ((Card-0554- A&B)	21903	264	JUAB, UTAH	9S	3W	35
E. PINYON LODE	60847	6516	UTAH	10S	2W	4
E. PINYON LODE	60847	6516	UTAH	9S	2W	33
E. PINYON LODE #10	60642	6516	UTAH	10S	2W	3
E. PINYON LODE #10	60642	6516	UTAH	9S	2W	34
E. PINYON LODE #11	21816	6516	UTAH	9S	2W	27,34
E. PINYON LODE #12	60632	6516	UTAH	10S	2W	3
E. PINYON LODE #12	60632	6516	UTAH	9S	2W	34
E. PINYON LODE #14	60633	6516	UTAH	10S	2W	3
E. PINYON LODE #14	60633	6516	UTAH	9S	2W	34
E. PINYON LODE #15	60634	6516	UTAH	9S	2W	27,34
E. PINYON LODE #2	60635	6516	UTAH	10S	2W	4
E. PINYON LODE #2	60635	6516	UTAH	9S	2W	33
E. PINYON LODE #3	21871	6516	UTAH	9S	2W	33
E. PINYON LODE #4	60636	6516	UTAH	10S	2W	3,4
E. PINYON LODE #4	60636	6516	UTAH	9S	2W	33,34
E. PINYON LODE #5	21815	6516	UTAH	9S	2W	33,34,27
E. PINYON LODE #6	60625	6516	UTAH	10S	2W	3
E. PINYON LODE #6	60625	6516	UTAH	9S	2W	34
E. PINYON LODE #8	60626	6516	UTAH	10S	2W	3
E. PINYON LODE #8	60626	6516	UTAH	9S	2W	34
E. PINYON LODE #9	65792	6516	UTAH	9S	2W	27,34
EAGLE (Card-0174)	62829	123	JUAB	10S	2W	18
EAGLE LODE NO. 1	21857	4126	UTAH	10S	2W	4
EAGLE NORTH EXTENSION (Card No. 0083)	24820	213	JUAB	10S	2W	18

NAME	STATE OF UTAH PROPERTY TAX NO.	PATENT SURVEY NO.	COUNTY	TOWN- SHIP	RANGE	SECTION
EAGLE SOUTH EXTENSION (Card No. 0043)	62821	214	JUAB	10S	2W	19
EAST CONTACT NO. 1	21774	6789	UTAH	10S	2W	11
EAST CONTACT NO. 10	60493	6789	UTAH	10S	2W	2,11
EAST CONTACT NO. 11	60494	6789	UTAH	10S	2W	11
EAST CONTACT NO. 12	60495	6789	UTAH	10S	2W	11
EAST CONTACT NO. 13	60496	6789	UTAH	10S	2W	2,11
EAST CONTACT NO. 14	21773	6789	UTAH	10S	2W	11
EAST CONTACT NO. 15	60492	6789	UTAH	10S	2W	11
EAST CONTACT NO. 16	60489	6789	UTAH	10S	2W	2,11
EAST CONTACT NO. 17	60490	6789	UTAH	10S	2W	11
EAST CONTACT NO. 18	60491	6789	UTAH	10S	2W	11
EAST CONTACT NO. 19	21777	6788	UTAH	10S	2W	11
EAST CONTACT NO. 2	21772	6789	UTAH	10S	2W	11
EAST CONTACT NO. 20	60509	6788	UTAH	10S	2W	11
EAST CONTACT NO. 21	60510	6788	UTAH	10S	2W	11
EAST CONTACT NO. 22	60511	6788	UTAH	10S	2W	11
EAST CONTACT NO. 23	65554	6788	UTAH	10S	2W	11
EAST CONTACT NO. 24	60512	6788	UTAH	10S	2W	11
EAST CONTACT NO. 25	21770	6790	UTAH	10S	2W	11
EAST CONTACT NO. 26	21776	6788	UTAH	10S	2W	11
EAST CONTACT NO. 27	60504	6788	UTAH	10S	2W	11
EAST CONTACT NO. 28	60470	6790	UTAH	10S	2W	11
EAST CONTACT NO. 29	60505	6788	UTAH	10S	2W	11
EAST CONTACT NO. 3	60483	6789	UTAH	10S	2W	11
EAST CONTACT NO. 30	60506	6788	UTAH	10S	2W	11
EAST CONTACT NO. 31	60471	6790	UTAH	10S	2W	11
EAST CONTACT NO. 32	60507	6788	UTAH	10S	2W	11
EAST CONTACT NO. 33	60508	6788	UTAH	10S	2W	11
EAST CONTACT NO. 34	60472	6790	UTAH	10S	2W	11,12
EAST CONTACT NO. 35	21775	6788	UTAH	10S	2W	11,12
EAST CONTACT NO. 36	60497	6788	UTAH	10S	2W	11,12
EAST CONTACT NO. 4	60484	6789	UTAH	10S	2W	2,11
EAST CONTACT NO. 40	60450	6793	UTAH	10S	2W	11,14
EAST CONTACT NO. 41	60451	6793	UTAH	10S	2W	11,14

NAME	STATE OF UTAH PROPERTY TAX NO.	PATENT SURVEY NO.	COUNTY	TOWN- SHIP	RANGE	SECTION
EAST CONTACT NO. 42	60452	6793	UTAH	10S	2W	11,14
EAST CONTACT NO. 43	60474	6790	UTAH	10S	2W	11,14
EAST CONTACT NO. 44	60476	6790	UTAH	10S	2W	11,14
EAST CONTACT NO. 45	21769	6790	UTAH	10S	2W	11
EAST CONTACT NO. 46	60465	6790	UTAH	10S	2W	11
EAST CONTACT NO. 47	60466	6790	UTAH	10S	2W	11,14
EAST CONTACT NO. 48	60467	6790	UTAH	10S	2W	11,14
EAST CONTACT NO. 49	60468	6790	UTAH	10S	2W	11,14
EAST CONTACT NO. 5	60486	6789	UTAH	10S	2W	11
EAST CONTACT NO. 50	21768	6790	UTAH	10S	2W	11,14
EAST CONTACT NO. 51	60460	6790	UTAH	10S	2W	11,14
EAST CONTACT NO. 52	60461	6790	UTAH	10S	2W	11,12,13, 14
EAST CONTACT NO. 56	21767	6790	UTAH	10S	2W	14
EAST CONTACT NO. 57	60454	6790	UTAH	10S	2W	14
EAST CONTACT NO. 58	60455	6790	UTAH	10S	2W	14
EAST CONTACT NO. 59	60487	6789	UTAH	10S	2W	2,11
EAST CONTACT NO. 6	21771	6789	UTAH	10S	2W	11
EAST CONTACT NO. 60	60498	6788	UTAH	10S	2W	2,11
EAST CONTACT NO. 61	60499	6788	UTAH	10S	2W	2,11
EAST CONTACT NO. 62	60500	6788	UTAH	10S	2W	2,11
EAST CONTACT NO. 63	60501	6788	UTAH	10S	2W	2,11
EAST CONTACT NO. 68	60457	6790	UTAH	10S	2W	14
EAST CONTACT NO. 69	60458	6790	UTAH	10S	2W	14
EAST CONTACT NO. 7	60479	6789	UTAH	10S	2W	2,11
EAST CONTACT NO. 70	60459	6790	UTAH	10S	2W	13,14
EAST CONTACT NO. 8	60481	6789	UTAH	10S	2W	11
EAST CONTACT NO. 9	60482	6789	UTAH	10S	2W	11
EAST HUMBUG LODGE	60709	6114	UTAH	10S	2W	17
ECLIPSE (Card-0537)	64831	107	JUAB	10S	3W	24
ELECTRIC	12129	6534	UTAH	10S	2W	6
ELLA (Card-554-A&B))	60336	264	JUAB, UTAH	10S	3W	1
ELLA (Card-554-A&B))	60336	264	JUAB, UTAH	9S	3W	36

NAME	STATE OF UTAH PROPERTY TAX NO.	PATENT SURVEY NO.	COUNTY	TOWN- SHIP	RANGE	SECTION
ELLA (Card-680)	43552	6455	JUAB, UTAH	10S	2W	17,18
ELLA (Card-680)	43554	6455	JUAB, UTAH	10S	2W	17,18
ELLA (Card-680)	43553	6455	JUAB	10S	2W	17,18
ENDY	21843	6059	UTAH	10S	2W	17
EUREKA	62793	6895	UTAH	10S	3W	1
EUREKA LODE (Card- 175 and SA00-0004)	60748	39	JUAB	10S	3W	24
EUREKA LODE #6 (Card-743)	65570	6895	JUAB	10S	3W	12
EUREKA LODE NO. 1	60214	6895	UTAH	10S	3W	1
EUREKA LODE NO. 2	60216	6895	UTAH	10S	3W	1
EVANS LODE (Card- 732)	60763	6897	JUAB	10S	3W	24
FIELD LODE (Card-577)	43546	6043	JUAB	10S	2W	7
FIELD LODE (Card-577)	43546	6043	JUAB	10S	3W	12
FIELD LODE (Card-577)	21931	6043	JUAB	10S	3W	12
FLORENCE	21868	6569	UTAH	10S	2W	6
FLORENCE	21868	6569	UTAH	10S	3W	1
FOURTH OF JULY LODE (Card-0164)	21930	3373	JUAB	10S	3W	12,13
FRACTION	60697	6402	UTAH	10S	2W	4
FRACTION NO. 1	60698	6402	UTAH	10S	2W	4
GEMINI #2 LODE (Card-0147 and SA00- 0004)	60769	4379	JUAB	10S	3W	13
GEMINI EXTENSION LODE (Card-0153 and SA00-0004)	60722	111A	JUAB	10S	3W	13
GEMINI EXTENSION MILLSITE (Card-0267- A)	43523	111-B	JUAB	10S	3W	12
GEMINI EXTENSION MILLSITE (Card-0267- A)	43523	111-B	JUAB	10S	2W	7
GEMINI LODE (Card- 0158 and SA00-0004)	60749	69	JUAB	10S	3W	13

NAME	STATE OF UTAH PROPERTY TAX NO.	PATENT SURVEY NO.	COUNTY	TOWN- SHIP	RANGE	SECTION
GENERAL SLOCUM	64002	6569	UTAH	10S	3W	1
GEORGE A. WILSON (Card-352)	21925	296	JUAB	10S	3W	24
GET THERE ELI	60329	265	UTAH	9S	3W	35,36
GETUP	12125	6513	UTAH	10S	2W	4
GETUP	12125	6513	UTAH	9S	2W	33
GIANT LODE (Card- 583-B)	60321	6024	JUAB, UTAH	10S	2W	7
GIANT LODE(Card-583- B)	21926	6024	JUAB, UTAH	10S	3W	12
GOLDEN EAGLE	60723	4126	UTAH	10S	2W	4,9
GOLDEN RAY LODE (Card-0183)	21927	311	JUAB	10S	3W	24
GOOD ENOUGH (Card- 0149)	62830	3742	JUAB	10S	2W	18
GOOD ENOUGH #2 LODE (Card-0183)	60793	311	JUAB	10S	3W	24
GOODLUCK	60700	6402	UTAH	10S	2W	4,5,8,9
GRANITE LODE (Card- 0152)	21928	234	JUAB	10S	2W	18
GRANITE MOUNTAIN	60712	6059	UTAH	10S	2W	17
HADES LODE (Card- 597)	60773	346	JUAB	10S	3W	24
HARDING	21865	6884	UTAH	10S	2W	6
HELEN LODE	21799	6631	UTAH	10S	2W	4,9
HEMITITE	21854	5472	UTAH	10S	2W	29
HIATUS LODE (Card- 0353)	60775	3626	JUAB	10S	3W	24
HILL SIDE	21836	6402	UTAH	10S	2W	4
HILL SIDE NO. 1	60671	6463	UTAH	10S	2W	4
HILLSIDE NO. 2	21829	6463	UTAH	10S	2W	4
HOBBS (Card-554-A)	60330	265	JUAB, UTAH	9S	3W	35
HORNSILVER LODE (Card-143)	60774	203A	JUAB	10S	3W	24
HOUGHTON (Card- 0141)	62831	197	JUAB	10S	2W	18,19

NAME	STATE OF UTAH PROPERTY TAX NO.	PATENT SURVEY NO.	COUNTY	TOWN- SHIP	RANGE	SECTION
HY MICKY MUCK (Card-0554-A&B)	60760	264	JUAB	10S	3W	2
HY MICKY MUCK (Card-0554-A&B)	60760	264	JUAB	9S	3W	35
JACK FRACT	60710	6114	JUAB, UTAH	10S	2W	17
JAMES G BLAINE (Card- 0368)	21899	227	JUAB	10S	2W	19
JAY LODE (Card-733)	21924	6896	JUAB	10S	3W	24
JOE DANDY	60223	6569	UTAH	10S	2W	6
JUMBO	60337	264	UTAH	10S	3W	2
JUMBO	60322	6024	JUAB, UTAH	10S	3W	1,12
JUMBO	60337	264	UTAH	9S	3W	35
KEYSTONE LODE (Card- 0112 and SA00-0004)	60768	112A	JUAB	10S	3W	13
KEYSTONE MILL SITE (Card-0267-A)	43536	112B	JUAB	10S	2W	7,18
KID	60331	265	UTAH	9S	3W	35,36
KINGSTON LODE (Card- 0110)	21893	4378	JUAB	10S	3W	13
KNIGHT	60711	6114	JUAB, UTAH	10S	2W	17
KO KO	60332	265	UTAH	9S	3W	35
LA BONTA	21863	122	UTAH	10S	2W	29
LAMB NO. 22	60432	6802	UTAH	10S	2W	14,23
LAP	21882	6431	UTAH	10S	2W	6
LAP	21882	6431	UTAH	9S	2W	31
LAP #1	60302	6431	UTAH	9S	2W	31
LAST CHANCE LODE (Card-553 and SA00- 0004)	21950	261	JUAB	10S	3W	13, 9
LEADVILLE LODE (Card- 0584-B)	21904	6081	JUAB	10S	3W	13
LEADVILLE LODE (Card- 0584-B)	49127	6081	JUAB	10S	3W	13
LEGAL LODE (Card-388 and SA00-0004)	21923	132	JUAB	10S	3W	13,24

NAME	STATE OF UTAH PROPERTY TAX NO.	PATENT SURVEY NO.	COUNTY	TOWN- SHIP	RANGE	SECTION
LEO LODE (Card-0673)	60817	6475	JUAB	10S	3W	24
LIABILITY LODE (Card-0393)	21921	3622	JUAB	10S	3W	13
LIMESTONE	60404	6402	UTAH	10S	2W	4,9
LIMIT #10	60303	6431	UTAH	9S	2W	31
LIMIT #11	60304	6431	UTAH	9S	2W	31
LIMIT #9	60305	6431	UTAH	9S	2W	31,32
LIMIT LODE	21885	6402	UTAH	9S	2W	32,33
LITTLE CHIEF (Card-0543)	65685		JUAB	10S	3W	13
LITTLE GEM (Card-583)	60815	60241	JUAB	10S	2W	7
LOUISE (Card-0554)	21902	264	JUAB, UTAH	10S	3W	1,2
LOUISE (Card-0554)	21902	264	JUAB, UTAH	9S	3W	35
LUCKY BOY	21800	6629	UTAH	10S	2W	3,4
LUCKY BOY	21800	6629	UTAH	9S	2W	33,34
LUCKY BOY JR. (Card-659 and SA00-0004)	60766	6565	JUAB	10S	3W	13,24
LUCKY BOY JR. (Card-659 and SA00-0004)	60766	6565	JUAB	10S	2W	18,19
LUCKY BOY NO. 2	60603	6629	UTAH	10S	2W	4
LUCKY BOY NO. 2	60603	6629	UTAH	9S	2W	33
LUPUS	65708	6432	UTAH	10S	2W	6
LUPUS #9	60277	6431	UTAH	10S	2W	6
LUPUS NO. 1	60273	6432	UTAH	10S	2W	6
LUPUS NO. 2	60274	6432	UTAH	10S	2W	6
LUPUS NO. 3	60276	6432	UTAH	10S	2W	6
MABEL	60338	264	UTAH	9S	3W	35,36
MAE E.A. (Card-0554-A&B)	60978	265	JUAB, UTAH	9S	3W	35
MAGPIE	21867	6630	UTAH	10S	2W	5
MARCUS AURELIUS LODE (Card-685)	21922	5081	JUAB	10S	3W	24
MARINDA NO. 1	21806	6598	UTAH	10S	2W	3
MARINDA NO. 1	21806	6598	UTAH	9S	2W	34
MARINDA NO. 2	60596	6598	UTAH	10S	2W	3

NAME	STATE OF UTAH PROPERTY TAX NO.	PATENT SURVEY NO.	COUNTY	TOWN- SHIP	RANGE	SECTION
MARINDA NO. 2	60596	6598	UTAH	9S	2W	34
MARY ALICE LODE (Card-0183)	60984	311	JUAB	10S	3W	24
MARY BELL LODE (Card-0183)	60986	311	JUAB	10S	3W	24
MATILDA LODE (Card- 0095)	21920	315	JUAB	10S	2W	18,19
MAUD S.	60324	6024	UTAH	10S	2W	6,7
MAY DAY ANNEXATION	40413	4283	UTAH	10S	2W	17
MAY FLOWER NO2	48737	6534	UTAH	10S	2W	6,7
MEG MERILESS	60255	6484	UTAH	9S	2W	29,32
MIDNIGHT EXTENSION	21842	6017	UTAH	9S	2W	34
MODELA LODE (Card- 604)	60985	6290	JUAB	10S	2W	18
MONO LODE (Card- 0410)	60781	70	JUAB	10S	3W	13,24
MONTE CARLO	65259	6569	UTAH	10S	2W	6
MORNING STAR LODE (Card-594)	60779	5108	JUAB	10S	3W	24
N E (Card-0554-A&B)	60758	38	JUAB	10S	3W	2
N. A. R. (Card-0554- A&B)	30982	265	JUAB, UTAH	9S	3W	35
N. END	60256	6484	UTAH	9S	2W	28
N. END LODE NO. 2	21873	6484	UTAH	9S	2W	28
N. END LODE NO. 3	60241	6484	UTAH	9S	2W	28
N. END LODE NO. 6	21874	6484	UTAH	9S	2W	29
N. END NO. 1	60251	6484	UTAH	9S	2W	28
N. END NO. 10	60257	6484	UTAH	9S	2W	28
N. END NO. 4	60258	6484	UTAH	9S	2W	28,29
N. END NO. 5	60259	6484	UTAH	9S	2W	29
N. END NO. 7	60247	6484	UTAH	9S	2W	28,29
N. END NO. 8	60252	6484	UTAH	9S	2W	28
N. END NO. 9	60253	6484	UTAH	9S	2W	28
N. TUNNEL	60677	6463	UTAH	10S	2W	3
N. TUNNEL NO. 1	60678	6463	UTAH	10S	2W	3
N. TUNNEL NO. 2	60679	6463	UTAH	10S	2W	3

NAME	STATE OF UTAH PROPERTY TAX NO.	PATENT SURVEY NO.	COUNTY	TOWN- SHIP	RANGE	SECTION
N. TUNNEL NO. 3	21828	6463	UTAH	10S	2W	3
N. TUNNEL NO. 4	60672	6463	UTAH	10S	2W	3
N. TUNNEL NO. 5	60673	6463	UTAH	10S	2W	3
N.S. NO. 1	60286	6431	UTAH	10S	2W	5
N.S. NO. 10	60287	6431	UTAH	9S	2W	32
N.S. NO. 10	60287	6431	UTAH	10S	2W	5,6
N.S. NO. 11	60288	6431	UTAH	10S	2W	5
N.S. NO. 11	60288	6431	UTAH	9S	2W	32
N.S. NO. 12	60290	6431	UTAH	10S	2W	5
N.S. NO. 12	60290	6431	UTAH	9S	2W	32
N.S. NO. 16	60308	6430	UTAH	10S	2W	5
N.S. NO. 16	60308	6430	UTAH	9S	2W	32
N.S. NO. 17	60309	6430	UTAH	10S	2W	5
N.S. NO. 17	60309	6430	UTAH	9S	2W	32
N.S. NO. 18	60315	6402	UTAH	10S	2W	4,5
N.S. NO. 18	60315	6402	UTAH	9S	2W	32,33
N.S. NO. 19	60316	6402	UTAH	10S	2W	4,5
N.S. NO. 19	60316	6402	UTAH	9S	2W	33
N.S. NO. 2	21880	6431	UTAH	10S	2W	5
N.S. NO. 3	60282	6431	UTAH	10S	2W	5,6
N.S. NO. 4	60283	6431	UTAH	10S	2W	6
N.S. NO. 5	60284	6431	UTAH	10S	2W	6
N.S. NO. 6	60285	6431	UTAH	10S	2W	6
N.S. NO. 7	21879	6431	UTAH	10S	2W	6
N.S. NO. 7	21879	6431	UTAH	9S	2W	31
N.S. NO. 8	60280	6431	UTAH	10S	2W	6
N.S. NO. 8	60280	6431	UTAH	9S	2W	31
N.S. NO. 9	60281	6431	UTAH	10S	2W	6
N.S. NO. 9	60281	6431	UTAH	9S	2W	31,32
N.W. (Card-0554-A&B)	60759	38	JUAB	10S	3W	2
NOAH (Card-0076)	63428	239	JUAB	10S	2W	18,19
NOAH FRACTION (Card-0682)	62824	6550	JUAB	10S	2W	19
NORTH EXT. BLUE BELL (Card-0082)	62825	212	JUAB	10S	2W	18

NAME	STATE OF UTAH PROPERTY TAX NO.	PATENT SURVEY NO.	COUNTY	TOWN- SHIP	RANGE	SECTION
NORTH EXT. RIDGE LODE (Card-0672-C)	25528	231	JUAB	10S	3W	13
NORTH EXT. VALLEY LODE (Card-0672-B)	25531	231	JUAB	10S	3W	13
NORTH EXTENSION EAGLE (Card-0083)	24820	213	JUAB	10S	2W	18
NORTH EXTENSION ZULU LODE (Card- 0672-A and SA00- 0004)	25530	231	JUAB	10S	3W	13
NORTH OF IRELAND NO. 1	21872	6491	UTAH	10S	2W	6
NORTH OF IRELAND NO. 2	60236	6491	UTAH	10S	2W	6
NORTH OF IRELAND NO. 3	60237	6491	UTAH	10S	2W	6
NORTH OF IRELAND NO. 4	60239	6491	UTAH	10S	2W	6
NORWAY FRACTION (Card-658)	43548	6539	JUAB	10S	3W	13
NORWAY FRACTION (Card-658)	43547	6539	JUAB	10S	3W	13
NORWAY LODE (Card- 422 and SA00-0004)	21948	276	JUAB	10S	3W	13
NORWAY LODE (Card- 422 and SA00-0004)	43549	276	JUAB	10S	3W	13
OCKONOOK (Card-244)	60811	4548	JUAB	10S	2W	29,32
OHIO MINING CLAIM	21887	4827	UTAH	10S	2W	5
OLE BOLE LODE (Card- 432 and SA00-0004)	21947	275	JUAB	10S	3W	13
ONNIE GAGAN	60333	265	UTAH	9S	3W	35,36
PALERMO (Card-583)	21917	6024	JUAB, UTAH	10S	3W	12
PALERMO (Card-583)	65348	6024J	JUAB	10S	3W	12
PARROT (Card-583- A11)	43508	6024	JUAB, UTAH	10S	2W	7
PARROT (Card-583)	43507	6024	JUAB	10S	2W	7
PAXMAN MILLSITE	21859	3286	UTAH	10S	2W	7,8

NAME	STATE OF UTAH PROPERTY TAX NO.	PATENT SURVEY NO.	COUNTY	TOWN- SHIP	RANGE	SECTION
PAXMAN MILLSITE NO. 2	21860	3518	UTAH	10S	2W	7,8
PEACE	21797	6730	UTAH	10S	2W	4
PEACE FRACTION	60579	6730	UTAH	10S	2W	4
PEAK	60628	6516	UTAH	9S	2W	33
PINYON	60629	6516	UTAH	10S	2W	4
PINYON	60629	6516	UTAH	9S	2W	33
R. R. FRACTION	21818	6515	UTAH	10S	2W	4
RABBIT	60222	6630	UTAH	10S	2W	5
RABBIT	60222	6630	UTAH	9S	2W	32
RAILROAD NO. 10	21827	6463	UTAH	10S	2W	3
RAILROAD NO. 12	60667	6463	UTAH	10S	2W	3
RAILROAD NO. 13	60668	6463	UTAH	10S	2W	3
RAILROAD NO. 14	60669	6463	UTAH	10S	2W	3
RAILROAD NO. 4	21826	6463	UTAH	10S	2W	3
RAILROAD NO. 5	60662	6463	UTAH	10S	2W	3
RATTLESNAKE NO. 4	60429	6802	UTAH	10S	2W	14
RATTLESNAKE NO. 5	60410	6804	UTAH	10S	2W	14
RATTLESNAKE NO. 6	62789	6804	UTAH	10S	2W	14
RATTLESNAKE NO. 7	60392	6804	UTAH	10S	2W	14
RATTLESNAKE NO. 8	60393	6804	UTAH	10S	2W	14
RED BIRD LODE (Card- 564 and SA00-0004)	60981	96	JUAB	10S	3W	13
RICHARD LODE (Card- 734)	21916	6898	JUAB	10S	3W	24
RIDGE	25529	5708	UTAH	10S	2W	29
RIDGE (Card-0456)	25529	106	JUAB	10S	3W	13,24
RIDGE NORTH EXTENSION (Card-672)	25528	231	JUAB	10S	3W	13
RIO TINTO LODE (Card- 0279)	43529	4536	JUAB	10S	2W	7,18
RIO TINTO LODE (Card- 0279)	43530	4536	JUAB	10S	3W	12,13
ROBBINS EUREKA LODE (Card-0268)	21918	71	JUAB	10S	3W	13,24
ROBERT # 10	60375	6806	UTAH	10S	2W	23,26
ROBERT # 11	60376	6806	UTAH	10S	2W	26

NAME	STATE OF UTAH PROPERTY TAX NO.	PATENT SURVEY NO.	COUNTY	TOWN- SHIP	RANGE	SECTION
ROBERT # 12	60377	6806	UTAH	10S	2W	23,26
ROBERT #14	21756	6805	UTAH	10S	2W	23,26
ROBERT #15	60387	6805	UTAH	10S	2W	26
ROBERT #16	60388	6805	UTAH	10S	2W	26
ROBERT #17	60389	6805	UTAH	10S	2W	26
ROBERT #18	60390	6805	UTAH	10S	2W	26
ROBERT #19	60391	6805	UTAH	10S	2W	26
ROBERT #20	21755	6805	UTAH	10S	2W	26
ROBERT #21	60380	6805	UTAH	10S	2W	26
ROBERT #22	60381	6805	UTAH	10S	2W	26
ROBERT #23	60382	6805	UTAH	10S	2W	26
ROBERT #24	60383	6805	UTAH	10S	2W	26
ROBERT #25	60384	6805	UTAH	10S	2W	26
ROBERT #26	60385	6805	UTAH	10S	2W	23,26
ROBERT #27	60386	6805	UTAH	10S	2W	23,26
ROBERT 13	60378	6806	UTAH	10S	2W	26
ROSSIE	60724	4126	UTAH	10S	2W	4,9
RYAN MILLSITE (Card-0267-A)	43542	3060B	JUAB, UTAH	10S	2W	18
S. S. NO. 1	65405	6463	UTAH	10S	2W	4
S. S. NO. 2	65406	6463	UTAH	10S	2W	4
S. S. NO. 3	65407	6463	UTAH	10S	2W	4
S. S. NO. 5	60643	6515	UTAH	10S	2W	4
S. S. NO. 6	60630	6516	UTAH	10S	2W	3,4
S.S.	60407	6402	UTAH	10S	2W	4
SAN JUAN (Card-583)	60989	6024	JUAB, UTAH	10S	3W	12
SAN JUAN (Card-583)	65412	6024J	JUAB	10S	3W	12
SAN JUAN (Card-583)	60990	6024	JUAB	10S	3W	12
SAVAGE LODE (Card-583)	21913	6024	JUAB	10S	3W	12
SHAITAN	60242	6484	UTAH	9S	2W	28,29,32, 33
SHERMAN	60334	265	UTAH	9S	3W	35
SHIELD LODE NO. 12	63151	7024	UTAH	10S	2W	2,11
SHIELD NO. 1	60360	7021	UTAH	10S	2W	2

NAME	STATE OF UTAH PROPERTY TAX NO.	PATENT SURVEY NO.	COUNTY	TOWN- SHIP	RANGE	SECTION
SHIELD NO. 10	63149	7024	UTAH	10S	2W	2,11
SHIELD NO. 11	63150	7024	UTAH	10S	2W	2,11
SHIELD NO. 2	63152	7021	UTAH	10S	2W	2
SHIELD NO. 26	63157	7021	UTAH	10S	2W	2
SHIELD NO. 27	63158	7021	UTAH	10S	2W	2
SHIELD NO. 28	63159	7021	UTAH	10S	2W	2
SHIELD NO. 29	21749	7025	UTAH	10S	2W	2,3,10
SHIELD NO. 3	63153	7021	UTAH	10S	2W	2,11
SHIELD NO. 30	60352	7025	UTAH	10S	2W	2
SHIELD NO. 31	60353	7025	UTAH	10S	2W	2
SHIELD NO. 32	60354	7025	UTAH	10S	2W	2
SHIELD NO. 4	63154	7021	UTAH	10S	2W	2,11
SHIELD NO. 5	63155	7021	UTAH	10S	2W	2,11
SHIELD NO. 52	60355	7025	UTAH	10S	2W	2
SHIELD NO. 52	60355	7025	UTAH	9S	2W	34
SHIELD NO. 53	21748	7025	UTAH	10S	2W	2
SHIELD NO. 53	21748	7025	UTAH	9S	2W	34
SHIELD NO. 54	60346	7025	UTAH	10S	2W	2
SHIELD NO. 54	60346	7025	UTAH	9S	2W	34
SHIELD NO. 55	60348	7025	UTAH	10S	2W	2
SHIELD NO. 55	60348	7025	UTAH	9S	2W	34
SHIELD NO. 56	60349	7025	UTAH	10S	2W	2,3
SHIELD NO. 56	60349	7025	UTAH	9S	2W	34
SHIELD NO. 6	63156	7021	UTAH	10S	2W	2,11
SHIELD NO. 7	60358	7024	UTAH	10S	2W	2,11
SHIELD NO. 8	63147	7024	UTAH	10S	2W	2,11
SHIELD NO. 9	63148	7024	UTAH	10S	2W	2,11
SI TAM (Card-0554-A&B)	60971	264	JUAB	10S	3W	2
SILVER BILL	60335	265	UTAH	9S	3W	35
SILVER GEM LODE (Card-486)	21912	128	JUAB	10S	3W	24
SILVERS LODE (Card-679)	60992	6401	JUAB	10S	2W	18
SMUGGLER #4 LODE (Card-548)	21914	6503	JUAB	10S	2W	18

NAME	STATE OF UTAH PROPERTY TAX NO.	PATENT SURVEY NO.	COUNTY	TOWN- SHIP	RANGE	SECTION
SO. EXT. OF WEST MAMMOTH (Card- 596)	60987	5348	JUAB	10S	3W	24
SOLID MULTOON LODGE (Card-477)	21911	283A	JUAB	10S	2W	18
SOUTH EXT. BLUE BELL (Card-0044)	24819	215	JUAB	10S	2W	19
SOUTH EXTENSION BEECHER (Card-0042)	62820	216	JUAB	10S	2W	19
SOUTH EXTENSION EAGLE (Card-0043)	62821	214	JUAB	10S	2W	19
SOUTH SIDE	21832	6432	UTAH	10S	2W	7
SOUTH SIDE NO. 1	60686	6432	JUAB, UTAH	10S	2W	7
SOUTH SIDE NO. 2 (Card-0053)	60687	6432	JUAB, UTAH	10S	2W	7
SOUTH SIDE NO. 2 (Card-0053)	21910	6432	JUAB	10S	2W	7
SOUTH SIDE NO. 3	60688	6432	UTAH	10S	2W	7,8
SOUTH SIDE NO. 4	60689	6432	UTAH	10S	2W	7,8
SOUTH SIDE NO. 5	60690	6432	UTAH	10S	2W	7,8
STELLA FRACTION	60243	6484	UTAH	9S	2W	29,32
STONEWALL JACKSON (Card-0084-A1)	60808	210	JUAB	10S	2W	18,19
STYX LODGE (Card-597)	60991	346	JUAB	10S	3W	24
SULLIVAN (Card-0038- A)	86593	254	JUAB	10S	2W	19
SUMMIT #10 LODGE	60209	6516	UTAH	10S	2W	4
SUMMIT #10 LODGE	60210	6516	UTAH	9S	2W	33
SUMMIT NO. 1	60401	6430	UTAH	10S	2W	5
SUMMIT NO. 2	60402	6430	UTAH	10S	2W	5
SUMMIT NO. 3	60310	6430	UTAH	10S	2W	5
SUMMIT NO. 4	60317	6402	UTAH	10S	2W	4,5
SUMMIT NO. 5	60318	6402	UTAH	10S	2W	4
SUMMIT NO. 6	60408	6402	UTAH	10S	2W	4
SUMMIT NO. 7	21884	6402	UTAH	10S	2W	4
SUMMIT NO. 7	21884	6402	UTAH	9S	2W	33
SUMMIT NO. 8	60198	6402	UTAH	9S	2W	33

NAME	STATE OF UTAH PROPERTY TAX NO.	PATENT SURVEY NO.	COUNTY	TOWN- SHIP	RANGE	SECTION
SUMMIT NO. 8	60199	6402	UTAH	9S	2W	33
SUMMIT NO. 9 PART 1	60192	6402	UTAH	9S	2W	33
SUMMIT NO. 9 PART 2	60193	6402	UTAH	10S	2W	4
SUMMIT NO. 9 PART 2	60193	6402	UTAH	9S	2W	33
SUNDOWN NO. 2 (AKA SUNNY SIDE)	21810	3835	UTAH	10S	2W	20,29
SUNSET	60328	6024	UTAH	10S	3W	1,12
TALISMAN FRACTION LODE (Card-660 and SA00-0004)	21945	6545	JUAB	10S	3W	13
TALISMAN LODE (Card- 0001-A1 and SA00- 0004)	60983	104	JUAB	10S	3W	13
TAMARACK LODE (Card-0279)	43537	4536	JUAB	10S	2W	7,18
TETRO (Card-0257)	21909	312	JUAB	10S	2W	7
TETRO (Card-0257)	21898	312	JUAB	10S	2W	18
THREE PLY (Card-550 and SA00-0004)	60204	95	JUAB	10S	3W	13
THUMB TACK	60631	6516	UTAH	9S	2W	27,34
TINTIC	60339	264	UTAH	9S	3W	36
TINTIC STANDARD #36	60605	6612	UTAH	10S	2W	11
TINTIC STANDARD #44	60606	6612	UTAH	10S	2W	11
TINTIC STANDARD NO. 2	60659	6466	UTAH	10S	2W	9,10
TINTIC STANDARD NO11	21805	6611	UTAH	10S	2W	10
TINTIC STANDARD NO12	60591	6611	UTAH	10S	2W	10
TINTIC STANDARD NO13	60592	6611	UTAH	10S	2W	10
TINTIC STANDARD NO15	60593	6611	UTAH	10S	2W	10
TINTIC STANDARD NO16	60594	6611	UTAH	10S	2W	10
TINTIC STANDARD NO17	21787	6763	UTAH	10S	2W	3,10
TINTIC STANDARD NO18	60531	6763	UTAH	10S	2W	10

NAME	STATE OF UTAH PROPERTY TAX NO.	PATENT SURVEY NO.	COUNTY	TOWN- SHIP	RANGE	SECTION
TINTIC STANDARD NO19	60532	6763	UTAH	10S	2W	2,10
TINTIC STANDARD NO22	60533	6763	UTAH	10S	2W	2,10
TINTIC STANDARD NO24	60534	6763	UTAH	10S	2W	2,3,10
TINTIC STANDARD NO28	60535	6763	UTAH	10S	2W	2
TINTIC STANDARD NO28	60535	6763	UTAH	9S	2W	34
TINTIC STANDARD NO29	21786	6763	UTAH	10S	2W	2
TINTIC STANDARD NO29	21786	6763	UTAH	9S	2W	34
TINTIC STANDARD NO30	60530	6763	UTAH	10S	2W	2
TINTIC STANDARD NO30	60530	6763	UTAH	9S	2W	34
TINTIC STANDARD NO37	21804	6611	UTAH	10S	2W	2,10,11
TINTIC STANDARD NO38	60585	6611	UTAH	10S	2W	2,10,11,1 5
TINTIC STANDARD NO39	60586	6611	UTAH	10S	2W	2,11
TINTIC STANDARD NO40	65481	6763	UTAH	10S	2W	2,10
TINTIC STANDARD NO45	60537	6763	UTAH	10S	2W	3,10
TINTIC STANDARD NO46	60536	6763	UTAH	10S	2W	3
TINTIC STANDARD NO47	30983	6763	UTAH	10S	2W	3,10
TINTIC STANDARD NO48	60727	6763	UTAH	10S	2W	3
TINTIC STANDARD NO49	60728	6763	UTAH	10S	2W	3,10
TINTIC STANDARD NO5	60588	6611	UTAH	10S	2W	10
TINTIC STANDARD NO50	60729	6763	UTAH	10S	2W	3

NAME	STATE OF UTAH PROPERTY TAX NO.	PATENT SURVEY NO.	COUNTY	TOWN- SHIP	RANGE	SECTION
TINTIC STANDARD NO50	60729	6763	UTAH	9S	2W	34
TINTIC STANDARD NO51	60730	6763	UTAH	10S	2W	2, 3
TINTIC STANDARD NO51	60730	6763	UTAH	9S	2W	34
TINTIC STANDARD NO52	60731	6763	UTAH	10S	2W	3,10
TINTIC STANDARD NO6	60589	6611	UTAH	10S	2W	10
TINTIC STANDARD NO7	21803	6611	UTAH	10S	2W	10
TINTIC STANDARD NO8	60583	6611	UTAH	10S	2W	10
TINTIC STANDARD NO9	60584	6611	UTAH	10S	2W	10
TOLTEC LODE (Card- 0508)	60794	3625	JUAB	10S	3W	24
TOLTEC LODE (Card- 279)	43524	4536	JUAB	10S	2W	7
TOWN VIEW (Card- 702)	63162	4307	JUAB	10S	2W	18
TOWN VIEW FRACTION (Card-703)	25949	6672	JUAB	10S	2W	18
TRESTLE	60660	6463	UTAH	10S	2W	3
TRIANGULAR LODE (Card-0021)	60993	4600	JUAB	10S	2W	18
TUNNEL NO. 3 LODE	63431		UTAH	10S	2W	4,9
TUNNEL NO. 4 LODE	63388	6463	UTAH	10S	2W	3,4,9,10
TUNNEL SITE MINING CLAIM	60725	4126	UTAH	10S	2W	4
UNION (Card-510)	65491	188	JUAB	10S	3W	24
VALLEY LODE (Card- 567 and SA00-0004)	60970	100	JUAB	10S	3W	13,24
VALLEY NORTH EXTENSION (Card-672)	25531	231	JUAB	10S	3W	13
VOLTAIRE MILL SITE (Card-267-A and SA00- 0004)	21906	103B	JUAB	10S	3W	12
W. PINYON	60231	6516	UTAH	9S	2W	33
W. PINYON NO. 2	60207	6402	UTAH	9S	2W	33
W. PINYON NO. 2	60208	6402	UTAH	9S	2W	33

NAME	STATE OF UTAH PROPERTY TAX NO.	PATENT SURVEY NO.	COUNTY	TOWN- SHIP	RANGE	SECTION
W. PINYON NO. 3	60311	6402	UTAH	9S	2W	33
W. PINYON NO. 4	60313	6402	UTAH	9S	2W	33
W. PINYON NO. 5	60312	6402	UTAH	9S	2W	28,33
W. PINYON NO. 6	60314	6402	UTAH	9S	2W	28,33
W. PINYON NO. 7	60244	6484	UTAH	9S	2W	28,33
W. PINYON NO. 8	60205	6516	UTAH	9S	2W	33
W. PINYON NO. 8	65501	6516	UTAH	9S	2W	33
W. PINYON NO. 9	60233	6516	UTAH	9S	2W	33
W. W. C. MILL SITE (Card-521 and SA00-0004)	21943	163B	JUAB	10S	2W	18
WATER LILLIE LODE	21831	6457	UTAH	10S	2W	3
WATSON (Card-0010)	62822	3722	JUAB	10S	2W	18,19
WATSON EXTENSION (Card-0009)	62823	3723	JUAB	10S	2W	19
WEST BULLION LODE (Card-523 and SA00-0004)	21944	90	JUAB	10S	3W	13,24
WEST EMMA (Card-580)	65515	6082	JUAB	10S	3W	13
WEST MAMMOTH S EXTENSION (Card-596)	65516	5348	JUAB	10S	3W	24
WHISPERING WILLIE (Card-659)	60806	6566	JUAB	10S	2W	18,19
WONDER #1 (Card-609)	60972	6001	JUAB, UTAH	10S	2W	7
WONDER #1 (Card-609)	76573	6001	JUAB, UTAH	10S	2W	7
WONDER #2 (Card-609)	48712	6001	JUAB, UTAH	10S	2W	6,7
WONDER #2 (Card-609)	76574	6001	JUAB, UTAH	10S	2W	6,7
WONDER #3 (Card-609)	48713	6001	JUAB, UTAH	10S	2W	7
WONDER #3 (Card-609)	76575	6001	JUAB, UTAH	10S	2W	7
WYOMING SILVER MINING CO.	21861	52	UTAH	10S	2W	8

NAME	STATE OF UTAH PROPERTY TAX NO.	PATENT SURVEY NO.	COUNTY	TOWN- SHIP	RANGE	SECTION
ZULU LODE (Card-11 and SA00-0004)	21955	99	JUAB	10S	3W	13,24
ZULU NORTH EXTENSION (Card-672)	25530	231	JUAB	10S	3W	13
ZULU NORTH EXTENSION (Card-672)	30980	231	JUAB	10S	3W	13

B. Zone II-2

Following patented mining claims located in Utah County, Utah (for reference purposes, Utah County Tax Account Nos. 98 125 0127 and 98 125 0370):

NAME	STATE OF UTAH TAX PROPERTY NO.	PATENT SURVEY NO.	COUNTY	TOWN- SHIP	RANGE	SECTION
NEVADA	19309	4767	UTAH	10S	2W	19
SALVATOR	19335	3219	UTAH	10S	2W	19

III. ADDITIONAL LANDS

A. Unpatented Mining Claims

Serial Number	Lead File Number	Legacy Serial Number	Legacy Lead File Number	Claim Name	County	Claim Type	Township Range Section	Quadrant
UT101363382	UT101363382	UMC399886	UMC399883	CCM 4	JUAB, UTAH	LODE CLAIM	10S 2W 29	NW
UT101363383	UT101363383	UMC399887	UMC399883	CCM 5	JUAB, UTAH	LODE CLAIM	10S 2W 29	NW
					UTAH	LODE CLAIM	10S 2W 20	SW
UT101363384	UT101363384	UMC399888	UMC399883	CCM 6	JUAB, UTAH	LODE CLAIM	10S 2W 29	NW
					UTAH	LODE CLAIM	10S 2W 20	SW
UT101363385	UT101363385	UMC399889	UMC399883	CCM 7	UTAH	LODE CLAIM	10S 2W 20	SW
UT101363386	UT101363386	UMC399890	UMC399883	CCM 8	JUAB, UTAH	LODE CLAIM	10S 2W 19	NE SE
UT101364242	UT101364242	UMC399891	UMC399883	CCM 9	UTAH	LODE CLAIM	10S 2W 20	SE SW
UT101364243	UT101364243	UMC399892	UMC399883	CCM 10	UTAH	LODE CLAIM	10S 2W 20	SW
UT101364244	UT101364244	UMC399893	UMC399883	CCM 11	UTAH	LODE CLAIM	10S 2W 20	NW
UT101364245	UT101364245	UMC399894	UMC399883	CCM 12	UTAH	LODE CLAIM	10S 2W 20	NW
UT101364246	UT101364246	UMC399895	UMC399883	CCM 13	UTAH	LODE CLAIM	10S 2W 21	SW
UT101364247	UT101364247	UMC399896	UMC399883	CCM 14	UTAH	LODE CLAIM	10S 2W 22	NW
UT101364248	UT101364248	UMC399897	UMC399883	CCM 15	UTAH	LODE CLAIM	10S 2W 15	SE
UT101364249	UT101364249	UMC399898	UMC399883	CCM 16	UTAH	LODE CLAIM	10S 2W 10	NW
UT101364250	UT101364250	UMC399899	UMC399883	CCM 17	UTAH	LODE CLAIM	10S 2W 3 10S 2W 10	SW NW
UT101364251	UT101364251	UMC399900	UMC399883	CCM 18	UTAH	LODE CLAIM	10S 2W 3	SE
UT101364252	UT101364252	UMC399901	UMC399883	CCM 19	UTAH	LODE CLAIM	10S 2W 3	NE SE

UT101364253	UT101364253	UMC399902	UMC399883	CCM 20	UTAH	LODE CLAIM	10S 2W 3	NE
UT101364254	UT101364254	UMC399903	UMC399883	CCM 21	UTAH	LODE CLAIM	9S 2W 34	SE
								SW
							10S 2W 3	NE
UT101650658	UT101650658	UMC403434	UMC403414	CCM 43	UTAH	LODE CLAIM	10S 2W 17	SE
UT101650659	UT101650659	UMC403435	UMC403414	CCM 44	JUAB, UTAH	LODE CLAIM	10S 2W 17	SE
								SW
UT101650660	UT101650660	UMC403436	UMC403414	CCM 45	JUAB, UTAH	LODE CLAIM	10S 2W 17	SE
								SW
UT101651635	UT101651635	UMC403437	UMC403414	CCM 46	UTAH	LODE CLAIM	10S 2W 17	SE
UT101678678	UT101678678	UMC403515	UMC403515	DAN SULLIVAN	JUAB, UTAH	LODE CLAIM	10S 2W 17	SE
								SW
UT101678679	UT101678679	UMC403516	UMC403515	DAN SULLIVAN # 1	JUAB, UTAH	LODE CLAIM	10S 2W 17	SW
UT101718478	UT101718478	UMC446346	UMC446346	TRACY KT NO 1	UTAH	LODE CLAIM	11S 2W 11	SW
UT101718479	UT101718479	UMC446347	UMC446346	TRACY KT NO 2	UTAH	LODE CLAIM	11S 2W 11	SW
UT101718480	UT101718480	UMC446348	UMC446346	TRACY KT NO 3	UTAH	LODE CLAIM	11S 2W 11	SW
UT101718481	UT101718481	UMC446349	UMC446346	TRACY KT NO 4	UTAH	LODE CLAIM	11S 2W 11	SW
UT101718482	UT101718482	UMC446350	UMC446346	TRACY KT NO 5	UTAH	LODE CLAIM	11S 2W 11	SW
UT101718483	UT101718483	UMC446351	UMC446346	TRACY KT NO 6	UTAH	LODE CLAIM	11S 2W 11	SW
UT101718484	UT101718484	UMC446352	UMC446346	TRACY KT NO 7	UTAH	LODE CLAIM	11S 2W 11	SW
UT101718485	UT101718485	UMC446353	UMC446346	TRACY KT NO 8	UTAH	LODE CLAIM	11S 2W 11	SW
UT101719330	UT101719330	UMC446354	UMC446346	TRACY KT NO 9	UTAH	LODE CLAIM	11S 2W 11	SW
UT101719331	UT101719331	UMC446355	UMC446346	TRACY KT NO 10	UTAH	LODE CLAIM	11S 2W 11	SW
UT101857326	UT101857326	UMC445639	UMC445639	SANDY B NO 10	UTAH	LODE CLAIM	11S 2W 22	NE
								NW
UT101857327	UT101857327	UMC445640	UMC445639	SANDY B NO 11	UTAH	LODE CLAIM	11S 2W 22	NE
								NW
UT101857328	UT101857328	UMC445641	UMC445639		UTAH		11S 2W 22	NE

				SANDY B NO 12		LODE CLAIM		NW
UT101857329	UT101857329	UMC445642	UMC445639	SANDY B NO 13	UTAH	LODE CLAIM	11S 2W 22	NE
								NW
UT101857330	UT101857330	UMC445643	UMC445639	SANDY B NO 14	UTAH	LODE CLAIM	11S 2W 22	NE
								NW
								SE
								SW
UT101857331	UT101857331	UMC445644	UMC445639	SANDY B NO 19	UTAH	LODE CLAIM	11S 2W 22	NE
UT101857332	UT101857332	UMC445645	UMC445639	SANDY B NO 20	UTAH	LODE CLAIM	11S 2W 22	NE
UT101857333	UT101857333	UMC445646	UMC445639	SANDY B NO 21	UTAH	LODE CLAIM	11S 2W 22	NE
UT101857334	UT101857334	UMC445647	UMC445639	SANDY B NO 22	UTAH	LODE CLAIM	11S 2W 22	NE
UT101857335	UT101857335	UMC445648	UMC445639	SANDY B NO 23	UTAH	LODE CLAIM	11S 2W 22	NE
								SE
UT101858489	UT101858489	UMC445649	UMC445649	SANDY B NO 6	UTAH	LODE CLAIM	11S 2W 22	SW
UT101858490	UT101858490	UMC445650	UMC445649	SANDY B NO 7	UTAH	LODE CLAIM	11S 2W 22	SW
UT101858491	UT101858491	UMC445651	UMC445649	SANDY B NO 8	UTAH	LODE CLAIM	11S 2W 22	SW
UT101858492	UT101858492	UMC445652	UMC445649	SANDY B NO 9	UTAH	LODE CLAIM	11S 2W 22	SW
UT101858493	UT101858493	UMC445653	UMC445649	SANDY B NO 15	UTAH	LODE CLAIM	11S 2W 22	SE
								SW
UT101858494	UT101858494	UMC445654	UMC445649	SANDY B NO 16	UTAH	LODE CLAIM	11S 2W 22	SE
								SW
UT101858495	UT101858495	UMC445655	UMC445649	SANDY B NO 17	UTAH	LODE CLAIM	11S 2W 22	SE
								SW
UT101858496	UT101858496	UMC445656	UMC445649	SANDY B NO 18	UTAH	LODE CLAIM	11S 2W 22	SE
								SW
UT101858497	UT101858497	UMC445657	UMC445649	SANDY B NO 24	UTAH	LODE CLAIM	11S 2W 22	SE
UT101858498	UT101858498	UMC445658	UMC445649	SANDY B NO 25	UTAH	LODE CLAIM	11S 2W 022	SE
UT101858499	UT101858499	UMC445659	UMC445649	SANDY B NO 26	UTAH	LODE CLAIM	11S 2W 22	SE
UT101858500	UT101858500	UMC445660	UMC445649	SANDY B NO 27	UTAH	LODE CLAIM	11S 2W 22	SE

UT101858501	UT101858501	UMC445661	UMC445649	CLOE NO 6	UTAH	LODE CLAIM	11S 2W 22	SW
UT101858502	UT101858502	UMC445662	UMC445649	CLOE NO 7	UTAH	LODE CLAIM	11S 2W 22	SW
UT101858503	UT101858503	UMC445663	UMC445649	CLOE NO 8	UTAH	LODE CLAIM	11S 2W 22	SW
UT101858504	UT101858504	UMC445664	UMC445649	CLOE NO 9	UTAH	LODE CLAIM	11S 2W 22	SW

B. Leased Lands

1. **Patented Mining Claim Lease with Option to Extend Agreement dated July 26, 2019 and recorded by Memorandum of Patented Mining Claim Lease with Option to Extend Agreement in the official records of the Utah County Recorder's Office on July 15, 2021, as Entry No. 125363:2021, and the Juab County Recorder's Office on August 8, 2019, as Entry No. 291587, by and between Brian Okelberry, Okelberry Ranch, LLC, and Okelberry Cattle Company, Inc., as Lessor, and Tintic Consolidated Metals, LLC, as Lessee, covering the following lands, subject to any releases of record:**

Certain Patented Mining Claims and Fee Lands situated in Juab and Utah County, State of Utah, as more particularly described as follows:

Patented Mining Claims

NAME	MINERAL SURVEY/ LOT NO.	COUNTY	TOWNSHIP	RANGE	SECTION
CROWN POINT EXTENSION NO. 1	5774	Utah	10S	2W	29
CROWN POINT EXTENSION NO. 2	5774	Utah	10S	2W	29
CROWN POINT EXTENSION NO. 3	5774	Utah	10S	2W	29
MAPLE LEAP	5774	Utah	10S	2W	28, 29
MAPLE LEAP NO. 1	5774	Utah	10S	2W	28
MAPLE LEAP NO. 2	5774	Utah	10S	2W	28

NAME	MINERAL SURVEY/ LOT NO.	COUNTY	CARD NO.	TOWN-SHIP	RANGE	SECTION
Frank	6025	Utah		10s	2w	29
Maud	6779	Juab, Utah	729	10s	2w	28,29
Uno	6779	Juab, Utah	729	10s	2w	29

Nevada Extension	6779	Juab, Utah	729	10s	2w	29
Nevada No. 1 Extension	6025	Juab, Utah	599	10s	2w	29

Coyote Fraction Lode and Coyote Lodes No. 1, 2, 3, 6, 10 and 11, Hilltop Lode, Mineral Survey No. 6402, located in Sections 8 & 9, Township 10 S, Range 2 W, Utah County, Utah, as set forth in that certain patent from the United States of America. Less and excepting therefrom any portion lying within the following claims Grant No. 3, and Grant No. 2, Mineral Survey No. 6061, Water Gulch Mineral Survey No. 6402.

Nashville Lodes No. 1, 2, 3 and 4, Mineral Survey No. 6402, located in Sections 8 & 9, Township 10 S, Range 2 W, Utah County, Utah, as set forth in that certain patent from the United States of America. Less and excepting therefrom any portion lying within Baltimore No. 3.

Fee Lands:

Section 14, Range 11 South, Township 2 West, Utah County (Parcel No. 61 155 0003)
 Section 28, Range 11 South, Township 2 West, Juab County (Parcel No. XF 6215-1, XF 6215)
 Section 32, Range 11 South, Township 2 West, Juab County (Parcel No. XF 6220-1, XF 62P)
 Section 33, Range 11 South, Township 2 West, Juab County (Parcel Nos. XF 6220-A1, XF 6220-A2, XF 6220-A3)

- 2. Mining Claim Exploration Lease with Option to Purchase Agreement dated November 15, 2019, and recorded by a Memorandum of Mining Claims Exploration Lease with Option to Purchase Agreement in the official records of the Utah County Recorder's Office on November 20, 2019, as Entry No. 121699:2019, and the Juab County Recorder's Office on February 18, 2021, as Entry No. 298886, by and between GWL Utah, LLC and Erie Exchange, LLC, as Lessors, and Tintic Consolidated Metals, LLC, as Lessee, covering the following lands, subject to any releases of record:**

NAME	MINERAL SURVEY/LOT NO.	COUNTY	CARD NO.	TOWN-SHIP	RANGE	SECTION
Nevada No. 1 Extension	6025	Utah		10S	2W	29
Fiddler	4025	Juab	599	10S	2W	29
Dominion No. 1	6025	Juab	599	10S	2W	29
Cloud	6025	Juab	599	10S	2W	29
Tabor	6025	Juab	599	10S	2W	29
Rain Storm	6025	Juab	599	10S	2W	29
Lethbridge	6090	Juab	598	10S	2W	29
Nevada Extension	6779	Juab	729	10S	2W	29
Nevada No. 1 Extension	6025	Juab	599	10S	2W	29

Coyote	6402	Utah		10S	2W	8
Wyoming Silver Mining Co	52	Utah		10S	2W	8
Baltimore NO. 3	6000	Utah		10S	2W	9
Alpine	6775	Utah		10S	2W	9
Cedar No. 2	6000	Utah		10S	2W	9
Consolidated Dawson No. 4 Amended	6699	Juab	721	10S	2W	32
Finlay	6936	Utah		10S	2W	16
Red Cross No. 41	6608	Utah		10S	2W	33
Red Cross No. 42 Amended	6608	Utah		10S	2W	33
Venus Fraction	6881	Utah		9S	2W	21
Grand Eastern No. 9	6528	Juab	661A-B	11S	2W	5
Grand Eastern No. 10	6528	Juab	661	11S	2W	5
Red Cross No. 81	6587	Juab	697	11S	2W	4
Red Cross No. 82	6587	Juab	697	11S	2W	4
Red Cross No. 144	6640	Juab	695	11S	2W	4
Red Cross No. 145	6640	Juab	695	11S	2W	4
Red Cross No. 147	6664	Juab	696	11S	2W	4
Red Cross No. 148	6664	Juab	696	11S	2W	4
Red Cross No. 149	6664	Juab	696	11S	2W	4
Ruby Consolidated	3389	Juab	327	10S	3W	4
Ruby No. 80 Amended	6640	Juab	695	11S	2W	5
Anaconda	3220	Utah		10S	2W	19

Lots 1 & 2, Blk 21, Silver City Survey. Parcel Number XF00-6073.

Beg at Point South 73° 30' W 2300 Ft from NE Corner of Sec 25, T 10S, R 3W, Then N 75° 59' West 660 Feet South 14° 01' West 792 Feet South 75° 59' East 660 Feet North 14° 01' East 792 Feet to Beg Surface only on a portion of Red Rapperee and Contact Mining Claims US Lot 150 in Mammoth City. Parcel Number XF00-5964

Begin at a Point North 71° 39' East 150 Feet from NW Corner of Lot 5 Blk 2 Plt D Eureka City Survey Then South 24° 56' East 62.06 Feet Then South 72° 58' 25" West 10.96 Feet Then North 14° 46' 19" West 61.52 Feet to Beg. Parcel Number XEOO-5458-111

Beginning at a point 48° 55' W 342.8 Feet from NE Corner of Section 31, Township 10 South, Range 2 West, Salt Lake Base and Meridian, thence South 48° 55' West 56.1 Feet, thence 32° 10' West 960 Feet, thence South 89° 20' East 322 Feet, thence South 21° 21' West 641 Feet, thence South 64° 50' East 1,185 Feet, thence North 21° 21' East 50 Feet, thence North 43° 35' West 165 Feet, thence North 64° 50' West 353 Feet, thence North 24° 56' 27" East 1,397.91 Feet, thence 64° 50' West 865 Feet to the Beginning. All being part of John D, John D #1 and John D #2 Amended – M.S. 6429, embracing a portion of Sections 29, 31, and 32, Township 10 South, Range 2 West, Salt Lake Base and Meridian, in the Tintic Mining District, Juab County, excepting there from that portion lying within the John D – M.S. 6429, Juab County Card Number 0683-B1.

NAME	MINERAL SURVEY/LOT NO.	COUNTY	CARD NO.	TOWN- SHIP	RANGE	SECTION
Amethyst	4523	JUAB	0246-1	10S	3W	25
Amethyst No. 2	4523	JUAB	0246-1	10S	3W	25
Anaconda, aka, Annaconda	3220	JUAB	255	10S	2W	19
Annandale, aka Annadale	310	JUAB	270	10S	3W	19 & 24
Bavaria	5734	JUAB	677	10S	2W	17
Dawson 4 Amended	6699	JUAB	721-D	10S	2W	32
Diamond King	7004	JUAB	741.	11S	2W	9
Diamond King 1	7004	JUAB	741	11S	2W	9
Diamond King 2	7004	JUAB	741	11S	2W	9
Dominion #1	6025	JUAB	599-B	10S	2W	29 & 32
Fiddler	6025	JUAB	599-B	10S	2W	29
Frank	6025	JUAB	0599-2	10S	2W	29
Grand Eastern #10	6528	JUAB	0661-B	11S	2W	5
Grand Eastern #9	6528	JUAB	0661-B	11S	2W	5
Iron Cloud	281A	JUAB	362	9S	3W	33
Jay Will	6179	JUAB	600	10S	2W	24
Lethbridge	6090	JUAB	598- 811	10S	2W	29 & 32
Uncle Ben	3726	JUAB	385	10S	2W	18
Little Lyon	3220	JUAB	255	10S	2W	19

Little Will	3083	JUAB	0107-A	10S	3W	24
Mountain View	9220	JUAB	255	10S	2W	19
Nevada Extension	6779	JUAB	0729-A	10S	2W	28, 29 & 32
Nevada Extension #1	6025	JUAB	0599-A	10S	2W	29
Parallel	3359	JUAB	515-A	11S	2W	17 & 18
Picnic	3204	JUAB	72	10S	3W	36
Rain Storm	6025	JUAB	599-B	10S	2W	29
Red Cross 050	6648	JUAB	707	10S	2W	33
Red Cross 051	6648	JUAB	707	10S	2W	33
Red Cross 071	6679	JUAB	700-A	11S	2W	3
Red Cross 081	6587	JUAB	697-A2	11S	2W	4
Red Cross 082	6587	JUAB	697	11S	2W	4
Red Cross 144	6640	JUAB	695-C	11S	2W	4 & 9
Red Cross 145	6640	JUAB	695-C	11S	2W	4 & 9
Red Cross 146	6640	JUAB	695-C	11S	2W	4 & 9
Red Cross 147	6640	JUAB	696-D	11S	2W	4 & 9
Red Cross 148	6640	JUAB	696-D	11S	2W	4 & 9
Red Cross 149	6640	JUAB	696-D	11S	2W	4 & 5
Red Cross 173	6685	JUAB	726	11S	2W	10
Red Cross 174	6685	JUAB	726	11S	2W	10
Red Cross 191	6695	JUAB	724	11S	2W	10
Red Cross 210	6692	JUAB	725	11S	2W	10
Red Cross 211	6692	JUAB	725	11S	2W	10
Red Cross 212	6685	UTAH		11S	2W	10
Red Cross 213	6685	UTAH		11S	2W	10
Ruby #80 Amended	6640	JUAB	0695-A	11S	2W	5
Silver Bell	3831	JUAB	46	10S	3W	36
Silver Bell 2	3831	JUAB	46	10S	3W	36
Tabor	6025	JUAB	599-B	10S	2W	29 & 32
Uncle Sam Lode	321A	JUAB	25-C	10S	2W	18

NAME	MINERAL SURVEY/LOT NO.	COUNTY	CARD NO.	TOWN- SHIP	RANGE	SECTION
Red Cross 161	6665	JUAB	0699-C	11S	2W	8, 9
Red Cross 162	6665	JUAB	0699-C	11S	2W	9
Red Cross 163	6665	JUAB	0699-C	11S	2W	9
Red Cross 164	6695	JUAB	0724- A1	11S	2W	9
Red Cross 165	6695	JUAB	0724- A2; XF00- 6210- 52	11S	2W	9
Red Cross 168	6664	JUAB	0696- A11	11S	2W	9
Red Cross 169	6664	JUAB	0696- A12	11S	2W	9
Red Cross 170	6664	JUAB	0696- A2	11S	2W	10
Red Cross 171	6664	JUAB	0696- A2	11S	2W	10
Red Cross 181	6665	JUAB	0649-C XF- 6210- 13	11S	2W	8, 9
Red Cross 182	6665	JUAB	0699-A	11S	2W	9
Red Cross 183	6665	JUAB	0699-C	11S	2W	9
Red Cross 184	6695	JUAB	0724- A1	11S	2W	9
Red Cross 185	6695	JUAB	0524- A2; XF- 6210- 32	11S	2W	9
Red Cross 186	6695	JUAB	0724-B	11S	2W	9
Red Cross 187	6695	JUAB	0724-B	11S	2W	9
Red Cross 188	6695	JUAB	0724- A1	11S	2W	9
Red Cross 189	6695	JUAB	0724- A1	11S	2W	9, 10
Red Cross 190	6695	JUAB	0724- A1	11S	2W	10

Red Cross 191	6695	JUAB	0724-A1	11S	2W	10
Red Cross 201	6665	JUAB	0699-C	11S	2W	8, 9
Red Cross 202	6665	JUAB	0699-C	11S	2W	9
Red Cross 203	6665	JUAB	0699-C	11S	2W	9
Red Cross 204	6696	JUAB	0728-A1	11S	2W	9
Red Cross 205	6696	JUAB	0728-A1	11S	2W	9
Red Cross 206	6692	JUAB	0725-C1	11S	2W	9
Red Cross 207	6692	JUAB	0725-B1	11S	2W	9
Red Cross 208	6692	JUAB	0725-B1	11S	2W	9
Red Cross 209	6692	JUAB	0721-B1	11S	2W	9, 10
Red Cross 210	6692	JUAB	0725-B; 0725-51	11S	2W	10
Red Cross 221	6685	JUAB	0723-A2; XF-6210-31	11S	2W	9
Red Cross 222	6696	JUAB	0723-A2; XF-6210-51	11S	2W	9
Red Cross 223	6696	JUAB	0727-A2; XF-6210-31	11S	2W	9
Red Cross 224	6696	JUAB	0728-A2; XF-6210-31	11S	2W	9
Red Cross 225	6696	JUAB	0702-A2; XF-6210-31	11S	2W	9
Red Cross 226	6696	JUAB	0725-B2; XF-6210-31	11S	2W	16

Red Cross 227	6692	JUAB	0725-B2; XF-6210-51	11S	2W	9
Red Cross 228	6692	JUAB	0725	11S	2W	9

NAME	MINERAL SURVEY/LOT NO	COUNTY	CARD NO.	TOWN-SHIP	RANGE	SECTION
Red Cross 172	6685	UTAH	0726-U	11S	2W	10
Red Cross 173	6685	UTAH	726	11S	2W	10
Red Cross 174	6685	UTAH	072L	11S	2W	10
Red Cross 175	6685	UTAH		11S	2W	10
Red Cross 191	6695	UTAH		11S	2W	10
Red Cross 192	6685	UTAH		11S	2W	10
Red Cross 193	6685	UTAH		11S	2W	10
Red Cross 194	6684	UTAH		11S	2W	10
Red Cross 195	6684	UTAH		11S	2W	10
Red Cross 209	6692	UTAH	0725-51	11S	2W	9, 10
Red Cross 210	6692	UTAH	0725-51	11S	2W	10
Red Cross 211	6692	UTAH	0725-A	11S	2W	10
Red Cross 212	6685	UTAH		11S	2W	10
Red Cross 213	6685	UTAH		11S	2W	10
Red Cross 227	6692	UTAH	0725-81; XF6210-31	11S	2W	9, 16
Red Cross 228	6692	UTAH		11S	2W	9, 16
Red Cross 229	6692	UTAH		11S	2W	9, 10, 15, 16
Red Cross 230	6692	UTAH		11S	2W	10, 15
Red Cross 231	6692	UTAH		11S	2W	10, 15
Red Cross 232	6685	UTAH		11S	2W	10, 15
Red Cross 233	6685	UTAH		11S	2W	10, 15

The following patented mining claim in the Tintic Mining District, Juab County and Utah County, Utah:

Township 10 South, Range 2 West, Sections 19, 29, 30, 31, 32
Township 10 South, Range 3 West, Sections 25, 36
Township 11 South, Range 2 West, Sections 5, 6

JUAB COUNTY

NAME	MINERAL SURVEY/ LOT NO.	CARD NO.	NAME	MINERAL SURVEY/ LOT NO.	CARD NO.	NAME	MINERAL SURVEY/ LOT NO.	CARD NO.
Amelia Rivers	4450	586	Enterprise	326	176	Nevada	342	318
Amelia Rivers Addition	4450	586	Euchre	4360	285	Nom de Plume	Lot 117	425
Ana Lara	4360	285	Evening Star	3382	536	North Star	62	427
Anita	4535	245	Frankie No. 1	4109	337	Phoebe Shuler	3368	447
Annie Mae Gundry	3241	254	Frankie No. 2	4110	337	Phoenix	152	443
Antelope	5999	582	Frankie No. 3	4111	337	Prince of India	3836	440
Antelope No. 2	5999	603	Garner	3852	148	Rattler (amd)	Lot 151	451
Antelope Fraction	6014	603-A	General Harrison	308	350	Ravine	Lot 4391	61
Ardath	3332	275	Gulconda	3981	346	Red Rose	91	712
Argenta	290	258	Golden Treasure	78	156	Reverse	Lot 81	458
Avalanche	4523	246	Govenor	Lot 85	155	Reverse no. 2	Lot 333	457
Black Dragon	Lot 49	297	Governor	4519		Roadside (amd)	Lot 150	452
<i>Black Oregon Consolidated</i>	Lot 79	294	Grace	4522	146	Rover	223	454
<i>1st ext South claims 3 & 4</i>								
Black Jack	101	289	Grace Ely	317	198	Ruby No. 55	6666	715
Blue Bird	4360	285	Great Whel Vor	298	151	Ruby No. 56	6666	715
Bogden No. 1	6666	715	Guardian	3852	148-A	Ruby No. 57	6666	715
Bogden No. 2	6666	715	Hillside	6058	578	Ruby No. 58	6666	715
Bogden Amended No. 3	6666	715	Home Rule	3852	148	Ruby No. 59	6666	715
Bogen Frac. amended	6666	715	Honora	4472	133	Shelby	3983	737

Boss Tweed	237	290	Hungarian	164	360	Silver Bar No. 1	6085	589
Boss Tweed Extension	237	290	Lone	3850	357	Sliver Bar No. 2	6085	589
Brazil Lode No.2	274	231	Iron Clad	Lot 82	130	Silver Chain	5880	610
Brooldin	Lot 86	237	Ivanhoe	4360	285	Silver Coin	Lot 144	12
Brooklyn No. 2	3783	224	January	3382	536	Sliver Hill	4118	478
Cadever	4180	191	John D.	6429	683	Sliver Hill Mine No. 2	4118	478
California	342	318	John D. No. 3	6429	683	Silver Hill Mine No. 3	4118	478
Captain S.	4054		Julian Lane	77	367	Silver Hill Mine No. 4	4118	478
Colconda	293	199	June	4519	504	Sliver Spar	290	258
Contest	Lot 83	309	June Rose	Lot 136	125	Silver Star	290	258
Cordelia Orton	4479	640	Koh-i-Nor	3046	378	Snap Dragon	3195	483

The following patented mining claim in the Tintic Mining District, Juab County and Utah County, Utah

Township 10 South, Range 2 West, Sections 19, 29, 30, 31, 32
Township 11. South, Range 2 West, Sections 25, 36
Township 10 South, Range 3 West, Sections 5, 6

JUAB COUNTY

NAME	MINERAL SURVEY/ LOT NO.	CARD NO.	NAME	MINERAL SURVEY/ LOT NO.	CARD NO.	NAME	MINERAL SURVEY/ LOT NO.	CARD NO.
Cornucopia	4171	192	King James	Lot 87	379	Snowbird	4523	246
Cross Dragon	Lot 80	311	Last Chance	3830	105	South Eureka No. 1	4563	16
Cygnat	Lot 334	310	Last Chance	4360	285	South Swansea	Lot 337	493
Daisey	4519	504	Leo	290	258	South Mammoth	63	265
Daisey Hamilton	316	182	Lion	3490	391	Space	3234	469
Damilicar	4179	191	Lisbon	290	258	Sunnyside	3782	45

Dandy Jim	4565	180	Little Hopes	4181	191	Tiger	3435	506
Dandy	320	397	Lizzie	320	397	Tina	3254	20
December	3491	324	Lower Mammoth	3221	390	Trail	121	498
Dew Drop	4519	504	Lucky Boy	4360	285	Turk	4519	504
Dude	320	397	March	4519	504	Valejo	116	516
East Star	232	535	Mars	320	397	Venus	4392	511
Eastern	4519	504	Martha Washington No. 2	Lot 137	124	Victory	2.38	28
Eclipse	4029	169	Mary	3873	91	West Mammoth	319	526
Eclipse No. 2	4029	169	Mary Ellen	4360	285	West Star	233	522
Elgin Amended	4019	542	Mascot	4473	401	West Swansea	Lot 337	493
Elise	Lot 84	540	Miner's Delight	3521	403	White Dragon (Amd)	4163	2
Elise No. 2	Lot 222	539	Molly Bawn	3830	105	Willie Gundry	3240	7

JUAB & UTAH COUNTIES:

NAME	MINERAL SURVEY/ LOT NO.	CARD NO.	NAME	MINERAL SURVEY/ LOT NO.	CARD NO.	NAME	MINERAL SURVEY/ LOT NO.	CARD NO.
Brownie	4033	288	Lakeview Gold & Silver	342	318	St. George	289	505
California	342	318	Last chance	336	547	Sunset	3371	482
Carisa	56	315	Northern Spy	336	426	Victory	4480	642
Jim Fisk Lode	4478	641	Ranger Consolidated	336	547	Wolf	244	524

UTAH COUNTY:

NAME	MINERAL SURVEY/ LOT NO.	CARD NO.	NAME	MINERAL SURVEY/ LOT NO.	CARD NO.	NAME	MINERAL SURVEY/ LOT NO.	CARD NO.
------	-------------------------	----------	------	-------------------------	----------	------	-------------------------	----------

Jupiter	4033	288	Lakeview Gold & Silver	3370	392	Stockton No. 2	3366	381
Lakeview	3365	381	Stockton	3365	281	Stockton No. 3	3367	381

UNPATENTED MINING CLAIMS: BLM SERIAL NUMBER**JUAB COUNTY:**

CLAIM	BLM NO.	CLAIM	BLM NO.
Touch	UMC 102423	Dennis	UMC 102418
Gully	UMC 102427	Manhattan (Amended)	UMC 102421
Ridge	UMC 102428	Surplus	UMC 102426
Waste	UMC 102429	Lax	UMC 102424
Bruce	UMC 102417	Kay	UMC 102416
Barry	UMC 102415	Filter	UMC 102422

NAME	MINERAL SURVEY/ LOT NO.	COUNTY	CARD NO.	TOWNSHIP	RANGE	SECTION
Junction	3432	JUAB	121	10 s	3 w	36
Junction #2	3432	JUAB	121	10 s	3 w	36
Junction #3	3432	JUAB	121	10s, 11 s	3 w	36 & 1
Junction #4	3432	JUAB	121	10s, 11 s	3 w	36 & 1

NAME	MINERAL SURVEY/ LOT NO.	COUNTY	CARD NO.	TOWNSHIP	RANGE	SECTION
Blue Bird Extension	3904	JUAB	250	11S	2W	8
Brago	6779	JUAB	729	10S	2W	29 & 32
Cloud, Rainstorm & Fiddler	6025	JUAB	599	10S	2W	29
Dad, Eva Fraction, Lethbridge,	6090	JUAB	598	10S	2W	29 & 32

Raymond & Wyoming						
Dominion #1 & Tabor	6025	JUAB	599	10S	2W	29 & 32
Goeasy	6090	JUAB	598	10S	2W	32

NAME	MINERAL SURVEY/ LOT NO.	COUNTY	CARD NO.	TOWNSHIP	RANGE	SECTION
Compromise	6699	JUAB	721	11 s	2 w	5
Sea Swan	3976	JUAB	17	10 s	3 w	36
Snyder	3294	JUAB	485	10 s	3 w	35 & 36

NAME	MINERAL SURVEY/ LOT NO.	COUNTY	CARD NO.	TOWNSHIP	RANGE	SECTION
Alla	4287	JUAB	558	10 s	3 w	11
Edgeward & Eric	4287	JUAB	558	10 s	3 w	2 & 11
Florence & mary Jane(aka) Mary Jane Consolidated	4321	JUAB	339	9 s & 10 s	3 w	35 & 2
Jay Eye See	4254	JUAB	371	10 s	3 w	11
Mary V.H.	3746	JUAB	421	9 s	3 w	35
Black Rock, Denver & Red Rock	3746	JUAB	421	9 s & 10 s	3 w	35 & 2

Excepting there from any portion of Denver Survey # 3746 described as follows, to-wit:

Beginning at the corner No. 4 at the Stewart Lode Survey # 3837 thence South 77 degrees 33' East 143.6 feet to the point of intersection of the northerly end line of said Stewart Lode and the Easterly side line of the Denver Lode Survey# 3746, Thence South 16 degrees 39' West along the Easterly side line of said Denver Lode 701.9 feet to the point of intersection of the westerly side line of said Stewart Lode and the Easterly side line of said Denver Lode, thence North 4 degrees 57" East along the Western side line of the said Stewart Lode 706.1 feet to the beginning.

NAME	MINERAL SURVEY/ LOT NO.	COUNTY	CARD NO.	TOWNSHIP	RANGE	SECTION
Humbug #2	3293	JUAB	136	10S	2W	18, 19
Lake View	3450	JUAB	383	10S	2W	18, 19
Maggie S. & Maggie S. #2	4102	JUAB	399	10S	2W	18, 19
May Day	3267	JUAB, UTAH	404	10S	2W	17, 18, 19, 20
Uncle Sam	321A	JUAB, UTAH	25	10S	2W	17, 18
Inez Mine	3293	JUAB	136	10S	2W	18, 19

NAME	MINERAL SURVEY/ LOT NO.	COUNTY	CARD NO.	TOWNSHIP	RANGE	SECTION
Brazilian	Lot 307	JUAB	298	10 s	3 w	24
Coming Summer	Lot 330	JUAB	227	10 s	3 w	24, 25
Contact	Lot 250	JUAB	214	10 s	3 w	25
Emma Abbott	Lot 309	JUAB	534	10 s	3 w	24
Ernani	Lot 305	JUAB	172	10 s	3 w	24
Holman	3295	JUAB	358	10 s	3 w	25, 36
Howard	3860	JUAB	357	10 s	3 w	25, 36
Lookey Jack	Lot 198	JUAB	549	10 s	3 w	24
Molly S.	Lot 250	JUAB	214	10 s	3 w	24, 25
North Swansea	2955	JUAB	171	10 s	3 w	25, 36
Pewable	Lot 306	JUAB	445	10 s	3 w	24, 25
Piney	Lot 250	JUAB	214	10 s	3 w	24, 25
Quartzite	5893	JUAB	608	10 s	3 w	25, 36
Rising Sun	5695	JUAB	611	10 s	3 w	25, 36
Rosa	Lot 250	JUAB	214	10 s	3 w	24
Silver Reed #1	5893	JUAB	608	10 s	3 w	25, 36
Silver Belt	Lot 168	JUAB	481	10 s	3 w	24, 25
Silver Belt #2	4664	JUAB	474	10 s	3 w	25, 25
Southern Eureka	Lot 304	JUAB	269	10 s	3 w	25, 25
West Bower	3296	JUAB	485	10 s	3 w	25, 36

CLAIM	MINERAL SURVEY/ LOT NO.	COUNTY	CARD NO.	TOWNSHIP	RANGE	SECTION
Red Cross #41, Red Cross #42 amended	6608	JUAB	693	10 s	2 w	33
Red Cross # 61	6608	JUAB	693	10 s	2 w	33
Ruby # 52	6608	JUAB	330, 90, 721	10 s	2 w	32
Ruby #'s 60, 61, 62	6699	JUAB	330, 90, 721	10 s	2 w	32
Golden Key, Deceiver	4136	JUAB	330, 90, 721	10 s	2 w	32
Molly Gibson, Molly Gibson #2	4604	JUAB	330, 90, 721	10 s	2 w	32
Shamrock #'s 2, 4	6533	JUAB	653	11 s, 10 s	2 w	5, 32
Dawson #3	6699	JUAB	721	11 s 10 s	2 w	5, 32
Molly Gibson #3	4604	JUAB	90	11 s 10 s	2 w	5, 32, 6

Molly Gibson #4	4624	JUAB	90	11 s 10 s	2 w	5, 32, 6
-----------------	------	------	----	-----------	-----	----------

NAME	MINERAL SURVEY/ LOT NO.	CARD NO.
Red Cross #'s 144, 145, 146	6640	695, 696
Red Cross #'s 147, 148, 149	6664	695, 696
Red Cross #'s 112, 113, 114	6679	695, 696
Red Cross #'s 115, 116, 117, 118	6681	695, 696
Red Cross #'s 111, 131	6605	694
Red Cross #'s 132, 133, 152, 153	6684	722
Red Cross #150, 151	6664	696

Including any rights and claims derived from the deeds further described in said Mining Claim Exploration Lease with Option to Purchase Agreement and recorded memorandum.

3. **Mining Claim Exploration Lease with Option to Purchase Agreement dated November 15, 2019, from Lone Pine Realty, LLC, Lessor, to Tintic Consolidated Metals, LLC, Lessee. A Memorandum of Mining Claim Exploration Lease with Option to Purchase Agreement was recorded on November 20, 2019, as Entry No. 121698:2019, records of Utah County, and February 18, 2021, as Entry No. 298885, records of Juab County, Utah, covering the same lands as the Mining Claim Exploration Lease with Option to Purchase Agreement described in 2. above.**