

6749009

STIA 57288

ARLIN GEOPHYSICAL SERVICES, INC.
P.O. BOX 17260, S.L.C., UT 84117
801-273-1203 Facsimile 273-1205

September 18, 1997

L. Derral Christensen
P.O. Box 477
Delta, Utah 84624

6749009
09/26/97 1:34 PM 12.00
NANCY WORKMAN
RECORDER, SALT LAKE COUNTY, UTAH
SECURITY TITLE INS AGENCY
REC BY: V ASHBY DEPUTY - WI

Re: Road Access and Easement

From your parcels - 60 Acres - Beg. at W 1/4 COR SEC 11 T 4S, R 2W : S L M: E 660 FT: S 1320 FT.; E 660 FT.; S 1320 FT: W 1320 FT: N 2640 FT to Beg. -20 Acres-E 1/2 of NE 1/4 of SE 1/4 SEC 10, T 4S, R 2W, SLM and - 10 Acres-SW 1/4 of NE 1/4 of SE 1/4 SEC 10, T 4S, R 2W, SLM.

Dear Mr. Christensen:

For good and valuable consideration, the receipt of which is acknowledged, Arlin Geophysical services, Inc. hereby grants a 50 foot wide right of way for ingress and egress over the following described property:


The West 1/2 of the West 1/2 of Section 14, Township 4 South, Range 2 West, Salt Lake Base and Meridian and


The East 1/2 of the West 1/2 of Section 14, Township 4 South, Range 2 West, Salt Lake Base and Meridian

The East 1/2 of the Northwest Quarter of the Southwest Quarter of Section 11, Township 4 South, Range 2 West, SLB & M

The exact location of the right of way cannot be determined at this time. The exact location of the easement will be surveyed and designated by Arlin Geophysical Services and/or assigns within three years from date below. Until that time, grantee shall have right of way over all existing roads located on the above described property. Arlin acknowledges that the Christensen parcel may be subdivided and developed and easements shall continue in favor of all owners and users of subdivided portions of such parcels.


Executed this 18 day of September, 1997



Arlin Geophysical Services, Inc.
President


Leinholder/Mortgagor
GREG HERR

State of Utah)
County of Salt Lake) : ss

On the 18 day of September, 1997, personally appeared before me John E. Worthen, President of Arlin Geophysical Services, Inc. as signer of the foregoing instrument who acknowledged he executed the same




Notary Public - Residing at Salt Lake City, UT

PK 7767 PG 0648