

When Recorded, Return to:
Angela L. Franklin
c/o Holland & Hart LLP
222 South Main Street, Suite 2200
Salt Lake City, UT 84040

ENT66976:2022 PG 1 of 65
Andrea Allen
Utah County Recorder
2022 Jun 03 01:22 PM FEE 2154.00 BY JG
RECORDED FOR Holland & Hart LLP - SLC
ELECTRONICALLY RECORDED

MEMORANDUM OF FRAMEWORK AGREEMENT

THIS MEMORANDUM OF FRAMEWORK AGREEMENT (this “**Memorandum**”) is dated effective as of the 27th day of May 2022 (the “**Effective Date**”), by **EMERALD HOLLOW LLC**, a Delaware limited liability company, which has an address of 3556 South 5600 West, #1-559, Salt Lake City, Utah 84120 (“**Emerald Hollow**”) and **TINTIC CONSOLIDATED METALS LLC**, a Delaware limited liability company, which has an address of 15988 Silver Pass Road, P.O. Box 195, Eureka, Utah 84628 (“**TCM**”) (individually, a “**Party**,” and collectively, the “**Parties**”).

RECITALS

A. TCM is in the business of prospecting, exploring for, extracting, mining, milling, concentrating, developing, producing, processing, storing, transporting, and marketing minerals and is engaged in such activities, and other related activities, for the mining of certain minerals underlying the Property (as defined herein).

B. Emerald Hollow is in the business of commercial and residential real estate development and development of the Lime Peak Quarry Property, including the potential future development of certain portions of the Property and water rights for commercial and residential purposes and the operation of the Lime Peak Quarry Property.

C. The Parties and/or their predecessors were subject to a Framework Agreement dated April 25, 2019 (“**2019 Framework Agreement**”) covering the Property (defined below). The 2019 Framework Agreement was terminated by Termination of Framework Agreement effective as of [●] day of May 2022.

D. The Parties, along with Chief Consolidated Mining Company and Osisko Utah LLC, have entered into a Framework Agreement dated effective as of May [●], 2022 (the “**Framework Agreement**”), covering the surface, mineral, and water rights in the Property and to (i) delineate the Parties’ respective rights in the Property; (ii) regulate their relationship with respect to the Property; (iii) encourage cooperation between the Parties; and (iv) give effect to certain provisions set out in those agreements described in the Framework Agreement.

E. The Framework Agreement relates to and encumbers all real property owned by the Parties located within the exterior boundaries of Zones 1, 2, and 3 located in Juab County and Utah County, Utah, each as more particularly described on **Exhibits A, B, and C**, respectively, which are incorporated herein by this reference, including the water rights and water use and priority rights, as more particularly described on **Exhibit D**, and all easements, rights of way, development rights, privileges, rights, hereditaments, and appurtenances thereto (collectively, the “**Property**”).

F. Capitalized terms not otherwise defined herein shall have the meanings ascribed in the Framework Agreement.

G. The Parties execute this Memorandum for purposes of imparting notice to all persons of the Framework Agreement and the existence of the rights and obligations of the Parties regarding the Property by virtue of the Framework Agreement.

AGREEMENT

For good and valuable consideration, the receipt and sufficiency of which are hereby acknowledged, the Parties agree as follows

1. Framework Agreement. The Framework Agreement is in full force and effect and has not been modified or amended.

2. Subject to the Framework Agreement. The Parties, Property, and development activities on the Property are subject to the Framework Agreement.

3. Incorporation of Framework Agreement. This Memorandum incorporates herein all the terms and provisions of the Framework Agreement as though fully set forth herein and all potential and actual purchasers, encumbrancers, lenders, tenants, recipients, or other parties taking or seeking to take any interest in the Property shall be on notice of and take such interest subject to all the terms of the Framework Agreement.

4. Purpose of Memorandum. The Parties hereby give notice of the Framework Agreement and the existence of rights and obligations of the Parties in the Property by virtue of the Framework Agreement. This Memorandum shall not be construed to alter, modify, amend, or supplement the Framework Agreement. If there is any inconsistency between the terms of this Memorandum and the terms of the Framework Agreement, the terms of the Framework Agreement shall prevail.

5. Availability of Framework Agreement. A complete copy of the Framework Agreement is on file with the respective Parties at their principal offices and is available for review during normal business hours with reasonable advance notice:

Emerald Hollow, LLC
3556 South 5600 West, #1-559
Salt Lake City, Utah 84120

Tintic Consolidated Metals LLC
15988 Silver Pass Road
P.O. Box 195
Eureka, Utah 84628

6. Covenants Running with the Land. Except as provided in the Framework Agreement, this Memorandum, the Framework Agreement, and the covenants, restrictions, and rights granted shall constitute covenants running with land, Property, and interests and shall be binding upon and inure to the benefit of the Parties and their respective successors, assigns, heirs, administrators, and legal representatives.

7. Counterparts. This Memorandum may be executed in counterparts, each of which shall be deemed an original, but all of which together shall constitute one and the same instrument, notwithstanding that the Parties hereto are not signatories to the original or to the same counterpart. Signatures made in compliance with the Utah Real Property Electronic Record Act (Utah Code §§ 17-21a-102 to -403) shall have the same force and effect as original signatures.

[Signature and Acknowledgement Page Follows]

EMERALD HOLLOW, LLC,
a Delaware limited liability company


By: Geoff Stanley
Its: Manager

STATE OF New York)
) ss.
COUNTY OF New York)


On the 26th day of May 2022, personally appeared before me Geoff Stanley, who duly acknowledged to me that he is the manager of EMERALD HOLLOW, LLC, a Delaware limited liability company, and executed the foregoing instrument on behalf of said company.

Carol L. Hendrixson
NOTARY PUBLIC

My commission expires: 07.22.2023

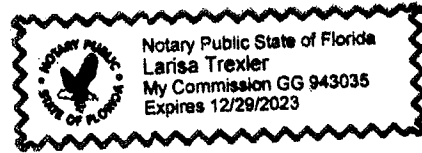


TINTIC CONSOLIDATED METALS LLC,
a Delaware limited liability company



By: Alexander Khersonski

Its: Authorized Signatory



STATE OF Florida)
) :ss.
COUNTY OF Sarasota)

On the 27th day of May 2022, personally appeared before me Alexander Khersonski, who duly acknowledged to me that he is the authorized signatory of TINTIC CONSOLIDATED METALS, LLC, a Delaware limited liability company, and executed the foregoing instrument on behalf of said company.



NOTARY PUBLIC

My commission expires: 12.29.2023

EXHIBIT A
to
Memorandum of Framework Agreement

ZONE 1 LANDS

JUAB COUNTY PROPERTY

Tax Account	Tax Legal Description
SA00-0004	THE PATENTED MINING CLAIMS DESCRIBED BELOW FOR ZONE 1-1
SA00-0059	THE PATENTED MINING CLAIMS DESCRIBED BELOW FOR ZONE 1-1
SA00-0118	THE PATENTED MINING CLAIMS DESCRIBED BELOW FOR ZONE 1-1

UTAH COUNTY PROPERTY

Tax Account	Tax Legal Description
61 128 0001	SE 1/4 OF NE 1/4 OF SEC. 15 ,T10S, R2W, SLB&M. AREA 40.679 AC. ALSO LOT 15, 16, 17, IN SEC. 15, T10S, R2W, SLB&M. AREA 111.449 AC. TOTAL AREA 152.128 AC.
98 125 0370	THE PATENTED MINING CLAIMS DESCRIBED BELOW FOR ZONE 1-1
98 125 0042	THE PATENTED MINING CLAIMS DESCRIBED BELOW FOR ZONE 1-1

JUAB COUNTY PROPERTY

Tax Account	Tax Legal Description
SA00-0118	THE PATENTED MINING CLAIMS DESCRIBED BELOW FOR ZONE 1-2

UTAH COUNTY PROPERTY

Tax Account	Tax Legal Description
98 125 0127	THE PATENTED MINING CLAIMS DESCRIBED BELOW FOR ZONE 1-2
98 125 0370	THE PATENTED MINING CLAIMS DESCRIBED BELOW FOR ZONE 1-2

UTAH COUNTY PROPERTY

Tax Account	Tax Legal Description
98 125 0140	THE PATENTED MINING CLAIMS DESCRIBED BELOW FOR ZONE 1-3

ZONE 1-1

Following described patented mining claims located in Juab County and Utah County, Utah (for reference purposes, Juab County Tax Account Nos. SA00-0004, SA00-0059 and SA00-0118, and Utah County Tax Account No. 98 125 0042 and 98 125 0370):

NAME	STATE OF UTAH PROPERTY TAX NO.	PATENT SURVEY NO.	COUNTY	TOWN- SHIP	RANGE	SECTION
ANNIE HURLEY	40406	4628	UTAH	10S	2W	17,20
ARGENTUM	40408	4623	UTAH	10S	2W	17
AUGUST #1	40399	5736	UTAH	10S	2W	16,17
AUGUST BESTELMEYER	40398	5736	UTAH	10S	2W	17
AUGUST GULCH	4390	5795	UTAH	10S	2W	16
BALTIMORE NO. 3	21844	6000	UTAH	10S	2W	9
BANK NOTE #12 LODE	21792	6757	UTAH	10S	2W	27
BANK NOTE #13 LODE	60563	6757	UTAH	10S	2W	27
BANK NOTE #14 LODE	60564	6757	UTAH	10S	2W	27
BANK NOTE #15 LODE	60565	6757	UTAH	10S	2W	27
BANK NOTE #16	60566	6757	UTAH	10S	2W	27
BAVARIA GIRL	4394	5734	UTAH	10S	2W	16,17
BELVA	40334	6975	UTAH	10S	2W	17
BERTHA LODE	60696	6402	UTAH	10S	2W	8,9
BLAK EAGEL	21752	6848	UTAH	10S	2W	15,22
BLAK EAGEL #1	60366	6848	UTAH	10S	2W	15
BULLION FRACTION	4345	6935	UTAH	10S	2W	16
BURGLER (Card-113)	63111	4141	JUAB	10S	2W	32
CALDWELL	40428	6438	UTAH	10S	2W	9
CAMEO #34	19269	6757	UTAH	10S	2W	27
CAMEO #33	62680	6766	UTAH	10S	2W	27
CATHARINA BESTELMEYER	64974	5734	UTAH	10S	2W	16,17
CEDAR FRACTION	4348	6882	UTAH	10S	2W	9
CEDAR NO. 10	4378	6436	UTAH	10S	2W	9
CEDAR NO. 2	60714	6000	UTAH	10S	2W	9
CEDAR NO. 4	60713	6000	UTAH	10S	2W	9
CEDAR NO. 5 AMENDED	21795	6737	UTAH	10S	2W	27,28
CHRISTMAS	21812	6560	UTAH	10S	2W	15,22
CHRISTMAS NO. 1	60616	6560	UTAH	10S	2W	15,22
CLARA LODE	66457	5795	UTAH	10S	2W	16
CLARA NO. 2	66459	5795	UTAH	10S	2W	16
CLARA NO. 2 EXTENSION	4373	6553	UTAH	10S	2W	16

NAME	STATE OF UTAH PROPERTY TAX NO.	PATENT SURVEY NO.	COUNTY	TOWN- SHIP	RANGE	SECTION
CLARK	40429	6438	UTAH	10S	2W	9,16
CLIMAX #1	21783	6784	UTAH	10S	2W	15,22
CLIMAX #2	60525	6784	UTAH	10S	2W	15
CONTACT	21840	6204	UTAH	10S	2W	15,16
CONTACT	40414	3826	UTAH	10S	2W	17,20
COPPER QUEEN	60704	6204	UTAH	10S	2W	15,16
COPPER QUEEN NO. 2	60705	6204	UTAH	10S	2W	15
COPPER QUEEN NO. 3	60706	6204	UTAH	10S	2W	15
COPPER QUEEN NO. 4	60707	6204	UTAH	10S	2W	15
COYOTE NO. 7	66454	6402	UTAH	10S	2W	16,17
COYOTE NO. 8	66455	6402	UTAH	10S	2W	16
COYOTE NO. 9	66456	6402	UTAH	10S	2W	16,17
CROWN POINT EXT #5	62838	5774	UTAH	10S	2W	20,21,28, 29
DESERT	4379	6402	UTAH	10S	2W	9,16
DESERT FRACTION	66449	6402	UTAH	10S	2W	16
DESERT NO. 2	4376	6448	UTAH	10S	2W	9
DESERT NO. 3	64728	6448	UTAH	10S	2W	9,16
DESERT NO. 4	64027	6448	UTAH	10S	2W	9,16
DESERT NO. 5	66450	6402	UTAH	10S	2W	9,16
DESERT NO. 6	66451	6402	UTAH	10S	2W	17
DESERT NO. 7	66452	6402	UTAH	10S	2W	17
DESERT NO. 8	64018	6448	UTAH	10S	2W	9,16
DESERT NO. 9	66453	6402	UTAH	10S	2W	16
DETECTIVE NO. 2	60618	6560	UTAH	10S	2W	15
DETECTIVE NO. 5	60617	6560	UTAH	10S	2W	15
DETECTIVE NO. 7	21813	6560	UTAH	10S	2W	15
DEWEY	40430	6438	UTAH	10S	2W	9
DOVE	40405	4758	UTAH	10S	2W	17
EAST CONTACT NO. 37	21766	6793	UTAH	10S	2W	14
EAST CONTACT NO. 53	60462	6790	UTAH	10S	2W	14
EAST CONTACT NO. 54	60463	6790	UTAH	10S	2W	14
EAST CONTACT NO. 55	60464	6790	UTAH	10S	2W	14
EAST CONTACT NO. 66	60453	6793	UTAH	10S	2W	14
EAST CONTACT NO. 67	60456	6790	UTAH	10S	2W	14
EASTERN #10 LODE	60526	6784	UTAH	10S	2W	14
EASTERN #11 LODE	60527	6784	UTAH	10S	2W	11,14
EASTERN #12 LODE	21781	6785	UTAH	10S	2W	14

NAME	STATE OF UTAH PROPERTY TAX NO.	PATENT SURVEY NO.	COUNTY	TOWN- SHIP	RANGE	SECTION
EASTERN #13 LODE	60516	6785	UTAH	10S	2W	11,14
EASTERN #14 LODE	60517	6785	UTAH	10S	2W	11,14
EASTERN #15 LODE	60518	6785	UTAH	10S	2W	14
EASTERN #16 LODE	60519	6785	UTAH	10S	2W	11,14
EASTERN #17 LODE	21780	6785	UTAH	10S	2W	14
EASTERN #18 LODE	60513	6785	UTAH	10S	2W	11,14
EASTERN #19 LODE	60514	6785	UTAH	10S	2W	14
EASTERN #2 LODE	60528	6784	UTAH	10S	2W	11,14,15
EASTERN #20 LODE	60515	6785	UTAH	10S	2W	14
EASTERN #3 LODE	60529	6784	UTAH	10S	2W	14,15,22
EASTERN #4 LODE	21782	6784	UTAH	10S	2W	14
EASTERN #5 LODE	60520	6784	UTAH	10S	2W	14,22
EASTERN #6 LODE	60521	6784	UTAH	10S	2W	14,22,23
EASTERN #7 LODE	60522	6784	UTAH	10S	2W	14
EASTERN #8 LODE	60523	6784	UTAH	10S	2W	14
EASTERN #9 LODE	60524	6784	UTAH	10S	2W	11,14
ELEANOR	60597	6585	UTAH	10S	2W	21,28
ELEANOR NO. 1	60598	6585	UTAH	10S	2W	21
FRACTION GOLD HILL	19311	4668	UTAH	10S	2W	16,21
FRACTION HEDWIG	62735	4668	UTAH	10S	2W	16
FRACTION OF GRUTLI NUMBER 3	19308	4984	UTAH	10S	2W	16
FRACTION VICTORY #1 LODE	21852	5550	UTAH	10S	2W	16
FRANCELIA	40396	5823	UTAH	10S	2W	17
GATLEY LODE MINING CLAIM	60367	6848	UTAH	10S	2W	15
GOLD BOND NO. 12	21789	6759	UTAH	10S	2W	27,34
GOLD BOND NO. 13	60538	6759	UTAH	10S	2W	27,34
GOLD BOND NO. 14	60539	6759	UTAH	10S	2W	27,34
GOLD BOND NO. 15	60540	6759	UTAH	10S	2W	27,34
GOLD BOND NO. 16	60541	6759	UTAH	10S	2W	27
GOLDEN HORSE SHOE	21846	5878	UTAH	10S	2W	16
GOLDEN TREASURE	40407	4628	UTAH	10S	2W	17
GOOD WILL	60699	6402	UTAH	10S	2W	8,9
GRANT NO. 1	40382	6061	UTAH	10S	2W	17
GRANT NO. 2	40383	6061	UTAH	10S	2W	8,17
GRANT NO. 3	40384	6061	UTAH	10S	2W	8,17

NAME	STATE OF UTAH PROPERTY TAX NO.	PATENT SURVEY NO.	COUNTY	TOWN- SHIP	RANGE	SECTION
GRANT NO. 4	40385	6061	UTAH	10S	2W	17
GRANT NO. 5	40386	6061	UTAH	10S	2W	17
GREAT EASTERN #4	65618	5740	UTAH	10S	2W	16,21
GREYHOUND	21838	6393	UTAH	10S	2W	15
GREYHOUND NO. 2	60701	6393	UTAH	10S	2W	15
GREYHOUND NO. 3	60702	6393	UTAH	10S	2W	15
GREYHOUND NO. 4	60703	6393	UTAH	10S	2W	15
GRUTLI	66458	5795	UTAH	10S	2W	16
GRUTLI EXTENSION LODE	66460	5795	UTAH	10S	2W	16
HANIBAL	60718	5736	UTAH	10S	2W	8,9,16
HICKS FRACTION	4351	6754	UTAH	10S	2W	16
HIDDEN TREASURE	21824	6466	UTAH	10S	2W	9,10,15,16
HIDDEN TREASURE # 2	21814	6527	UTAH	10S	2W	9,10,15,16
HIDDEN TREASURE NO. 3	60655	6466	UTAH	10S	2W	10
HIDDEN TREASURE NO. 4	60656	6466	UTAH	10S	2W	9,10
HILL TOP	60559	6757	UTAH	10S	2W	27
HILL TOP NO. 1	21765	6800	UTAH	10S	2W	22,23,27
HILL TOP NO. 2	60444	6800	UTAH	10S	2W	23,27
HILL TOP NO. 3	60445	6800	UTAH	10S	2W	27
HILL TOP NO. 4	60446	6800	UTAH	10S	2W	27
HILL TOP NO. 5	60447	6800	UTAH	10S	2W	27
HILL TOP NO. 6	60448	6800	UTAH	10S	2W	23,27
HILL TOP NO. 7	60449	6800	UTAH	10S	2W	27
HILL TOP NUMBER 1	21788	6759	UTAH	10S	2W	34
HILL TOP NUMBER 2	60551	6759	UTAH	10S	2W	34
HILL TOP NUMBER 3	60544	6759	UTAH	10S	2W	27,34
HILL TOP NUMBER 4	60543	6759	UTAH	10S	2W	27,33,34
HILL TOP NUMBER 5	60546	6759	UTAH	10S	2W	27,28,33,34
HILL TOP NUMBER 6	60545	6759	UTAH	10S	2W	27
HILL TOP NUMBER 7	60547	6759	UTAH	10S	2W	34
ICE KING	21839	6392	UTAH	10S	2W	15,16
INEZ NO. 1	21764	6801	UTAH	10S	2W	14
INEZ NO. 2	60436	6801	UTAH	10S	2W	14
INEZ NO. 3	60437	6801	UTAH	10S	2W	14
INEZ NO. 4	60438	6801	UTAH	10S	2W	14

NAME	STATE OF UTAH PROPERTY TAX NO.	PATENT SURVEY NO.	COUNTY	TOWN- SHIP	RANGE	SECTION
INEZ NO. 5	60439	6801	UTAH	10S	2W	14,23
INEZ NO. 6	60440	6801	UTAH	10S	2W	14,23
INEZ NO. 7	60441	6801	UTAH	10S	2W	23
IRMA FRACTION	4347	6916	UTAH	10S	2W	16,17
JAMISON HILL	60657	6466	UTAH	10S	2W	15
JOHNY AND CLARA	40400	5736	UTAH	10S	2W	16,17
JUANITA	40409	4623	UTAH	10S	2W	17
JUDGE	21779	6786	UTAH	10S	2W	15
KARREN	21811	6563	UTAH	10S	2W	22
KARREN NO. 1	65661	6563	UTAH	10S	2W	22
KARREN NO. 2	65662	6563	UTAH	10S	2W	22
KARREN NO. 3	65663	6563	UTAH	10S	2W	22
LAMB NO. 10	21761	6803	UTAH	10S	2W	23
LAMB NO. 11	60422	6803	UTAH	10S	2W	23
LAMB NO. 12	60423	6803	UTAH	10S	2W	23
LAMB NO. 13	60425	6803	UTAH	10S	2W	23
LAMB NO. 14	60426	6803	UTAH	10S	2W	23
LAMB NO. 15	21760	6803	UTAH	10S	2W	23
LAMB NO. 16	60418	6803	UTAH	10S	2W	23
LAMB NO. 17	60419	6803	UTAH	10S	2W	23
LAMB NO. 19	60420	6803	UTAH	10S	2W	23
LAMB NO. 20	21763	6802	UTAH	10S	2W	14,23
LAMB NO. 21	60431	6802	UTAH	10S	2W	14,23
LAMB NO. 3	60421	6803	UTAH	10S	2W	14,23
LAMB NO. 4	60442	6801	UTAH	10S	2W	14
LAMB NO. 5	21759	6803	UTAH	10S	2W	14,23
LAMB NO. 6	60434	6802	UTAH	10S	2W	14,23
LAMB NO. 7	60414	6803	UTAH	10S	2W	23
LAMB NO. 8	60435	6802	UTAH	10S	2W	14,23
LAST CHANCE	60623	6527	UTAH	10S	2W	9,16
LAST CHANCE	65671	6527	UTAH	10S	2W	9,16
LAST HOPE	21856	4178	UTAH	10S	2W	16
LETTA	40403	4759	UTAH	10S	2W	17
LITTLE FRED	40395	5850	UTAH	10S	2W	20
LUCILE LODE (Card-704)	21855	5471	JUAB, UTAH	10S	2W	29
MAPLE	18768	4099	UTAH	10S	2W	17,20
MATILDA	21820	6467	UTAH	10S	2W	9

NAME	STATE OF UTAH PROPERTY TAX NO.	PATENT SURVEY NO.	COUNTY	TOWN- SHIP	RANGE	SECTION
MILLER	40431	6438	UTAH	10S	2W	9
MINNIE	40410	4623	UTAH	10S	2W	17
MINNIE MOORE (Card-163)		3835	JUAB	10S	2W	20
MY CATHERINE B LODE	66461	5795	UTAH	10S	2W	16
MYRTLE LODE	40397	5822	UTAH	10S	2W	20
NATRONA	40427	6438	UTAH	10S	2W	9,16
NEVADA #4	21784	6767	UTAH	10S	2W	15,22
NO. 1 IRON PLACER	65312	XX	UTAH	10S	2W	20
NO. 2 IRON PLACER	65313	XX	UTAH	10S	2W	21
OVERSIGHT (Card-735)	60743	6885	JUAB	10S	2W	19
OXEN LODE	21845	5974	UTAH	10S	2W	9
PINE LODE	4350	6771	UTAH	10S	2W	9
RATTLESNAKE NO. 1	21762	6802	UTAH	10S	2W	14
RATTLESNAKE NO. 10	21758	6804	UTAH	10S	2W	23
RATTLESNAKE NO. 11	60411	6804	UTAH	10S	2W	23
RATTLESNAKE NO. 12	60412	6804	UTAH	10S	2W	23
RATTLESNAKE NO. 13	60413	6804	UTAH	10S	2W	23
RATTLESNAKE NO. 2	60427	6802	UTAH	10S	2W	14
RATTLESNAKE NO. 3	60428	6802	UTAH	10S	2W	14
RATTLESNAKE NO. 9	60394	6804	UTAH	10S	2W	23,14
ROBERT	21754	6806	UTAH	10S	2W	27,34
ROBERT # 1	60374	6806	UTAH	10S	2W	27
ROBERT # 2	60379	6806	UTAH	10S	2W	23,26,27
ROBERT # 3	21753	6806	UTAH	10S	2W	26,27,34
ROBERT # 4	60368	6806	UTAH	10S	2W	23,26
ROBERT # 5	60369	6806	UTAH	10S	2W	26,27,34
ROBERT # 6	60370	6806	UTAH	10S	2W	23,26
ROBERT # 7	60371	6806	UTAH	10S	2W	26
ROBERT # 8	60372	6806	UTAH	10S	2W	23,26
ROBERT # 9	60373	6806	UTAH	10S	2W	26
SOUTH STANDARD NO. 1	60560	6757	UTAH	10S	2W	27
SOUTH STANDARD NO. 10	60561	6757	UTAH	10S	2W	22,27
SOUTH STANDARD NO. 11	60562	6757	UTAH	10S	2W	27
SOUTH STANDARD NO. 3	21790	6757	UTAH	10S	2W	27
SOUTH STANDARD NO. 5	60542	6757	UTAH	10S	2W	27
SOUTH STANDARD NO. 7	60548	6757	UTAH	10S	2W	22,27

NAME	STATE OF UTAH PROPERTY TAX NO.	PATENT SURVEY NO.	COUNTY	TOWN- SHIP	RANGE	SECTION
SOUTH STANDARD NO. 8	60549	6757	UTAH	10S	2W	22,27
SOUTH STANDARD NO. 9	65436	6757	UTAH	10S	2W	22,27
SPARROW	40404	4759	UTAH	10S	2W	17
SUNBEAM NO. 1	63143	5740	UTAH	10S	2W	20
SUNBEAM NO. 2	63144	5740	UTAH	10S	2W	20
SUNBEAM NO. 3	63145	5740	UTAH	10S	2W	21
SUNBEAM NO. 4	63146	5740	UTAH	10S	2W	16,21
SUNDOWN	65463	6563	UTAH	10S	2W	22
SUNNY SIDE FRACTION	60619		UTAH	10S	2W	15,22
SUNNY SIDE NO. 1	60620	6560	UTAH	10S	2W	15,22
SUNNY SIDE NO. 2	60621	6560	UTAH	10S	2W	15,22
SUNNY SIDE NO. 3	60622	6560	UTAH	10S	2W	15,22
SUNNY SIDE NO. 5	60611	6563	UTAH	10S	2W	22
SUNNY SIDE NO. 6	60612	6563	UTAH	10S	2W	22
SUNNY SIDE NO. 7	60613	6563	UTAH	10S	2W	22
SUNNY SIDE NO. 8	60614	6563	UTAH	10S	2W	22
SUNRISE (Card-657)	65466	6052	JUAB	11S	2W	5
SURPRISE	4374	6466	UTAH	10S	2W	9,16
SURPRISE FRACTION	21746	7171	UTAH	10S	2W	9
SURPRISE NO. 2	60658	6466	UTAH	10S	2W	9
THE LAMB NO. 1	60415	6803	UTAH	10S	2W	14,23
THE LAMB NO. 2	60443	6801	UTAH	10S	2W	14
THE LAMB NO. 9	60416	6803	UTAH	10S	2W	23
TINTIC STANDARD #10	21802	6612	UTAH	10S	2W	10,15
TINTIC STANDARD #31	60607	6612	UTAH	10S	2W	10,15
TINTIC STANDARD #32	60608	6612	UTAH	10S	2W	10,15
TINTIC STANDARD #33	60609	6612	UTAH	10S	2W	10,15
TINTIC STANDARD #34	21801	6612	UTAH	10S	2W	10,15
TINTIC STANDARD #35	60604	6612	UTAH	10S	2W	10,11,15
TIP TOP NO. 2	60716	5974	UTAH	10S	2W	9
UNCLE ANDREAS	64975	5734	UTAH	10S	2W	16
UNCLE ANDREAS NO. 2	66462	5795	UTAH	10S	2W	16
UNION B.	21851	5559	UTAH	10S	2W	15,16
UNION NO. 2	60708	6204	UTAH	10S	2W	16
VEGA LODE	21853	5480	UTAH	10S	2W	16
VENIUS (SA00-004)	60717	5974	UTAH	10S	2W	9
VICTORY NO. 1 FRACTION	21852	5550	UTAH	10S	2W	16

NAME	STATE OF UTAH PROPERTY TAX NO.	PATENT SURVEY NO.	COUNTY	TOWN- SHIP	RANGE	SECTION
WANDERER NUMBER 9 AMENDED LODE	21778	6787	UTAH	10S	2W	15
WATER GULCH	60719	5736	UTAH	10S	2W	8,9,16,17
WEBER	40432	6438	UTAH	10S	2W	9,16
WEDGE	21747	7156	UTAH	10S	2W	16
WHITE ROSE NO. 10 AMENDED	62676	6766	UTAH	10S	2W	27,28
WHITE ROSE NO. FOUR	19266	6766	UTAH	10S	2W	27,28
WHITE STALLION NO. 2	21796	4654	UTAH	10S	2W	16
WHITE WING NO. 2	60624	6527	UTAH	10S	2W	16
WHITE WING NO. 6	60651	6466	UTAH	10S	2W	10,15
WHITE WING NO. 7	60652	6466	UTAH	10S	2W	10
WHITE WING NO. 8	60653	6466	UTAH	10S	2W	10,15
WHITE WING NO. 9	60654	6466	UTAH	10S	2W	10,15
WONDERER	21822	6466	UTAH	10S	2W	11,15
WONDERER #1	60646	6466	UTAH	10S	2W	15
WONDERER #2	60647	6466	UTAH	10S	2W	15
WONDERER #3	60648	6466	UTAH	10S	2W	15
WONDERER #4	60649	6466	UTAH	10S	2W	15
WONDERER NO. 7	60650	6466	UTAH	10S	2W	15,22
WONDERER NO. 8	21821	6466	UTAH	10S	2W	15
WONDERER NUMBER 5-X	60644	6466	UTAH	10S	2W	15
WONDERER NUMBER 6-X	60645	6466	UTAH	10S	2W	15
ZENITH #1	21794	6752	UTAH	10S	2W	14,22
ZENITH #11	60572	6752	UTAH	10S	2W	22
ZENITH #13	60573	6752	UTAH	10S	2W	22
ZENITH #15	60574	6752	UTAH	10S	2W	22,27
ZENITH #16	60575	6752	UTAH	10S	2W	22
ZENITH #17	60576	6752	UTAH	10S	2W	22,27
ZENITH #18	60577	6752	UTAH	10S	2W	22,27
ZENITH #19	21793	6752	UTAH	10S	2W	14,22
ZENITH #2	60567	6752	UTAH	10S	2W	22
ZENITH #7	60568	6752	UTAH	10S	2W	14,22
ZENITH #9	60569	6752	UTAH	10S	2W	14,22
ZENITH FRACTION	60615	6563	UTAH	10S	2W	22
ZENITH NO. 3	60570	6752	UTAH	10S	2W	14,22
ZENITH NO. 5	60571	6752	UTAH	10S	2W	14,22
ZUMA FRACTION #1	21847	5774	UTAH	10S	2W	21,28

NAME	STATE OF UTAH PROPERTY TAX NO.	PATENT SURVEY NO.	COUNTY	TOWN- SHIP	RANGE	SECTION
ZUMA FRACTION #1	62839	5774	UTAH	10S	2W	28,29
ZUMA NO. 1	21849	5735	UTAH	10S	2W	21,28,29
ZUMA NO. 2	60720	5735	UTAH	10S	2W	21
ZUMA NO. 3	60721	5735	UTAH	10S	2W	20,21,28, 29
ZUMA NO. 4	63060	5735	UTAH	10S	2W	21

ZONE 1-2

Following described patented mining claims located in Juab County and Utah County, Utah (for reference purposes, Juab County Tax Account Nos. SA00-0118, and Utah County Tax Account No. 98 125 0127 and 98 125 0370):

NAME	STATE OF UTAH TAX PROPERTY NO.	PATENT SURVEY NO.	COUNTY	TOWN- SHIP	RANGE	SECTION
ACORN AMENDED	62661	6847	UTAH, JUAB	10S	2W	33
ALFALFA	19300	5685	UTAH	10S	2W	20
ALMA (Card-657)	63074	6052	JUAB	10S	2W	32
AMERICA (Card-657)	63076	6052	JUAB	10S	2W	32
AMERICAN	19298	5698	UTAH	10S	2W	20
ANDY AMENDED	19284	6433	UTAH	10S	2W	16
ANGLE	19291	5854	UTAH	10S	2W	20
ARROW	19295	5714	UTAH	10S	2W	20
ATAIR	19283	6439	UTAH	10S	2W	21
AURORIA	19316	4282	UTAH	10S	2W	16
BIG EASTERN MINE	19336	3149	UTAH	10S	2W	20
BIG SPRING	19281	6462	UTAH	10S	2W	28,33
BILL SHULER	19342	219	UTAH	10S	2W	20,29
BLUE RIBBON AMENDED	62662	6847	UTAH	10S	2W	28
BLUE RIBBON AMENDED #1	62663	6847	UTAH	10S	2W	28
BLUE RIBBON NO. 2 AMENDED	19260	6847	UTAH	10S	2W	28
BLUE RIBBON NO. 3 AMENDED	62657	6847	UTAH	10S	2W	28
BURGLAR EXTENSION (Card-657)	76395	6052	JUAB	10S	2W	32
BURGLER (Card-113)	63111	4141	JUAB	11S	2W	5
BUTTE	19314	4420	UTAH	10S	2W	20
BUZZARD	62658	6847	UTAH	10S	2W	28,29
CAMEO #27	19268	6766	UTAH	10S	2W	28
CARL (Card-731)	63115	6847	JUAB	10S	2W	29,32
CAROLINE	19329	37	UTAH	10S	2W	16
CASTLE	62729	5714	UTAH	10S	2W	20
CEDAR	19276	6574	UTAH	10S	2W	28
CEDAR NO. 1	62696	6574	UTAH	10S	2W	28
CEDAR NO. 2	62697	6574	UTAH	10S	2W	28
CEDAR NO. 3	62698	6574	UTAH	10S	2W	28

NAME	STATE OF UTAH TAX PROPERTY NO.	PATENT SURVEY NO.	COUNTY	TOWN- SHIP	RANGE	SECTION
CEDAR NO. 4	19271	6737	UTAH	10S	2W	27,28
CEDAR NO. 6	19255	7140	UTAH	10S	2W	27,28
CLIMAX	62706	6439	UTAH	10S	2W	21
CLINTON	62730	5714	UTAH	10S	2W	20
CLIPPER	62731	5714	UTAH	10S	2W	20
COLORADO	19321	4120	UTAH	10S	2W	20,29
COMET AMENDED	62707	6433	UTAH	10S	2W	16
EAGEL	62666	6767	UTAH	10S	2W	21,22
EAST BOY MINE	19337	3148	UTAH	10S	2W	20
EAST FRACTION	19293	5740	UTAH	10S	2W	16
EAST POINT #1	19287	6091	UTAH	10S	2W	21
EAST POINT #2	62710	6091	UTAH	10S	2W	21
EAST POINT #3	19286	6091	UTAH	10S	2W	21
EAST POINT #4	62708	6091	UTAH	10S	2W	21
EAST POINT #5	62709	6091	UTAH	10S	2W	21,28
ED STOKES	19343	218	UTAH	10S	2W	19,20,29
ELEANOR #2	19273	6595	UTAH	10S	2W	21,28
EMMA	19299	5687	UTAH	10S	2W	20
EVELYNE (Card-657)	65571	6052	JUAB	10S	2W	32
FINLEY	19296	5709	UTAH	10S	2W	20
FLAGSTAFF	19333	324	UTAH	10S	2W	19,20
FLOWER (Card-657)	19344	6052	UTAH, JUAB	10S	2W	32,33
FRACTION (Card-657)	65584	6052	JUAB	10S	2W	32
FRACTION HEDWIG	62735	4668	UTAH	10S	2W	16
FRACTION OF GRUTLI NUMBER 3	19308	4984	UTAH	10S	2W	16
GILES (Card-731)	63139	6847	JUAB	10S	2W	32
GOLD BOND NO. 17	61056	6574	UTAH, JUAB	10S	2W	33
GOLD BOND NO. 18	19275	6574	UTAH, JUAB	10S	2W	33
GOLD BOND NO. 19	62693	6574	UTAH	10S	2W	28,33
GOLD BOND NO. 20	61057	6574	UTAH	10S	2W	27,28
GOLD BOND NO. 21	62694	6574	UTAH	10S	2W	28,33
GOLD BOND NO. 22	19270	6739	UTAH	10S	2W	28,33
GOLD HILLFRACTION	19311	4668	UTAH	10S	2W	16,21
GOLDEN CHARIOT MINE NO. 1	19307	5466	UTAH	10S	2W	20
GOLDEN CHARIOT NO. 2	62732	5466	UTAH	10S	2W	20

NAME	STATE OF UTAH TAX PROPERTY NO.	PATENT SURVEY NO.	COUNTY	TOWN- SHIP	RANGE	SECTION
GOLDEN CHARIOT NO. 3	62733	5466	UTAH	10S	2W	20
GOLDEN CHARIOT NO. 4 LODE	19306	5533	UTAH	10S	2W	20,21
GOLDEN FISSURE	62711	6091	UTAH	10S	2W	21
GOSHEN NO. 4	19297	5708	UTAH	10S	2W	20
GRACE	19272	6606	UTAH	10S	2W	28
GREAT CARBONATE QUEEN A	19285	6204	UTAH	10S	2W	15,16,21, 22
GREAT EASTERN #1	19292	5740	UTAH	10S	2W	17
GREAT EASTERN #2	65617	5740	UTAH	10S	2W	16,17
GREAT EASTERN #3	62717	5740	UTAH	10S	2W	16,17,20, 21
GREAT EASTERN #5	19294	5740	UTAH	10S	2W	16,21
GREAT EASTERN #6	62725	5740	UTAH	10S	2W	17,20,21
GREAT EASTERN #7	62726	5740	UTAH	10S	2W	20
GREAT EASTERN #8	62727	5740	UTAH	10S	2W	16
GREAT IRISH CHANCE	62728	5740	UTAH	10S	2W	20
GREYHOUND NO. 5	19280	6465	UTAH	10S	2W	15,21,22
GRUTLI NO. 3	62734	4984	UTAH	10S	2W	16
HAWK	40402	4759	UTAH	10S	2W	17,20
HEDWIG	62736	4668	UTAH	10S	2W	16,21
HIGHLAND MARY	19327	38	UTAH	10S	2W	16
HORSESHOE	62712	6091	UTAH	10S	2W	21
HORSESHOE A	62713	6091	UTAH	10S	2W	21
HORSESHOE NO. 1	62714	6091	UTAH	10S	2W	21
HOUSE (Card-731)	62659	6847	UTAH, JUAB	10S	2W	28,29
IDAHO FRACTION	19265	6767	UTAH	10S	2W	22
INDEPENDENCE	19332	325	UTAH	10S	2W	20
IRON KING AMENDED	19262	6808	UTAH	10S	2W	21
IRON KING NO. 1 AMENDED	19263	6807	UTAH	10S	2W	21
JUNE BUG	19312	4440	UTAH	10S	2W	20
JUSTICE	19339	314	UTAH	10S	2W	20
KARREN NO. 4	65664	6563	UTAH	10S	2W	22,27
KIDNAPPING	62720	5740	UTAH	10S	2W	16,21
KLENZO	62685	6595	UTAH	10S	2W	21,28
KLENZO NO. 2	62686	6595	UTAH	10S	2W	21,28
LAST CHANCE	19320	4140	UTAH	10S	2W	20

NAME	STATE OF UTAH TAX PROPERTY NO.	PATENT SURVEY NO.	COUNTY	TOWN- SHIP	RANGE	SECTION
LEDGE (Card-731)	62660	6847	UTAH, JUAB	10S	2W	28,29,32, 33
LEONA	19290	5983	UTAH	10S	2W	20
LILLEY OF THE WEST	62738	4282	UTAH	10S	2W	16
LILLY FRACTION	19257	6933	UTAH	10S	2W	16
LILY SILVER	19258	6931	UTAH	10S	2W	16
LITTLE SILVER KING	19323	4104	UTAH	10S	2W	16
LOVE WANDERER	19315	4323	UTAH	10S	2W	16
MACK	19304	5584	UTAH	10S	2W	20
MAHOGANY	19325	3970	UTAH	10S	2W	19,20
MIDDLE MAN	19345	220	UTAH	10S	2W	19,20
MONTANA	19319	4143	UTAH	10S	2W	20
MONTANA	62669	6767	UTAH	10S	2W	21,22
MONTANA NO. 2	62670	6767	UTAH	10S	2W	21,22
MORNING STAR	62741	4120	UTAH	10S	2W	20,29
MOUNTAIN VIEW	19331	3326	UTAH	10S	2W	17,19,20
NARROW GAUGE	19334	323	UTAH	10S	2W	19,20
NELLIE	19303	5585	UTAH	10S	2W	20
NEVADA	62671	6767	UTAH	10S	2W	22
NEVADA NO. 1	62672	6767	UTAH	10S	2W	22
NEVADA NO. 2	19264	6767	UTAH	10S	2W	21,22
NEVADA NO3	62681	6766	UTAH	10S	2W	21,22
NEVADA NO6	62682	6766	UTAH	10S	2W	21,22
NEVADA TUNNEL EXTENSION	19259	6847	UTAH	10S	2W	28,29
NEVADA TUNNEL EXT. NO. 2	62684	6606	UTAH	10S	2W	28,29
NEVADA TUNNEL NO. 2 AMENDED (Card-731)	19261	6847	UTAH, JUAB	10S	2W	29
NEVADA TUNNEL NO. 3	62664	6847	UTAH	10S	2W	32,33
NEVADA TUNNEL NO 4 (Card-657)	65306	6052	JUAB	10S	2W	32
NEVADA TUNNEL NO 5 (Card-657)	65307	6052	JUAB	10S	2W	32
OLD ROSE AMENDED	62654	6847	UTAH, JUAB	10S	2W	33
OLD ROSE NO. 1 AMENDED	62655	6847	UTAH	10S	2W	28,33
OLIVER (CYRUS) LODE	19330	3327	UTAH	10S	2W	19,20
PAUL	62695	6574	UTAH	10S	2W	28

NAME	STATE OF UTAH TAX PROPERTY NO.	PATENT SURVEY NO.	COUNTY	TOWN- SHIP	RANGE	SECTION
PAUL NO. 1	19274	6574	UTAH	10S	2W	28
PAUL NO. 2	62689	6574	UTAH	10S	2W	28,33
PAUL NO. 3	62690	6574	UTAH	10S	2W	28
PAUL NO. 4	62691	6574	UTAH	10S	2W	28,33
PAUL NO. 5	62692	6574	UTAH	10S	2W	28
PHEBE S.	19328	3700	UTAH	10S	2W	20,29
PROTECTION	19338	3147	UTAH	10S	2W	20
RALPH	19324	4100	UTAH	10S	2W	16
RED BIRD	19313	4422	UTAH	10S	2W	20
REXALL	62687	6595	UTAH	10S	2W	28
REXALL NO. 2	62688	6595	UTAH	10S	2W	28
RHOMBUS	19253	7157	UTAH	10S	2W	21
ROSE	19256	7138	UTAH	10S	2W	21,28
SAGE BRUSH (Card-657)	62716	6052	UTAH, JUAB	10S	2W	32,33
SAGE BRUSH (Card-657)	65409	6052	UTAH, JUAB	10S	2W	32,33
SALLY	19254	7141	UTAH	10S	2W	27,28
SAMPSON	62739	4282	UTAH	10S	2W	16
SARAH	19326	39	UTAH	10S	2W	16
SEPTEMBER	62721	5740	UTAH	10S	2W	17,20
SEPTEMBER FRACTION	19305	5883	UTAH	10S	2W	20
SHAFT (Card-657)	65416	6052	JUAB	10S	2W	32,33
SHAWNEE	62665	6808	UTAH	10S	2W	21
SIDE EXTENSION OF SILVER KING	19322	4105	UTAH	10S	2W	16
SIDE EXTENSION OF SUNRISE AMENDED	62667	6767	UTAH	10S	2W	21,22
SILVER ROCK #1	19279	6559	UTAH	10S	2W	27,28
SILVER ROCK #2	62699	6559	UTAH	10S	2W	27,28
SILVER ROCK #3	62700	6559	UTAH	10S	2W	27,28
SIOUX	19341	221	UTAH	10S	2W	20,29
SLIM (Card-731)	63140	6847	JUAB	10S	2W	32
SNOW BIRD	4392	5740	UTAH	10S	2W	16,21
SPY MINE NO. 4	62740	4140	UTAH	10S	2W	20
SPY NO. 2	19318	4149	UTAH	10S	2W	20
SPY NO. 3	19317	4166	UTAH	10S	2W	20
SUCCESS	19340	260	UTAH	10S	2W	20
SUMMIT (Card-731)	62656	6847	UTAH, JUAB	10S	2W	29,32,33

NAME	STATE OF UTAH TAX PROPERTY NO.	PATENT SURVEY NO.	COUNTY	TOWN- SHIP	RANGE	SECTION
SUNBEAM #1	62723	5740	UTAH	10S	2W	20,21
SUNBEAM #2	62724	5740	UTAH	10S	2W	21
SUNBEAM #3	62718	5740	UTAH	10S	2W	21
SUNBEAM #4	62719	5740	UTAH	10S	2W	21
SUNDOWN NO. 2	63138	6563	UTAH	10S	2W	22
SUNNY SIDE FRACTION	60619	6560	UTAH	10S	2W	15,22
SUNRISE (Card-657)	65466	6052	JUAB	10S	2W	32
SUNRISE FRACTION	62668	6767	UTAH	10S	2W	21,22
TRIXY	19288	6073	UTAH	10S	2W	28
TRUMP	62715	6073	UTAH	10S	2W	28
VERMONT	19301	5588	UTAH	10S	2W	20,29
VERN NO. 1	19282	6456	UTAH	10S	2W	21,28
VERN NO. 2	62701	6456	UTAH	10S	2W	21,28
VERN NO. 3	62702	6456	UTAH	10S	2W	28
VERN NO. 4	62703	6456	UTAH	10S	2W	28
VERN NO. 5	62704	6456	UTAH	10S	2W	28
VERN NO. 6	62705	6456	UTAH	10S	2W	28
WELLER FRACTION	62737	4668	UTAH	10S	2W	16
WHITE ROSE NO. 5 AMENDED	62673	6766	UTAH	10S	2W	21
WHITE ROSE NO. FOUR	19266	6766	UTAH	10S	2W	27,28
WHITE ROSE NO. SEVEN	62674	6766	UTAH	10S	2W	21
WHITE ROSE NO. SIX	62675	6766	UTAH	10S	2W	21,28
WITHE ROSE	62683	6766	UTAH	10S	2W	21,22
WITHE ROSE #1	62677	6766	UTAH	10S	2W	21,22
WITHE ROSE #2	62678	6766	UTAH	10S	2W	22,27
WITHE ROSE #3	62679	6766	UTAH	10S	2W	21,22,27, 28
WITHE ROSE FRACTION	19267	6766	UTAH	10S	2W	21,22
WYMA	19302	5586	UTAH	10S	2W	20

ZONE 1-3

Following described patented mining claims located in Utah County, Utah (for reference purposes, Utah County Tax Account No. 98 125 0140 and 98 125 0370):

NAME	STATE OF UTAH TAX PROPERTY NO.	PATENT SURVEY NO.	COUNTY	TOWN- SHIP	RANGE	SECTION
CALDWELL	40428	6438	UTAH,	10S	2W	9
CLARK	40429	6438	UTAH	10S	2W	9,16
DESERT NO. 4	64027	6448	UTAH	10S	2W	9
DESERT NO. 8	64018	6448	UTAH	10S	2W	16
DEWEY	40430	6438	UTAH	10S	2W	9
GREAT EASTERN NO. 4	65618	5740	UTAH	10S	2W	16, 21
MILLER	40431	6438	UTAH	10S	2W	9
NATRONA	40427	6438	UTAH	10S	2W	9,16
WEBER	40432	6438	UTAH	10S	2W	9,16

EXHIBIT B
to
Memorandum of Framework Agreement

ZONE 2 LANDS

JUAB COUNTY PROPERTY

Tax Account	Tax Legal Description
SA00-0004	THE PATENTED MINING CLAIMS DESCRIBED BELOW FOR ZONE 2-1
SA00-0059	THE PATENTED MINING CLAIMS DESCRIBED BELOW FOR ZONE 2-1
SA00-0118	THE PATENTED MINING CLAIMS DESCRIBED BELOW FOR ZONE 2-1
XE00-4635	BEGINNING AT THE NW CORNER OF LOT 44, BLK 1, PLAT "A" OF THE EUREKA CITY SURVEY, THENCE N 52°52' E 11.32 FT, THENCE S 29°23' E 132.27 FT, THENCE S 42°48' W 16.21 FT, THENCE N 62°21' W 8.64 FT, THENCE N 29°23' W 108.42 FT, THENCE N 5°26' W 21.72 FT TO BEGINNING. CONT 0.06 ACRES
XE00-4771	ALL OF LOT 1, BLK 5, PLAT "A" OF THE EUREKA CITY SURVEY. CONT 0.01 ACRES
XE00-4795	ALL OF LOT 27, BLK 5, PLAT "A" OF THE EUREKA CITY SURVEY. CONT 0.05 ACRES
XE00-4796	ALL OF LOT 28, BLK 5, PLAT "A" OF THE EUREKA CITY SURVEY. CONT 0.07 ACRES
XE00-4799	ALL OF LOTS 31, 32 & 35, BLK 5, PLAT "A" OF THE EUREKA CITY SURVEY. CONT 0.08 ACRE
XE00-4801	ALL OF LOT 34, BLK 5, PLAT "A" OF THE EUREKA CITY SURVEY. CONT 0.10 ACRE
XE00-4802	ALL OF LOT 36, BLK 5, PLAT "A" OF THE EUREKA CITY SURVEY. CONT 0.12 ACRE
XE00-4803	ALL OF LOTS 37, 38 & 50, BLK 5, PLAT "A" OF THE EUREKA CITY SURVEY. CONT 0.27 ACRE
XE00-4804	BEGINNING AT THE NE CORNER OF LOT 39, BLK 5, PLAT "A" OF THE EUREKA CITY SURVEY, THENCE S 46°2' E 110.46 FT TO CORNER OF LOT 39, THENCE S 41°31' W 3.7 FT TO CORNER OF LOT 39, THENCE S 44°28' E 57.09 FT TO A PT, THENCE S 44°35' W 32 FT TO A PT ON SW BOUNDARY LINE OF LOT 39, THENCE N 49°24' W 121.29 FT TO CORNER OF LOT 39, THENCE N 47°15' W 22.28 FT TO NW CORNER OF LOT 39, THENCE N 39°7' E 45.47 FT TO BEGINNING. 0.15 AC

Tax Account	Tax Legal Description
XE00-4805	BEGINNING AT THE NW CORNER OF LOT 40, BLK 5, PLAT "A" OF THE EUREKA CITY SURVEY, THENCE N 39°7' E 34.25 FT, THENCE S 51°15' E 111.67 FT, M/L, TO A PT ON THE S BOUNDARY OF SAID LOT, THENCE S 41°31' W 44.3 FT TO THE SW CORNER OF SAID LOT, THENCE N 46°02' W 110.46 FT TO BEGINNING. CONT 0.10 ACRE LESS PORTION DEEDED TO "GRIMSTEAD" IN B 599 P 1520, LEAVING A BALANCE OF 0.09 AC M/L.
XE00-4806	BEGINNING AT THE NE'LY CORNER OF LOT 40, BLK 5, PLAT "A" OF THE EUREKA CITY SURVEY, THENCE RUNNING S 51°15' E 112.26 FT, THENCE S 41°31' W 14 FT, THENCE N 51°15' W 111.67 FT, M/L, TO PT ON N'LY END LINE OF SAID LOT, THENCE N 39°07' E 14 FT, M/L, TO PT OF BEGINNING. CONT .04 ACRES LESS PORTION DEEDED TO "GRIMSTEAD" IN B 599 P 1520 LEAVING A BALANCE OF 0.025 AC M/L
XE00-4807	BEGINNING AT THE NE CORNER OF LOT 41, BLK 5, PLAT "A" EUREKA CITY SURVEY, THENCE S 46°43' E 41.17 FT, THENCE S 39°20' W 11.35 FT, THENCE S 47°8' E 86.87 FT, THENCE S 40°10' W 41.61 FT, THENCE N 46°50' W 137.4 FT, THENCE N 50°17' E 53.11 FT TO BEGINNING. CONT .14 ACRE LESS PORTION DEEDED TO "GRIMSTEAD" IN B 599 P 1520 LEAVING A BALANCE OF 0.026 AC M/L.
XE00-4808	BEGINNING 53.11 FT S 50°17' W OF NE CORNER OF LOT 41, BLK 5, PLAT "A", EUREKA CITY SURVEY, THENCE S 46°50' E 137.4 FT, M/L TO S BOUNDARY LINE OF SAID LOT, THENCE FOLLOWING S BOUNDARY LINE TO THE SW CORNER OF SAID LOT, THENCE N 51°15' W 146.49 FT, THENCE N 50°17' E 53.11 FT TO BEGINNING. CONT .15 ACRES LESS PORTION DEEDED TO "GRIMSTEAD" IN B 599 P 1520 LEAVING A BALANCE OF 0.071 AC M/L.
XE00-4809-1	ALL OF LOT 42, BLK 5, PLAT "A" OF THE EUREKA CITY SURVEY. CONT .15 ACRES LESS PORTION DEEDED TO "GRIMSTEAD" IN B 599 P 1520. LEAVING A BALANCE OF 0.002 AC M/L.
XE00-4812	ALL OF LOTS 46, 48 AND 49, BLK 5, PLAT "A" OF THE EUREKA CITY SURVEY. CONT .42 ACRES
XE00-4815	ALL OF LOT 54, BLK 5, PLAT "A" OF THE EUREKA CITY SURVEY & THAT PART OF LOTS 6, 19, 52, & 53, BLK 5, PLAT "A" OF THE EUREKA CITY SURVEY DESCRIBED AS FOLLOWS: BEGINNING AT THE NW CORNER OF SAID LOT 19, THENCE ABOUT N 54°34' E 165 FT, M/L, TO PT ON THE E LINE BOUNDARY OF LOT 52, THENCE ABOUT S 30°W 107 FT, M/L, ON W LINE OF LOT 52, THENCE S 48°50' E 135 FT TO PT ON THE N BOUNDARY LINE OF LOT 38, THENCE S 39°07' W 23 FT, M/L, TO SW CORNER OF LOT 54, THENCE N 53°26' W 28.86 FT TO

Tax Account	Tax Legal Description
	CORNER OF LOT 54, THENCE S 42°38' W 13.55 FT TO CORNER OF LOT 54, THENCE N 54°34' W 159.78 FT TO BEGINNING. 0.23 AC
XE00-4909	ALL OF LOT 5, BLK 1, PLAT "B" OF THE EUREKA CITY SURVEY. CONT 0.06 ACRES
XE00-4970	ALL OF LOT 21, BLK 3, PLAT B, EUREKA CITY SURVEY. CONTAINS 0.01 ACRES.
XE00-5224	ALL OF LOT 16, BLK 8, PLAT "B", EUREKA CITY SURVEY & A PART OF LOT 21, BLK 8, PLAT "B", EUREKA CITY SURVEY DESCRIBED AS FOLLOWS: BEGINNING AT THE SE CORNER OF SAID LOT 16, THENCE N 20°58' W 61.82 FT, THENCE S 73°21' W 43 FT, THENCE S 20°58' E 67 FT, M/L, TO S'LY LINE OF SAID LOT 21, THENCE N 66°27' E 43 FT, M/L, TO BEGINNING. CONT 0.18 AC.
XE00-5227	ALL OF LOT 19, BLK 8, PLAT "B", EUREKA CITY SURVEY. CONT 0.045 AC.
XE00-5229	THAT PART OF LOTS 21 & 25, BLK 8, PLAT "B", EUREKA CITY SURVEY, DESCRIBED AS BEGINNING AT A PT N 66°27' E 30.83 FT FROM SW CORNER SAID LOT 21, THENCE N 66°27' E 30.83 FT, THENCE N 20°58' W 67 FT, THENCE N 73°21' E 11.1 FT, THENCE N 17°33' W 53.89 FT, THENCE S 63°22' W 50.19 FT S 23°21' E ALONG CENTER OF DIVIDING WALL 116.51 FT TO BEGINNING. CONT 0.10 AC.
XE00-5230	THAT PART OF LOTS 21 & 25, BLK 8, PLAT "B", EUREKA CITY SURVEY DESCRIBED AS BEGINNING AT THE SW CORNER OF SAID LOT 21, THENCE N 66°27' E 30.83 FT N 23°21' W ALONG CENTER DIVIDING WALL 116.51 FT TO N SAID OF LOT 25, THENCE S 62°22' W 14.46 FT TO NW CORNER OF LOT 25, THENCE S 18° E 42.73 FT TO SW CORNER OF LOT 25, THENCE S 73°21' W 12.69 FT TO NW CORNER OF LOT 21 S 5°26' E 5.11 FT THENCE S 24°41' E 69.99 FT TO BEGINNING. CONT 0.07AC.
XE00-5232	ALL OF LOT 24, BLK 8, PLAT "B", EUREKA CITY SURVEY. CONT .01 AC.
XE00-5481	LOT 10, BLK 1, PLAT E, EUREKA CITY SURVEY. CONTAINS 0.08 ACRES.
XE00-5529	LOT 26, BLK 2, PLAT E, EUREKA CITY SURVEY. CONTAINS 0.10 ACRES.
XE00-5530	LOT 27, BLK 2, PLAT E, EUREKA CITYSURVEY. CONTAINS 0.10 ACRES.
XE00-5534	LOT 31, BLK 2, PLAT E, EUREKA CITY SURVEY. CONTAINS 0.03 ACRES
XE00-5538	LOT 4, BLK 3, PLAT E, EUREKA CITY SURVEY. CONTAINS 0.01 ACRES.
XE00-5560	LOT 23, BLK 3, PLAT E, EUREKA CITY SURVEY. FORMER OWNER NATIONAL HOUSING & FINANCE SYNDICATE. CONT 0.05 AC.
XE00-5572-A	LOT 35, BLK 3, PLAT E, EUREKA CITY SURVEY. CONTAINS 0.09 ACRES.
XE00-5580	LOT 2, BLK 4, PLAT E, EUREKA CITY SURVEY. CONTAINS 0.02 ACRES.

Tax Account	Tax Legal Description
XE00-5588-A	LOT 11, BLK 4, PLAT E, EUREKA CITY SURVEY. CONTAINS 0.04 ACRES.
XE00-5596-A	LOT 19, BLK 4, PLAT E, EUREKA CITY SURVEY. CONTAINS 0.01 ACRES.
XE00-5602-A	SURFACE GROUND OF THE NORTHECE EXTENSION ZULU, VALLEY & RIDGE MNG. CLAIM, U.S. LOT 231 KNOWN AS TRACT A, BLK 4, PLAT EUREKA CITY SURVEY. CONT 1.79 ACRES.
XE00-5632	BEGINNING AT THE SE CORNER OF LOT 18, BLK 1, PLAT F, EUREKA CITY SURVEY, FROM WHICH CORNER # 4, LAST CHANCE MNG CLAIM U.S. LOT 261, BEARS S 10°58' E 460.3 FT, THENCE N 81°10' W 221.0 FT, N 8°20' E 8 FT, S 81°10' E 101 FT, THENCE S 7°25' W 5 FT S 81°10' E 120 FT, S 4°18' W 3 FT TO BEGINNING. CONTAINS 0.03 ACRES.
XE00-5650-B	LOT 41, BLK 1, PLAT F, EUREKA CITY SURVEY. CONTAINS 0.01 ACRES.
XF00-6126-F	LOT 14 OF SEC 13, T10S, R3W, SLM CONT 2.17
XF00-6291	BEGINNING 1320 FT S OF NE CORNER OF SEC 28, T 11S, R 3W, SLM, THENCE W 750 FT, S 1320 FT, E 750 FT, N 1320 FT TO BEGINNING. CONTAINS 22.50 ACRES.

UTAH COUNTY PROPERTY

Tax Account	Tax Legal Description
35 104 0007	COMMENCING S 83 FT & E 33 FT FROM NW 1/4 COR. SEC. 13, T10S, R2W, SLB&M.; S 637 FT; E 68.78 FT; N 0 DEG 20' 7" W 564.91 FT; E 330 FT; E 4619.69 FT; E 330 FT; N 88 DEG 54' 27" E 330 FT; S 1 DEG 5' 34" E 50 FT; S 88 DEG 54' 27" W 298.12 FT; S 0 DEG 11' 55" W 515.53 FT; E 2510.8 FT; N 660 FT; W 7590 FT; S 23 FT; W 297 FT TO BEGINNING. AREA 50.140 AC. ALSO PART LOT 1, PLAT A, BRONSON SUB DESCRIBED AS FOLLOWS; COMMENCING N 4640.84 FT & W 8053.74 FT FROM S 1/4 COR. SEC. 18, T10S, R1W, SLB&M.; W 33 FT; N 0 DEG 20' 7" W 564.919 FT; E 330 FT; S 50 FT; W 296.71 FT; S 0 DEG 20' 7" E 514.91 FT TO BEGINNING. AREA 0.770 AC. ALSO PART LOT 2, PLAT A, BRONSON SUB DESCRIBED AS FOLLOWS: COMMENCING N 4640.84 FT & W 2845.31 FT FROM S 1/4 COR. SEC. 18, T10S, R1W, SLB&M.; W 5208.43 FT; N 0 DEG 20' 7" W 514.91 FT; E 296.71 FT; N 50 FT; E 4619.69 FT; S 50 FT; E 296.83 FT; S 0 DEG 11' 55" W 514.91 FT TO BEGINNING. AREA 66.900 AC. ALSO PART LOT 3, PLAT A, BRONSON SUB DESCRIBED AS FOLLOWS: COMMENCING N 4640.84 FT & W 2812.32 FT FROM S 1/4 COR. SEC. 18, T10S, R1W, SLB&M.; W 33 FT; N 0 DEG 11' 55" E 514.91 FT; W 296.83 FT; N 50 FT; E 330 FT; S 0 DEG 11' 55" W 564.91 FT TO BEGINNING. AREA 0.770 AC. TOTAL AREA 118.58 AC.
61 046 0001	ALL OF SEC. 32, T9S, R2W, SLB&M. AREA 345.063 AC
61 094 0019	NW 1/4 OF NW 1/4 SEC. 17 LESS: PARCEL 18, DEED 10578-70 DESCRIBED AS FOLLOWS; COM S 49.15 FT & E 1.16 FT FR NW COR. SEC. 17, T10S R1W SLB&M.; N 89 DEG 6' 0" E 836.95 FT; S 8 DEG 6' 0" E 1299.33 FT; S 89 DEG 15' 39" W 989.73 FT;

Tax Account	Tax Legal Description
	N 1 DEG 20' 54" W 1286.34 FT TO BEG. AREA 26.997 AC. ALSO COM S 1 DEG 33' 0" E 1330 FT FR NW COR. SEC. 17, T10S R1W SLB&M.; S 1 DEG 33' 0" E 584.7 FT; S 85 DEG 15' 0" E 1069.3 FT; N 8 DEG 6' 0" W 695.4 FT; S 89 DEG 6' 0" W 983.6 FT TO BEG. AREA 14.922 AC. TOTAL AREA 41.919 AC.
61 095 0003	COM S 49.99 FT & E 1.18 FT FR NE COR. SEC. 18 T10S R1W SLB&M.; S 1 DEG 20' 54" E 2621.02 FT; N 89 DEG 41' 9" W 2659.18 FT; N 1 DEG 33' 18" W 2583.85 FT; N 89 DEG 30' 36" E 1986.5 FT; S 95.83 FT; N 89 DEG 3' 30" E 100 FT; S 0 DEG 28' 15" E 1.64 FT; N 89 DEG 3' 30" E 100 FT; N 95.9 FT; N 89 DEG 30' 36" E 481.19 FT TO BEG. AREA 158.634 AC.
98 125 0042	THE PATENTED MINING CLAIMS DESCRIBED BELOW FOR ZONE 2-1
98 125 0370	THE PATENTED MINING CLAIMS DESCRIBED BELOW FOR ZONE 2-1

UTAH COUNTY PROPERTY

Tax Account	Tax Legal Description
98 125 0127	THE PATENTED MINING CLAIMS DESCRIBED BELOW FOR ZONE 2-2
98 125 0370	THE PATENTED MINING CLAIMS DESCRIBED BELOW FOR ZONE 2-2

ZONE 2-1

Following described patented mining claims located in Juab County and Utah County, Utah (for reference purposes, Juab County Tax Account Nos. SA00-0004, SA00-0059 and SA00-0118, and Utah County Tax Account No. 98 125 0042 and 98 125 0370):

NAME	STATE OF UTAH PROPERTY TAX NO.	PATENT SURVEY NO.	COUNTY	TOWN- SHIP	RANGE	SECTION
8TH OF AUGUST (Card-0554-A)	60979	265	JUAB	9S	3W	35
ANA MARGARET	21889	264	UTAH	10S	3W	1,2
	21889	264	UTAH	9S	3W	35,36
ANNA NO. 2 (Card-247)	60745	4320	JUAB	10S	3W	24
BAPTA LODE (Card-0287 and SA00-004)	21953	4026	JUAB	10S	3W	13
BEECHER (Card-0233)	24821	196A	JUAB	10S	2W	18,19
BEND LODE	21837	6402	UTAH	10S	2W	4,5
BEND LODE #1	21883	6430	UTAH	10S	2W	5
BEND LODE #2	21834	6430	UTAH	10S	2W	5
BEND LODE #3	60397	6430	UTAH	10S	2W	5
BILL MCKINLEY (Card-685)	21901	5081	JUAB	10S	3W	24
BLUE BELL (Card-0236)	62827	124	JUAB	10S	2W	18,19
BLUFF	21809	6582	UTAH	10S	3W	2
	21809	6582	UTAH	9S	2W	34
BUDDER LODE	60818	5905	JUAB	10S	2W	29,30
BULLION LODE (Card-0238 and SA00-0004)	21954	76	JUAB	10S	3W	13
C. S. D.	21888	265	UTAH	9S	3W	35
CAFFER EXTENSION	25527	187	JUAB	10S	3W	24
	25527	187	JUAB	10S	2W	19
CASCARA LODE (Card-0279)	43511	4536	JUAB	10S	2W	7
	43511	4536	JUAB	10S	3W	12
CHIEF NO. 10	21876	6484	UTAH	9S	2W	29
CHIEF NO. 4	60260	6484	UTAH	9S	2W	29
CHIEF NO. 5	60264	6484	UTAH	9S	2W	29
CHIEF NO. 6	60265	6484	UTAH	9S	2W	29
CHIEF NO. 7	60266	6484	UTAH	9S	2W	29
CHIEF NO. 8	60267	6484	UTAH	9S	2W	29
CHIEF NO. 9	21875	6484	UTAH	9S	2W	29

NAME	STATE OF UTAH PROPERTY TAX NO.	PATENT SURVEY NO.	COUNTY	TOWN- SHIP	RANGE	SECTION
CHRISTMAS LODGE NO. 1	21866	6633	UTAH	9S	2W	33
CHRISTMAS LODGE NO. 2	60217	6633	UTAH	9S	2W	33
CHRISTMAS LODGE NO. 3	60218	6633	UTAH	9S	2W	33
CHRISTMAS LODGE NO. 4	60220	6633	UTAH	9S	2W	27,33,34
CHRISTMAS LODGE NO. 5	21798	6633	UTAH	9S	2W	33
CHRISTMAS LODGE NO. 6	60580	6633	UTAH	9S	2W	33,34
CHRISTMAS LODGE NO. 7	60581	6633	UTAH	9S	2W	34
CHURCH STREET LODGE (Card-0305)	43551	3871	JUAB	10S	3W	12,13
CINCH (Card-0554- A&B)	60761	264	JUAB	10S	3W	2
	60761	264	JUAB	9S	3W	35
COFFER (Card-0207)	63160	186	JUAB	10S	3W	13,24
	63160	186	JUAB	10S	2W	18,19
COLORADO CHIEF LODGE (Card-210 and SA00-0004)	60747	139	JUAB	10S	3W	13
CONTACT LODGE	21817	6516	UTAH	10S	2W	3
	21817	6516	UTAH	9S	2W	34
CONTACT LODGE #1	60638	6516	UTAH	10S	2W	3
	60638	6516	UTAH	9S	2W	34
CONTACT LODGE #2	60639	6516	UTAH	9S	2W	27,34
CONTACT LODGE #3	60640	6516	UTAH	9S	2W	27,34
CONTACT LODGE #5	64948	6516	UTAH	9S	2W	27,34
COPPER GLANCE #1	60599	6583	UTAH	10S	2W	2
COPPER GLANCE EXT. NO. 1	60600	6583	UTAH	10S	2W	2
COPPER GLANCE EXT. NO. 2	60601	6583	UTAH	10S	2W	2
CORNUCOPIA LODGE (Card-211 and SA00- 0004)	21952	97	JUAB	10S	3W	13
COSOPOLITE NO. 2 (Card-209)	21934	140	JUAB	10S	3W	12
COSSACK LODGE	21869	6537	UTAH	10S	2W	6,7

NAME	STATE OF UTAH PROPERTY TAX NO.	PATENT SURVEY NO.	COUNTY	TOWN- SHIP	RANGE	SECTION
CRESCENT #6	60602	6583	UTAH	10S	2W	2
CROESUS LODE	60319	6024	UTAH	10S	3W	1,12
CROWN POINT EXT #4	62837	5774	UTAH	10S	2W	20,29
DAN PATCH LODE (Card-0583)	60750	6024	JUAB	10S	3W	12
DIVIDE	65546	6430	UTAH	10S	2W	5
DIVIDE #1 LODE	60398	6430	UTAH	10S	2W	5
DIVIDE #10 LODE	21878	6432	UTAH	10S	2W	6
DIVIDE #11 LODE	60685	6432	UTAH	10S	2W	5,6,7,8
DIVIDE #12 LODE	60691	6432	UTAH	10S	2W	6,7
DIVIDE #13 LODE	60268	6432	UTAH	10S	2W	6,7
DIVIDE #14 LODE	60269	6432	UTAH	10S	2W	6,7
DIVIDE #15 LODE	60270	6432	UTAH	10S	2W	6,7
DIVIDE #2 LODE	60307	6430	UTAH	10S	2W	5
DIVIDE #3 LODE	60271	6432	UTAH	10S	2W	5
DIVIDE #4 LODE	21877	6432	UTAH	10S	2W	5,6
DIVIDE #6 LODE	60695	6432	UTAH	10S	2W	5,8
DIVIDE #7 LODE	60399	6430	UTAH	10S	2W	5
DIVIDE #8 LODE	60400	6430	UTAH	10S	2W	5,8
DIVIDE #9 LODE	60272	6432	UTAH	10S	2W	5,6
DIVIDE FRACTION	60306	6430	UTAH	10S	2W	5
DONNELLY BOY LODE (Card-0183)	60752	311	JUAB	10S	3W	24
DORA (Card-0576)	62828	5663	JUAB	10S	2W	18,19
DORIC (Card-583)	60320	6024	JUAB, UTAH	10S	3W	12
DROP (Card-0554- A&B)	21903	264	JUAB, UTAH	10S	3W	2
DROP (Card-0554- A&B)	21903	264	JUAB, UTAH	9S	3W	35
E. PINYON LODE	60847	6516	UTAH	10S	2W	4
	60847	6516	UTAH	9S	2W	33
E. PINYON LODE #10	60642	6516	UTAH	10S	2W	3
	60642	6516	UTAH	9S	2W	34
E. PINYON LODE #11	21816	6516	UTAH	9S	2W	27,34
E. PINYON LODE #12	60632	6516	UTAH	10S	2W	3
	60632	6516	UTAH	9S	2W	34
E. PINYON LODE #14	60633	6516	UTAH	10S	2W	3

NAME	STATE OF UTAH PROPERTY TAX NO.	PATENT SURVEY NO.	COUNTY	TOWN- SHIP	RANGE	SECTION
	60633	6516	UTAH	9S	2W	34
E. PINYON LODGE #15	60634	6516	UTAH	9S	2W	27,34
E. PINYON LODGE #2	60635	6516	UTAH	10S	2W	4
	60635	6516	UTAH	9S	2W	33
E. PINYON LODGE #3	21871	6516	UTAH	9S	2W	33
E. PINYON LODGE #4	60636	6516	UTAH	10S	2W	3,4
	60636	6516	UTAH	9S	2W	33,34
E. PINYON LODGE #5	21815	6516	UTAH	9S	2W	33,34,27
E. PINYON LODGE #6	60625	6516	UTAH	10S	2W	3
	60625	6516	UTAH	9S	2W	34
E. PINYON LODGE #8	60626	6516	UTAH	10S	2W	3
	60626	6516	UTAH	9S	2W	34
E. PINYON LODGE #9	65792	6516	UTAH	9S	2W	27,34
EAGLE (Card-0174)	62829	123	JUAB	10S	2W	18, 19
EAGLE LODGE NO. 1	21857	4126	UTAH	10S	2W	4, 9
EAGLE SOUTH EXTENSION	62821	214	JUAB	10S	2W	19
EAST CONTACT NO. 1	21774	6789	UTAH	10S	2W	11
EAST CONTACT NO. 10	60493	6789	UTAH	10S	2W	2,11
EAST CONTACT NO. 11	60494	6789	UTAH	10S	2W	11
EAST CONTACT NO. 12	60495	6789	UTAH	10S	2W	11
EAST CONTACT NO. 13	60496	6789	UTAH	10S	2W	2,11
EAST CONTACT NO. 14	21773	6789	UTAH	10S	2W	11
EAST CONTACT NO. 15	60492	6789	UTAH	10S	2W	11
EAST CONTACT NO. 16	60489	6789	UTAH	10S	2W	2,11
EAST CONTACT NO. 17	60490	6789	UTAH	10S	2W	11
EAST CONTACT NO. 18	60491	6789	UTAH	10S	2W	11
EAST CONTACT NO. 19	21777	6788	UTAH	10S	2W	11
EAST CONTACT NO. 2	21772	6789	UTAH	10S	2W	11
EAST CONTACT NO. 20	60509	6788	UTAH	10S	2W	11
EAST CONTACT NO. 21	60510	6788	UTAH	10S	2W	11
EAST CONTACT NO. 22	60511	6788	UTAH	10S	2W	11
EAST CONTACT NO. 23	65554	6788	UTAH	10S	2W	11
EAST CONTACT NO. 24	60512	6788	UTAH	10S	2W	11
EAST CONTACT NO. 25	21770	6790	UTAH	10S	2W	11
EAST CONTACT NO. 26	21776	6788	UTAH	10S	2W	11
EAST CONTACT NO. 27	60504	6788	UTAH	10S	2W	11
EAST CONTACT NO. 28	60470	6790	UTAH	10S	2W	11

NAME	STATE OF UTAH PROPERTY TAX NO.	PATENT SURVEY NO.	COUNTY	TOWN- SHIP	RANGE	SECTION
EAST CONTACT NO. 29	60505	6788	UTAH	10S	2W	11
EAST CONTACT NO. 3	60483	6789	UTAH	10S	2W	11
EAST CONTACT NO. 30	60506	6788	UTAH	10S	2W	11
EAST CONTACT NO. 31	60471	6790	UTAH	10S	2W	11
EAST CONTACT NO. 32	60507	6788	UTAH	10S	2W	11
EAST CONTACT NO. 33	60508	6788	UTAH	10S	2W	11
EAST CONTACT NO. 34	60472	6790	UTAH	10S	2W	11,12
EAST CONTACT NO. 35	21775	6788	UTAH	10S	2W	11,12
EAST CONTACT NO. 36	60497	6788	UTAH	10S	2W	11,12
EAST CONTACT NO. 4	60484	6789	UTAH	10S	2W	2,11
EAST CONTACT NO. 40	60450	6793	UTAH	10S	2W	11,14
EAST CONTACT NO. 41	60451	6793	UTAH	10S	2W	11,14
EAST CONTACT NO. 42	60452	6793	UTAH	10S	2W	11,14
EAST CONTACT NO. 43	60474	6790	UTAH	10S	2W	11,14
EAST CONTACT NO. 44	60476	6790	UTAH	10S	2W	11,14
EAST CONTACT NO. 45	21769	6790	UTAH	10S	2W	11
EAST CONTACT NO. 46	60465	6790	UTAH	10S	2W	11
EAST CONTACT NO. 47	60466	6790	UTAH	10S	2W	11,14
EAST CONTACT NO. 48	60467	6790	UTAH	10S	2W	11,14
EAST CONTACT NO. 49	60468	6790	UTAH	10S	2W	11,14
EAST CONTACT NO. 5	60486	6789	UTAH	10S	2W	11
EAST CONTACT NO. 50	21768	6790	UTAH	10S	2W	11,14
EAST CONTACT NO. 51	60460	6790	UTAH	10S	2W	11,14
EAST CONTACT NO. 52	60461	6790	UTAH	10S	2W	11,12,13, 14
EAST CONTACT NO. 56	21767	6790	UTAH	10S	2W	14
EAST CONTACT NO. 57	60454	6790	UTAH	10S	2W	14
EAST CONTACT NO. 58	60455	6790	UTAH	10S	2W	14
EAST CONTACT NO. 59	60487	6789	UTAH	10S	2W	2,11
EAST CONTACT NO. 6	21771	6789	UTAH	10S	2W	11
EAST CONTACT NO. 60	60498	6788	UTAH	10S	2W	2,11
EAST CONTACT NO. 61	60499	6788	UTAH	10S	2W	2,11
EAST CONTACT NO. 62	60500	6788	UTAH	10S	2W	2,11
EAST CONTACT NO. 63	60501	6788	UTAH	10S	2W	2,11
EAST CONTACT NO. 68	60457	6790	UTAH	10S	2W	14
EAST CONTACT NO. 69	60458	6790	UTAH	10S	2W	14
EAST CONTACT NO. 7	60479	6789	UTAH	10S	2W	2,11
EAST CONTACT NO. 70	60459	6790	UTAH	10S	2W	13,14

NAME	STATE OF UTAH PROPERTY TAX NO.	PATENT SURVEY NO.	COUNTY	TOWN- SHIP	RANGE	SECTION
EAST CONTACT NO. 8	60481	6789	UTAH	10S	2W	11
EAST CONTACT NO. 9	60482	6789	UTAH	10S	2W	11
ECLIPSE (Card-0537)	64831	107	JUAB	10S	3W	24
ELECTRIC	12129	6534	UTAH	10S	2W	6
ELLA (Card-554-A&B))	60336	264	JUAB, UTAH	10S	3W	1
	60336	264	JUAB, UTAH	9S	3W	36
EUREKA	62793	6895	UTAH	10S	3W	1
EUREKA LODE (Card-175 and SA00-0004)	60748	39	JUAB	10S	3W	24
EUREKA LODE #6 (Card-743)	65570	6895	JUAB	10S	3W	12
EUREKA LODE NO. 1	60214	6895	UTAH	10S	3W	1
EUREKA LODE NO. 2	60216	6895	UTAH	10S	3W	1
EVANS LODE (Card-732)	60763	6897	JUAB	10S	3W	24
FIELD LODE (Card-577)	43546	6043	JUAB	10S	2W	7
	21931	6043	JUAB	10S	3W	12
FLORENCE	21868	6569	UTAH	10S	2W	6
	21868	6569	UTAH	10S	3W	1
FOURTH OF JULY LODE (Card-0164)	21930	3373	JUAB	10S	3W	12,13
FRACTION	60697	6402	UTAH	10S	2W	4
FRACTION NO. 1	60698	6402	UTAH	10S	2W	4
GEMINI #2 LODE (Card-0147 and SA00-0004)	60769	4379	JUAB	10S	3W	13
GEMINI EXTENSION LODE (Card-0153 and SA00-0004)	60722	111A	JUAB	10S	3W	13
GEMINI LODE (Card-0158 and SA00-0004)	60749	69	JUAB	10S	3W	13
GENERAL SLOCUM	64002	6569	UTAH	10S	3W	1
GEORGE A. WILSON (Card-352)	21925	296	JUAB	10S	3W	24
GET THERE ELI	60329	265	UTAH	9S	3W	35,36
GETUP	12125	6513	UTAH	10S	2W	4
	12125	6513	UTAH	9S	2W	33

NAME	STATE OF UTAH PROPERTY TAX NO.	PATENT SURVEY NO.	COUNTY	TOWN- SHIP	RANGE	SECTION
GIANT LODE (Card-583-B)	60321	6024	JUAB, UTAH	10S	2W	7
	21926	6024	JUAB, UTAH	10S	3W	12
GOLDEN RAY LODE (Card-0183)	21927	311	JUAB	10S	3W	24
GOOD ENOUGH #2 LODE (Card-0183)	60793	311	JUAB	10S	3W	24
HADES LODE (Card-597)	60773	346	JUAB	10S	3W	24
HARDING	21865	6884	UTAH	10S	2W	6
HELEN LODE	21799	6631	UTAH	10S	2W	4,9
HEMITITE	21854	5472	UTAH	10S	2W	29
HIATUS LODE (Card-0353)	60775	3626	JUAB	10S	3W	24
HILL SIDE	21836	6402	UTAH	10S	2W	4
HILL SIDE NO. 1	60671	6463	UTAH	10S	2W	4
HILLSIDE NO. 2	21829	6463	UTAH	10S	2W	4
HOBBS (Card-554-A)	60330	265	JUAB, UTAH	9S	3W	35
HORNSILVER LODE (Card-143)	60774	203A	JUAB	10S	3W	24
HOUGHTON (Card-0141)	62831	197	JUAB	10S	2W	18,19
HY MICKY MUCK (Card-0554-A&B)	60760	264	JUAB	10S	3W	2
	60760	264	JUAB	9S	3W	35
JAMES G BLAINE (Card-0368)	21899	227	JUAB	10S	2W	19
JAY LODE (Card-733)	21924	6896	JUAB	10S	3W	24
JOE DANDY	60223	6569	UTAH	10S	2W	6
JUMBO	60337	264	UTAH	10S	3W	2
	60337	264	UTAH	9S	3W	35
JUMBO	60322	6024	JUAB, UTAH	10S	3W	1,12
KEYSTONE LODE (Card-0112 and SA00-0004)	60768	112A	JUAB	10S	3W	13
KID	60331	265	UTAH	9S	3W	35,36
KINGSTON LODE (Card-0110)	21893	4378	JUAB	10S	3W	13
KO KO	60332	265	UTAH	9S	3W	35

NAME	STATE OF UTAH PROPERTY TAX NO.	PATENT SURVEY NO.	COUNTY	TOWN- SHIP	RANGE	SECTION
LA BONTA	21863	122	UTAH	10S	2W	29
LAMB NO. 22	60432	6802	UTAH	10S	2W	14,23
LAP	21882	6431	UTAH	10S	2W	6
	21882	6431	UTAH	9S	2W	31
LAP #1	60302	6431	UTAH	9S	2W	31
LAST CHANCE LODGE (Card-553 and SA00-0004)	21950	261	JUAB	10S	3W	13, 9
LEADVILLE LODGE (Card-0584-B)	21904	6081	JUAB	10S	3W	13
	49127	6081	JUAB	10S	3W	13
LEGAL LODGE (Card-388 and SA00-0004)	21923	132	JUAB	10S	3W	13,24
LEO LODGE	60817	6475	JUAB	10S	3W	24
LIABILITY LODGE	21921	3622	JUAB	10S	3W	13
LIMIT #10	60303	6431	UTAH	9S	2W	31
LIMIT #11	60304	6431	UTAH	9S	2W	31
LIMIT #9	60305	6431	UTAH	9S	2W	31,32
LIMIT LODGE	21885	6402	UTAH	9S	2W	32,33
LITTLE CHIEF	65685		JUAB	10S	3W	13
LOUISE (Card-0554)	21902	264	JUAB, UTAH	10S	3W	1,2
	21902	264	JUAB, UTAH	9S	3W	35
LUCKY BOY	21800	6629	UTAH	10S	2W	3,4
	21800	6629	UTAH	9S	2W	33,34
LUCKY BOY JR. (Card-659 and SA00-0004)	60766	6565	JUAB	10S	3W	13,24
	60766	6565	JUAB	10S	2W	18,19
LUCKY BOY NO. 2	60603	6629	UTAH	10S	2W	4
	60603	6629	UTAH	9S	2W	33
LUPUS	65708	6432	UTAH	10S	2W	6
LUPUS #9	60277	6431	UTAH	10S	2W	6
LUPUS NO. 1	60273	6432	UTAH	10S	2W	6
LUPUS NO. 2	60274	6432	UTAH	10S	2W	6
LUPUS NO. 3	60276	6432	UTAH	10S	2W	6
MABEL	60338	264	UTAH	9S	3W	35,36
MAE E.A. (Card-0554-A&B)	60978	265	JUAB, UTAH	9S	3W	35
MAGPIE	21867	6630	UTAH	10S	2W	5

NAME	STATE OF UTAH PROPERTY TAX NO.	PATENT SURVEY NO.	COUNTY	TOWN- SHIP	RANGE	SECTION
MARCUS AURELIUS LODE (Card-685)	21922	5081	JUAB	10S	3W	24
MARINDA NO. 1	21806	6598	UTAH	10S	2W	3
	21806	6598	UTAH	9S	2W	34
MARINDA NO. 2	60596	6598	UTAH	10S	2W	3
	60596	6598	UTAH	9S	2W	34
MARY ALICE LODE (Card-0183)	60984	311	JUAB	10S	3W	24
MARY BELL LODE (Card-0183)	60986	311	JUAB	10S	3W	24
MATILDA LODE (Card- 0095)	21920	315	JUAB	10S	2W	18,19
MAUD S.	60324	6024	UTAH	10S	2W	6,7
MAY FLOWER NO2	48737	6534	UTAH	10S	2W	6,7
MEG MERILESS	60255	6484	UTAH	9S	2W	29,32
MIDNIGHT EXTENSION	21842	6017	UTAH	9S	2W	34
MONO LODE	60781	70	JUAB	10S	3W	13,24
MONTE CARLO	65259	6569	UTAH	10S	2W	6
MORNING STAR LODE (Card-594)	60779	5108	JUAB	10S	3W	24
N E (Card-0554-A&B)	60758	38	JUAB	10S	3W	2
N. A. R. (Card-0554- A&B)	30982	265	JUAB, UTAH	9S	3W	35
N. END	60256	6484	UTAH	9S	2W	28
N. END LODE NO. 2	21873	6484	UTAH	9S	2W	28
N. END LODE NO. 3	60241	6484	UTAH	9S	2W	28
N. END LODE NO. 6	21874	6484	UTAH	9S	2W	29
N. END NO. 1	60251	6484	UTAH	9S	2W	28
N. END NO. 10	60257	6484	UTAH	9S	2W	28
N. END NO. 4	60258	6484	UTAH	9S	2W	28,29
N. END NO. 5	60259	6484	UTAH	9S	2W	29
N. END NO. 7	60247	6484	UTAH	9S	2W	28,29
N. END NO. 8	60252	6484	UTAH	9S	2W	28
N. END NO. 9	60253	6484	UTAH	9S	2W	28
N. TUNNEL	60677	6463	UTAH	10S	2W	3
N. TUNNEL NO. 1	60678	6463	UTAH	10S	2W	3
N. TUNNEL NO. 2	60679	6463	UTAH	10S	2W	3
N. TUNNEL NO. 3	21828	6463	UTAH	10S	2W	3
N. TUNNEL NO. 4	60672	6463	UTAH	10S	2W	3

NAME	STATE OF UTAH PROPERTY TAX NO.	PATENT SURVEY NO.	COUNTY	TOWN- SHIP	RANGE	SECTION
N. TUNNEL NO. 5	60673	6463	UTAH	10S	2W	3
N.S. NO. 1	60286	6431	UTAH	10S	2W	5
N.S. NO. 10	60287	6431	UTAH	9S	2W	32
	60287	6431	UTAH	10S	2W	5,6
N.S. NO. 11	60288	6431	UTAH	10S	2W	5
	60288	6431	UTAH	9S	2W	32
N.S. NO. 12	60290	6431	UTAH	10S	2W	5
	60290	6431	UTAH	9S	2W	32
N.S. NO. 16	60308	6430	UTAH	10S	2W	5
	60308	6430	UTAH	9S	2W	32
N.S. NO. 17	60309	6430	UTAH	10S	2W	5
	60309	6430	UTAH	9S	2W	32
N.S. NO. 18	60315	6402	UTAH	10S	2W	4,5
	60315	6402	UTAH	9S	2W	32,33
N.S. NO. 19	60316	6402	UTAH	10S	2W	4,5
	60316	6402	UTAH	9S	2W	33
N.S. NO. 2	21880	6431	UTAH	10S	2W	5
N.S. NO. 3	60282	6431	UTAH	10S	2W	5,6
N.S. NO. 4	60283	6431	UTAH	10S	2W	6
N.S. NO. 5	60284	6431	UTAH	10S	2W	6
N.S. NO. 6	60285	6431	UTAH	10S	2W	6
N.S. NO. 7	21879	6431	UTAH	10S	2W	6
	21879	6431	UTAH	9S	2W	31
N.S. NO. 8	60280	6431	UTAH	10S	2W	6
	60280	6431	UTAH	9S	2W	31
N.S. NO. 9	60281	6431	UTAH	10S	2W	6
	60281	6431	UTAH	9S	2W	31,32
N.W. (Card-0554-A&B)	60759	38	JUAB	10S	3W	2
NOAH FRACTION (Card-0682)	62824	6550	JUAB	10S	2W	19
NORTH EXT. RIDGE LODE (Card-0672-C)	25528	231	JUAB	10S	3W	13
NORTH EXT. VALLEY LODE (Card-0672-B)	25531	231	JUAB	10S	3W	13
NORTH EXTENSION ZULU LODE (Card- 0672-A and SA00- 0004)	25530	231	JUAB	10S	3W	13

NAME	STATE OF UTAH PROPERTY TAX NO.	PATENT SURVEY NO.	COUNTY	TOWN- SHIP	RANGE	SECTION
NORTH OF IRELAND NO. 1	21872	6491	UTAH	10S	2W	6
NORTH OF IRELAND NO. 2	60236	6491	UTAH	10S	2W	6
NORTH OF IRELAND NO. 3	60237	6491	UTAH	10S	2W	6
NORTH OF IRELAND NO. 4	60239	6491	UTAH	10S	2W	6
NORWAY FRACTION (Card-658)	43548	6539	JUAB	10S	3W	13
NORWAY FRACTION (Card-658)	43547	6539	JUAB	10S	3W	13
NORWAY LODE (Card- 422 and SA00-0004)	21948	276	JUAB	10S	3W	13
NORWAY LODE (Card- 422 and SA00-0004)	43549	276	JUAB	10S	3W	13
OCKONOOK (Card-244)	60811	4548	JUAB	10S	2W	29,32
OHIO MINING CLAIM	21887	4827	UTAH	10S	2W	5
OLE BOLE LODE (Card- 432 and SA00-0004)	21947	275	JUAB	10S	3W	13
ONNIE GAGAN	60333	265	UTAH	9S	3W	35,36
PALERMO (Card-583)	21917	6024	JUAB, UTAH	10S	3W	12
	65348	6024J	JUAB	10S	3W	12
PEACE	21797	6730	UTAH	10S	2W	4
PEACE FRACTION	60579	6730	UTAH	10S	2W	4
PEAK	60628	6516	UTAH	9S	2W	33
PINYON	60629	6516	UTAH	10S	2W	4
	60629	6516	UTAH	9S	2W	33
R. R. FRACTION	21818	6515	UTAH	10S	2W	4
RABBIT	60222	6630	UTAH	10S	2W	5
	60222	6630	UTAH	9S	2W	32
RAILROAD NO. 10	21827	6463	UTAH	10S	2W	3
RAILROAD NO. 12	60667	6463	UTAH	10S	2W	3
RAILROAD NO. 13	60668	6463	UTAH	10S	2W	3
RAILROAD NO. 14	60669	6463	UTAH	10S	2W	3
RAILROAD NO. 4	21826	6463	UTAH	10S	2W	3
RAILROAD NO. 5	60662	6463	UTAH	10S	2W	3
RATTLESNAKE NO. 4	60429	6802	UTAH	10S	2W	14
RATTLESNAKE NO. 5	60410	6804	UTAH	10S	2W	14

NAME	STATE OF UTAH PROPERTY TAX NO.	PATENT SURVEY NO.	COUNTY	TOWN- SHIP	RANGE	SECTION
RATTLESNAKE NO. 6	62789	6804	UTAH	10S	2W	14
RATTLESNAKE NO. 7	60392	6804	UTAH	10S	2W	14
RATTLESNAKE NO. 8	60393	6804	UTAH	10S	2W	14
RED BIRD LODE (Card- 564 and SA00-0004)	60981	96	JUAB	10S	3W	13
RICHARD LODE (Card- 734)	21916	6898	JUAB	10S	3W	24
RIDGE	25529	5708	Utah	10S	2W	20, 29
RIDGE (Card-0456)	25529	106	JUAB	10S	3W	13,24
RIDGE NORTH EXTENSION (Card-672)	25528	231	JUAB	10S	3W	13
RIO TINTO LODE (Card- 0279)	43530	4536	JUAB	10S	2W	7, 18
	43530	4536	JUAB	10S	3W	12,13
ROBBINS EUREKA LODE (Card-0268)	21918	71	JUAB	10S	3W	13,24
ROBERT # 10	60375	6806	UTAH	10S	2W	23,26
ROBERT # 11	60376	6806	UTAH	10S	2W	26
ROBERT # 12	60377	6806	UTAH	10S	2W	23,26
ROBERT #14	21756	6805	UTAH	10S	2W	23,26
ROBERT #15	60387	6805	UTAH	10S	2W	26
ROBERT #16	60388	6805	UTAH	10S	2W	26
ROBERT #17	60389	6805	UTAH	10S	2W	26
ROBERT #18	60390	6805	UTAH	10S	2W	26
ROBERT #19	60391	6805	UTAH	10S	2W	26
ROBERT #20	21755	6805	UTAH	10S	2W	26
ROBERT #21	60380	6805	UTAH	10S	2W	26
ROBERT #22	60381	6805	UTAH	10S	2W	26
ROBERT #23	60382	6805	UTAH	10S	2W	26
ROBERT #24	60383	6805	UTAH	10S	2W	26
ROBERT #25	60384	6805	UTAH	10S	2W	26
ROBERT #26	60385	6805	UTAH	10S	2W	23,26
ROBERT #27	60386	6805	UTAH	10S	2W	23,26
ROBERT 13	60378	6806	UTAH	10S	2W	26
S. S. NO. 1	65405	6463	UTAH	10S	2W	4
S. S. NO. 2	65406	6463	UTAH	10S	2W	4
S. S. NO. 3	65407	6463	UTAH	10S	2W	4
S. S. NO. 5	60643	6515	UTAH	10S	2W	4
S. S. NO. 6	60630	6516	UTAH	10S	2W	3,4

NAME	STATE OF UTAH PROPERTY TAX NO.	PATENT SURVEY NO.	COUNTY	TOWN- SHIP	RANGE	SECTION
S.S.	60407	6402	UTAH	10S	2W	4
SAN JUAN (Card-583)	60989	6024	JUAB, UTAH	10S	3W	12
SAN JUAN (Card-583)	65412	6024J	JUAB	10S	3W	12
SAN JUAN (Card-583)	60990	6024	JUAB	10S	3W	12
SAVAGE LODE (Card-583)	21913	6024	JUAB	10S	3W	12
SHAITAN	60242	6484	UTAH	9S	2W	28,29,32, 33
SHERMAN	60334	265	UTAH	9S	3W	35
SHIELD LODE NO. 12	63151	7024	UTAH	10S	2W	2,11
SHIELD NO. 1	60360	7021	UTAH	10S	2W	2
SHIELD NO. 10	63149	7024	UTAH	10S	2W	2,11
SHIELD NO. 11	63150	7024	UTAH	10S	2W	2,11
SHIELD NO. 2	63152	7021	UTAH	10S	2W	2
SHIELD NO. 26	63157	7021	UTAH	10S	2W	2
SHIELD NO. 27	63158	7021	UTAH	10S	2W	2
SHIELD NO. 28	63159	7021	UTAH	10S	2W	2
SHIELD NO. 29	21749	7025	UTAH	10S	2W	2,3,10
SHIELD NO. 3	63153	7021	UTAH	10S	2W	2,11
SHIELD NO. 30	60352	7025	UTAH	10S	2W	2
SHIELD NO. 31	60353	7025	UTAH	10S	2W	2
SHIELD NO. 32	60354	7025	UTAH	10S	2W	2
SHIELD NO. 4	63154	7021	UTAH	10S	2W	2,11
SHIELD NO. 5	63155	7021	UTAH	10S	2W	2,11
SHIELD NO. 52	60355	7025	UTAH	10S	2W	2
	60355	7025	UTAH	9S	2W	34
SHIELD NO. 53	21748	7025	UTAH	10S	2W	2
	21748	7025	UTAH	9S	2W	34
SHIELD NO. 54	60346	7025	UTAH	10S	2W	2
	60346	7025	UTAH	9S	2W	34
SHIELD NO. 55	60348	7025	UTAH	10S	2W	2
	60348	7025	UTAH	9S	2W	34
SHIELD NO. 56	60349	7025	UTAH	10S	2W	2,3
	60349	7025	UTAH	9S	2W	34
SHIELD NO. 6	63156	7021	UTAH	10S	2W	2,11
SHIELD NO. 7	60358	7024	UTAH	10S	2W	2,11
SHIELD NO. 8	63147	7024	UTAH	10S	2W	2,11

NAME	STATE OF UTAH PROPERTY TAX NO.	PATENT SURVEY NO.	COUNTY	TOWN- SHIP	RANGE	SECTION
SHIELD NO. 9	63148	7024	UTAH	10S	2W	2,11
SI TAM (Card-0554-A&B)	60971	264	JUAB	10S	3W	2
SILVER BILL	60335	265	UTAH	9S	3W	35
SILVER GEM LODGE (Card-486)	21912	128	JUAB	10S	3W	24
SO. EXT. OF WEST MAMMOTH (Card-596)	60987	5348	JUAB	10S	3W	24
SOUTH EXT. BLUE BELL (Card-0044)	24819	215	JUAB	10S	2W	19
SOUTH EXTENSION BEECHER (Card-0042)	62820	216	JUAB	10S	2W	19
SOUTH EXTENSION EAGLE (Card-0043)	62821	214	JUAB	10S	2W	19
STELLA FRACTION	60243	6484	UTAH	9S	2W	29,32
STONEWALL JACKSON (Card-0084-A1)	60808	210	JUAB	10S	2W	18,19
STYX LODGE (Card-597)	60991	346	JUAB	10S	3W	24
SULLIVAN (Card-0038-A)	86593	254	JUAB	10S	2W	19
SUMMIT #10 LODGE	60209	6516	UTAH	10S	2W	4
	60210	6516	UTAH	9S	2W	33
SUMMIT NO. 1	60401	6430	UTAH	10S	2W	5
SUMMIT NO. 2	60402	6430	UTAH	10S	2W	5
SUMMIT NO. 3	60310	6430	UTAH	10S	2W	5
SUMMIT NO. 4	60317	6402	UTAH	10S	2W	4,5
SUMMIT NO. 5	60318	6402	UTAH	10S	2W	4
SUMMIT NO. 6	60408	6402	UTAH	10S	2W	4
SUMMIT NO. 7	21884	6402	UTAH	10S	2W	4
	21884	6402	UTAH	9S	2W	33
SUMMIT NO. 8	60198	6402	UTAH	10S	2W	4
	60199	6402	UTAH	9S	2W	33
SUMMIT NO. 9 PART 1	60192	6402	UTAH	9S	2W	33
SUMMIT NO. 9 PART 2	60193	6402	UTAH	10S	2W	4
	60193	6402	UTAH	9S	2W	33
SUNDOWN NO. 2 (AKA SUNNY SIDE)	21810	3835	UTAH	10S	2W	20,29
SUNSET	60328	6024	UTAH	10S	3W	1,12

NAME	STATE OF UTAH PROPERTY TAX NO.	PATENT SURVEY NO.	COUNTY	TOWN- SHIP	RANGE	SECTION
TALISMAN FRACTION LODE (Card-660 and SA00-0004)	21945	6545	JUAB	10S	3W	13
TALISMAN LODE (Card- 0001-A1 and SA00- 0004)	60983	104	JUAB	10S	3W	13
THREE PLY (Card-550 and SA00-0004)	60204	95	JUAB	10S	3W	13
THUMB TACK	60631	6516	UTAH	9S	2W	27,34
TINTIC	60339	264	UTAH	9S	3W	36
TINTIC STANDARD #36	60605	6612	UTAH	10S	2W	11
TINTIC STANDARD #44	60606	6612	UTAH	10S	2W	11
TINTIC STANDARD NO. 2	60659	6466	UTAH	10S	2W	9,10
TINTIC STANDARD NO11	21805	6611	UTAH	10S	2W	10
TINTIC STANDARD NO12	60591	6611	UTAH	10S	2W	10
TINTIC STANDARD NO13	60592	6611	UTAH	10S	2W	10
TINTIC STANDARD NO15	60593	6611	UTAH	10S	2W	10
TINTIC STANDARD NO16	60594	6611	UTAH	10S	2W	10
TINTIC STANDARD NO17	21787	6763	UTAH	10S	2W	3,10
TINTIC STANDARD NO18	60531	6763	UTAH	10S	2W	10
TINTIC STANDARD NO19	60532	6763	UTAH	10S	2W	2,10
TINTIC STANDARD NO22	60533	6763	UTAH	10S	2W	2,10
TINTIC STANDARD NO24	60534	6763	UTAH	10S	2W	2,3,10
TINTIC STANDARD NO28	60535	6763	UTAH	10S	2W	2
	60535	6763	UTAH	9S	2W	34
	21786	6763	UTAH	10S	2W	2
TINTIC STANDARD NO29	21786	6763	UTAH	10S	2W	2
	21786	6763	UTAH	9S	2W	34
TINTIC STANDARD NO30	60530	6763	UTAH	10S	2W	2
	60530	6763	UTAH	9S	2W	34

NAME	STATE OF UTAH PROPERTY TAX NO.	PATENT SURVEY NO.	COUNTY	TOWN- SHIP	RANGE	SECTION
TINTIC STANDARD NO37	21804	6611	UTAH	10S	2W	2,10,11
TINTIC STANDARD NO38	60585	6611	UTAH	10S	2W	2,10,11, 15
TINTIC STANDARD NO39	60586	6611	UTAH	10S	2W	2,11
TINTIC STANDARD NO40	65481	6763	UTAH	10S	2W	2,10
TINTIC STANDARD NO45	60537	6763	UTAH	10S	2W	3,10
TINTIC STANDARD NO46	60536	6763	UTAH	10S	2W	3
TINTIC STANDARD NO47	30983	6763	UTAH	10S	2W	3,10
TINTIC STANDARD NO48	60727	6763	UTAH	10S	2W	3
TINTIC STANDARD NO49	60728	6763	UTAH	10S	2W	3,10
TINTIC STANDARD NO5	60588	6611	UTAH	10S	2W	10
TINTIC STANDARD NO50	60729	6763	UTAH	10S	2W	3
	60729	6763	UTAH	9S	2W	34
TINTIC STANDARD NO51	60730	6763	UTAH	10S	2W	2, 3
	60730	6763	UTAH	9S	2W	34
TINTIC STANDARD NO52	60731	6763	UTAH	10S	2W	3,10
TINTIC STANDARD NO6	60589	6611	UTAH	10S	2W	10
TINTIC STANDARD NO7	21803	6611	UTAH	10S	2W	10
TINTIC STANDARD NO8	60583	6611	UTAH	10S	2W	10
TINTIC STANDARD NO9	60584	6611	UTAH	10S	2W	10
TOLTEC LODE (Card- 0508)	60794	3625	JUAB	10S	3W	24
TRESTLE	60660	6463	UTAH	10S	2W	3
TUNNEL NO. 3 LODE	63431		UTAH	10S	2W	4,9
TUNNEL NO. 4 LODE	63388	6463	UTAH	10S	2W	3,4,9,10
TUNNEL SITE MINING CLAIM	60725	4126	UTAH	10S	2W	4
UNION (Card-510)	65491	188	JUAB	10S	3W	24
VALLEY LODE (Card- 567 and SA00-0004)	60970	100	JUAB	10S	3W	13,24
VALLEY NORTH EXTENSION (Card-672)	25531	231	JUAB	10S	3W	13

NAME	STATE OF UTAH PROPERTY TAX NO.	PATENT SURVEY NO.	COUNTY	TOWN- SHIP	RANGE	SECTION
VOLTAIRE MILL SITE (Card-267-A and SA00-0004)	21906	103B	JUAB	10S	3W	12
W. PINYON	60231	6516	UTAH	9S	2W	33
W. PINYON NO. 2	60207	6402	UTAH	9S	2W	33
	60208	6402	UTAH	9S	2W	33
W. PINYON NO. 3	60311	6402	UTAH	9S	2W	33
W. PINYON NO. 4	60313	6402	UTAH	9S	2W	33
W. PINYON NO. 5	60312	6402	UTAH	9S	2W	28,33
W. PINYON NO. 6	60314	6402	UTAH	9S	2W	28,33
W. PINYON NO. 7	60244	6484	UTAH	9S	2W	28,33
W. PINYON NO. 8	60205	6516	UTAH	9S	2W	33
	65501	6516	UTAH	9S	2W	33
W. PINYON NO. 9	60233	6516	UTAH	9S	2W	33
WATER LILLIE LODE	21831	6457	UTAH	10S	2W	3
WATSON (Card-0010)	62822	3722	JUAB	10S	2W	18,19
WATSON EXTENSION (Card-0009)	62823	3723	JUAB	10S	2W	19
WEST BULLION LODE (Card-523 and SA00-0004)	21944	90	JUAB	10S	3W	13,24
WEST EMMA (Card-580)	65515	6082	JUAB	10S	3W	13
WEST MAMMOTH S EXTENSION (Card-596)	65516	5348	JUAB	10S	3W	24
WHISPERING WILLIE (Card-659)	60806	6566	JUAB	10S	2W	18,19
WONDER #1 (Card-609)	60972	6001	JUAB, UTAH	10S	2W	7
	76573	6001	JUAB, UTAH	10S	2W	7
WONDER #2 (Card-609)	48712	6001	JUAB, UTAH	10S	2W	6,7
	76574	6001	JUAB, UTAH	10S	2W	6,7
WONDER #3 (Card-609)	48713	6001	JUAB, UTAH	10S	2W	7
	76575	6001	JUAB, UTAH	10S	2W	7
ZULU LODE (Card-11 and SA00-0004)	21955	99	JUAB	10S	3W	13,24

NAME	STATE OF UTAH PROPERTY TAX NO.	PATENT SURVEY NO.	COUNTY	TOWN- SHIP	RANGE	SECTION
ZULU NORTH EXTENSION (Card-672)	25530	231	JUAB	10S	3W	13
ZULU NORTH EXTENSION (Card-672)	30980	231	JUAB	10S	3W	13

ZONE 2-2

Following patented mining claims located in Utah County, Utah (for reference purposes, Utah County Tax Account No. 98 125 0127 and 98 125 0370):

NAME	STATE OF UTAH TAX PROPERTY NO.	PATENT SURVEY NO.	COUNTY	TOWN- SHIP	RANGE	SECTION
NEVADA	19309	4767	UTAH	10S	2W	19
SALVATOR	19335	3219	UTAH	10S	2W	19

EXHIBIT C
to
Memorandum of Framework Agreement

ZONE 3 LANDS

JUAB COUNTY PROPERTY

Tax Account	Tax Legal Description
SA00-0004	THE PATENTED MINING CLAIMS DESCRIBED BELOW FOR ZONE 3-1
SA00-0059	THE PATENTED MINING CLAIMS DESCRIBED BELOW FOR ZONE 3-1
SA00-0118	THE PATENTED MINING CLAIMS DESCRIBED BELOW FOR ZONE 3-1
XE--	EUREKA TOWNSITE, AS MORE PARTICULARLY DESCRIBED BY THE DEED OF CONVEYANCE FROM EUREKA CITY MINING COMPANY TO CHIEF CONSOLIDATED MINING COMPANY DATED MAY 15, 1916, AND RECORDED AT THE OFFICE OF THE JUAB COUNTY RECORDER ON MAY 25, 1916, AS ENTRY NO. 21207, IN BOOK 78 AT PAGE 219, TOGETHER WITH ALL OTHER INTERESTS CONVEYED BY SAID DEED
XE00-4723	BEGINNING AT THE NW CORNER OF LOT 18, BLK 3, PLAT "A", EUREKA CITY SURVEY, THENCE N 58°39' E 26.85 FT, THENCE S 30° E 37 FT, THENCE S 58°39' W 30.17 FT M/L TO W'LY LINE OF SAID LOT, THENCE N 24°52' W 37 FT TO BEGINNING. CONT 0.02A
XE00-4758	ALL OF LOT 22, BLK 4, PLAT "A" OF THE EUREKA CITY SURVEY. CONT 0.01 ACRES
XE00-4811	ALL OF LOT 45, BLK 5, PLAT "A" OF THE EUREKA CITY SURVEY. CONT .20 ACRES
XE00-4817	BEGINNING AT THE E'RLY CORNER OF LOT 45, BLK 5, PLAT "A" OF THE EUREKA CITY SURVEY, THENCE S 16°45' W 90.81 FT, THENCE S 22°50' W 97.95 FT TO THE S BOUNDARY LINE OF THE EUREKA CITY SURVEY, THENCE N 89°38' E ALONG SAID BOUNDARY 250 FT, THENCE N 47°38' W 240 FT, M/L, TO BEGINNING HANIFIN TRACT CONT 0.49 ACS
XE00-4818	BEGINNING AT THE SW CORNER OF LOT 17, BLK 6, PLAT "A", EUREKA CITY SURVEY, THENCE N 50' W 249.20 FT, THENCE N 18°41' E 21.10 FT, THENCE S 29°9' W 49.03 FT, THENCE S 49°26' W 120.07 FT, THENCE S 49°32' W 124.80 FT, THENCE S 47°38' E 85 FT M/L TO S BOUNDARY LINE OF EUREKA CITY SURVEY, THENCE N 89°38' E ALONG THE S BOUNDARY LINE 150 FT, M/L, TO BEGINNING. HANIFIN TRACT CONT 0.68 ACS
XE00-4836-1	ALL OF LOT 9, BLK 6, PLAT A, EUREKA CITY SURVEY. CONT 0.77 ACRES, LESS PORTION DEEDED TO "GRIMSTEAD" IN B 599 P 1520. LEAVING A BALANCE OF 0.69 ACS

XE00-4837	BEGINNING AT THE SE CORNER OF LOT 10, BLK 6, PLAT "A" OF THE EUREKA CITY SURVEY, THENCE S 29°09' W 49.03 FT, THENCE S 49°26' W 120.07 FT, THENCE N 46°45' W 173 FT M/L TO THE NW CORNER OF OLD BARN YARD, THENCE N 55°47' E 85 FT, M/L, TO THE SW CORNER OF LOT 11 OF SAID BLK, THENCE N 57°34' E 117.86 FT, THENCE S 36°12' E 15.85 FT, THENCE S 34°47' E 110.81 FT TO BEGINNING. CONT 0.65 ACRES
XE00-4844-1	BEGINNING AT THE NW CORNER OF LOT 14, BLK 6, PLAT "A", EUREKA CITY SURVEY, THENCE N 57°01' E 60.11 FT, THENCE S 26°40' E 54 FT, M/L TO A PT ON THE S'RLY BOUNDARY OF SAID LOT 14, WHICH IS 52.38 FT FROM THE SW CORNER OF SAID LOT 14, THENCE S 57°37' W 52.38 FT TO THE SW CORNER OF SAID LOT 14, THENCE N 34°47' W 52.88 FT, M/L, TO BEGINNING. CONT 0.07 ACRES
XE00-4845	BEGINNING AT THE NW CORNER OF LOT 15, BLK 6, PLAT "A", EUREKA CITY SURVEY, THENCE N 57°37' E 106 FT, M/L, TO POINT ON THE N BOUNDARY 20 FT DIST NW'RLY FROM THE CENTER LINE OF THE MAIN SPUR TRACK OF THE D&RG R/R, THENCE PARALLEL AND 20 FT DISTANT FROM SAID CENTER LINE ON AN 8° CURVE SW'RLY ABOUT 56 FT, THENCE S 31°08' W ABOUT 58 FT TO W BOUNDARY OF SAID LOT, THENCE N 34°47' W 50 FT, M/L, TO BEGINNING. CONT 0.06 ACS
XE00-4846	BEGINNING AT A PT ON THE S BOUNDARY LINE OF LOT 16, BLK 6, PLAT "A" OF THE EUREKA CITY SURVEY, WHICH PT BEARS S 89°16' W 25.5 FT FROM THE SW CORNER OF SAID LOT, THENCE N 31°08' E TO A PT ON THE N BOUNDARY LINE OF SAID LOT, THENCE N 57°44' E TO THE NE CORNER OF SAID LOT, THENCE S 26°40' E 109.81 FT TO THE SE CORNER OF SAID LOT, THENCE S 89°16' W 150.62 FT, M/L, TO BEGINNING. CONT 0.20 ACRES
XE00-4856-111	LOTS 6 & 22, BLK 7, PLAT A, EUREKA TOWNSITE SURVEY. ALSO BEGINNING 174.52 FT N OF SW CORNER OF LOT 30, BLK 7, PLAT A, EUREKA TOWNSITE SURVEY, RUNNING THENCE N 30°32' ALONG ITS WESTERN BOUNDARY 128.67 FT TO NW CORNER OF SAID LOT 30, THENCE N 61°05' E 228.40 FT, THENCE S 28°52' E 269.88 FT TO A POINT N 28°51'29" W 21.94 FT FROM THE SE CORNER OF SAID LOT 30, THENCE S 51°39'12" E 30.92 FT, THENCE N 30°32' W 156.09 FT, THENCE N 58°07' W 190 FT TO BEGINNING. EXCEPT R-O-W OF D.&R.G.R.R. CO. SPUR LESS DEED TO RONALD G BRAY - SURFACE AREA 150 FT SQ LEAVING A BALANCE OF 1.78 AC; LESS PORTIONS DEEDED TO "HAYNES" IN B 595 P 551 DESCRIBED AS: BEGINNING AT A POINT ON THE EAST LINE OF LOT 30, BLOCK 7, PLAT "A", EUREKA TOWNSITE SURVEY, SAID POINT BEING S 28°06'39" E 1.94 FEET FROM THE NORTHEAST CORNER OF SAID LOT 30; THENCE S 28°06'39" E 74.60 FEET ALONG THE EAST LINE OF SAID LOT 30; THENCE S 54°21'31" W 75.08 FEET; THENCE N 30°59'01" W 78.40 FEET TO THE SOUTH LINE OF THE PARCEL DESCRIBED IN BOOK 487 PAGE 504; THENCE N 57°24'41" E 78.60 FEET ALONG SAID SOUTH LINE TO THE POINT OF BEGINNING. ALSO LESS PORTION DEEDED TO "HAYNES" IN B 595 P 551 DESCRIBED AS: BEGINNING AT THE NORTHEAST CORNER OF LOT 6, BLOCK 7, PLAT "A", EUREKA TOWNSITE SURVEY; THENCE S 28°06'39" E 127.82 FEET ALONG THE

	<p>EAST LINE OF SAID LOT 6 TO A POINT N 28°06'39" W 13.06 FEET FROM THE SOUTHEAST CORNER OF SAID LOT 6, ALSO BEING THE NORTH LINE OF THE PARCEL DESCRIBED IN BOOK 487 PAGE 504; THENCE S 59°25'55" W 81.33 ALONG SAID PARCEL DESCRIBED IN BOOK 487 PAGE 504 FEET TO A FENCE LINE; THENCE N 30°59'01" W 88.43 FEET ALONG SAID FENCE LINE; THENCE N 34°17'44" W 21.92 FEET TO THE SOUTHEAST CORNER OF THE RONALD BRAY PARCEL; THENCE N 26°37'07" W 150.00 FEET ALONG SAID RONALD BRAY PARCEL TO THE SOUTH LINE OF IRON & O'CONNER STREET; THENCE N 63°30'08" E 125.79 FEET TO THE EASTERLY LINE OF WWC MILLSITE; THENCE S 13°26'07" E 15.13 FEET ALONG SAID EASTERLY LINE; THENCE S 66°17'43" W 36.59 FEET; THENCE S 62°02'20" W 49.27 FEET; THENCE S 25°57'40" E 100.00 FEET; THENCE N 62°02'20" E 49.27 FEET; THENCE S 25°57'40" E 25.64 FEET TO THE SOUTH LINE OF SAID WWC MILLSITE; THENCE N 76°40'20" E 3.55 FEET ALONG SAID SOUTH LINE TO THE POINT OF BEGINNING. ALSO LESS PORTION DEEDED TO "PANNELL" IN B 595 P 1317 DESCRIBED AS: BEGINNING AT A POINT WHICH IS SOUTH 29°46'39" WEST 26.36 FEET ALONG THE LOT LINE FROM THE NORTHWEST CORNER OF LOT 30, BLOCK 7, PLAT "A", OF THE EUREKA CITY SURVEY; THENCE ALONG A CURVE TURNING TO THE RIGHT WITH AN ARC LENGTH OF 140.90 FEET, WITH A RADIUS OF 801.47 FEET, WITH A CHORD BEARING OF NORTH 54°42'39" EAST WITH A CHORD LENGTH OF 140.72 FEET; THENCE NORTH 57°24'18" EAST 9.62 FEET; THENCE SOUTH 30°59'01" EAST 78.40 FEET; THENCE ALONG A CURVE TURNING TO THE RIGHT WITH AN ARC LENGTH OF 151.54 FEET TO THE RADIUS OF 946.15 FEET, WITH A CHORD BEARING OF SOUTH 58°50'41" WEST WITH A CHORD LENGTH OF 151.37 FEET TO THE WEST LINE OF SAID LOT 30; THENCE NORTH 29°46'39" WEST 68.03 FEET TO THE POINT OF BEGINNING. CONT. 0.27 AC. M/L. LESS PORTION DEEDED TO "BRAY" IN B 611 P 181 AND 182. LEAVING A BALANCE OF 0.35 AC, M/L.</p>
XE00-4858	<p>ALL OF LOT 7, BLK 7, PLAT A, EUREKA CITY SURVEY. CONTAINS 0.39 ACRES. EXCEPT PORTION DEEDED TO "AITKEN" IN B 331, P 761, LEAVING A BALANCE OF 0.02 AC. M/L</p>
XE00-4871	<p>BEGINNING AT THE SW CORNER OF LOT 15, BLK 7, PLAT A, EUREKA CITY SURVEY, THENCE N 57°27' E 135 FT, THENCE S 35°01' E 2.97 FT, THENCE S 61°05' W 135.89 FT TO BEGINNING. CONTAINS 0.01 ACRES</p>
XE00-4878	<p>BEGINNING AT THE SW CORNER OF LOT 20, BLK 7, PLAT A, EUREKA CITY SURVEY, THENCE N 61°05' E 128.5 FT TO SE CORNER OF SAID LOT, N 20°31' W 12 FT S 59°20' W 128.5 FT TO A PT ON W LINE OF SAID LOT, S 22°52' W TO BEGINNING. CONTAINS 0.02 AC</p>
XE00-4886-1	<p>BEGINNING AT THE SE CORNER OF LOT 28, BLK 7, PLAT A, EUREKA CITY SURVEY, THENCE N 35°01' W ABOUT 72 FT TO PT ON THE E BOUNDARY OF SAID LOT 25 FT DISTANT SE'LY FROM CENTER LINE OF MAIN SPUR TRACK OF D.&R.G. RR, THENCE PARALLEL TO SAID CENTER LINE SW'LY, ON A 14° CURVE</p>

	<p>ABOUT 166 FT TO S BOUNDARY OF LOT, THENCE N 58°47' E 152 FT M/L TO SE COR, THE PLACE OF BEGINNING. 0.15 AC</p> <p>LESS PORTION DEEDED TO "BRAY" IN B 607 P 760 DESCRIBED AS: BEGINNING AT A POINT ON THE SOUTH LINE OF THE OLD RAILROAD PARCEL WHICH LIES SOUTH 35°12'35" EAST 58.53 FEET FROM THE NORTHWEST CORNER OF LOT 29, BLOCK 7, PLAT "A" OF THE EUREKA CITY SURVEY, AND RUNNING THENCE ALONG THE WESTERLY LINE OF SAID LOT 29 SOUTH 35°42'35" EAST 23.10 FEET TO THE NORTH LINE OF HAULAGE STREET, THENCE THE NEXT 2 COURSES ALONG SAID NORTH LINE, ALONG THE ARC OF A 225.06 FOOT RADIUS CURVE TO THE LEFT A DISTANCE OF 24.34 FEET, (THE CHORD BEARS SOUTH 47°11'48" WEST 24.33 FEET), THENCE SOUTH 41°39'30" WEST 28.73 FEET, THENCE NORTH 34°16'43" EAST 23.18 FEET TO THE SOUTH LINE OF SAID RAILROAD PARCEL, THENCE ALONG THE ARC OF A 320.35 FOOT RADIUS CURVE TO THE RIGHT A DISTANCE OF 52.68 FEET, (THE CHORD BEARS NORTH 44°12'20" EAST 52.62 FEET) TO THE POINT OF BEGINNING. EMBRACING A PORTION OF LOT 28, BLOCK 7, PLAT "A" OF THE EUREKA CITY SURVEY. LEAVING A BALANCE OF 0.12 AC, M/L.</p>
XE00-4888-1	<p>BEGINNING AT THE SE CORNER OF LOT 29, BLK 7, PLAT A, EUREKA CITY SURVEY, THENCE N 30°32' W ABOUT 108 FT TO A PT ON THE E BOUNDARY OF SAID LOT 25 FT DIST SE'LY FROM CENTER LINE OF MAIN SPUR TRACK OF D.&R.G.RR., THENCE PARALLEL TO SAID CENTER LINE S 51°10' W ABOUT 144 FT, THENCE ON A 14° CURVE TO THE LEFT ABOUT 42 FT TO THE W BOUNDARY OF LOT, THENCE S 35°01' E ABOUT 72 FT TO SW COR, THENCE N 61°19' E 178.54 FT TO BEGINNING. CONTAINS 0.37 ACRES.</p> <p>LESS PORTION DEEDED TO "BRAY" IN B 607 P 760 DESCRIBED AS: EUREKA CITY SURVEY PLAT A BLOCK 7 LOT: 29 BEGINNING AT A POINT ON THE SOUTH LINE OF THE OLD RAILROAD PARCEL WHICH HAS SOUTH 35°12'35" EAST 58.53 FEET FROM THE NORTHWEST CORNER OF LOT 29, BLOCK 7, PLAT "A" OF THE EUREKA CITY SURVEY, AND RUNNING THENCE ALONG THE WESTERLY LINE OF SAID LOT 29 SOUTH 35°12'35" EAST 23.10 FEET TO THE NORTH LINE OF HAULAGE STREET, THENCE ALONG THE NORTH LINE OF HAULAGE STREET THE FOLLOWING 3 COURSES, ALONG THE ARC OF A 225.06 FOOT RADIUS CURVE TO THE RIGHT A DISTANCE OF 69.37 FEET, (THE CHORD BEARS NORTH 59°07'29" EAST 89.09 FEET). THENCE NORTH 67°18'41" EAST 71.95 FEET, THENCE ALONG THE ARC OF A 957.24 FOOT RADIUS CURVE TO THE LEFT A DISTANCE OF 39.94 FEET, (THE CHORD BEARS NORTH 64°52'18" EAST 39.93 FEET) TO THE EASTERLY LINE OF SAID LOT 29, THENCE NORTH 29°46'39" WEST 60.80 FEET ALONG SAID EASTERLY LINE OF LOT 29 TO THE SOUTH LINE OF THE OLD RAILROAD PARCEL DEEDED TO EUREKA CITY IN BOOK 487, PAGE 504 OF THE RECORDS OF JUAB COUNTY, UTAH, THENCE SOUTH 51°53'39" EAST 184.42 FEET TO THE POINT OF BEGINNING. LEAVING A BALANCE OF 0.19 AC. M/L.</p>

XE00-4894-1	ALL OF LOT 34, BLOCK 7, PLAT "A" OF THE EUREKA CITY SURVEY EXCEPT PORTION DEEDED TO CAMMIE SORENSEN IN BOOK 378, PAGE 363. LEAVING A BALANCE OF 0.11 AC. MORE OR LESS.
XE00-4898	BEGINNING AT THE SE CORNER OF LOT 35, BLK 7, PLAT "A", EUREKA CITY SURVEY, THENCE N 32°17' W ABOUT 92 FT TO PT ON E BOUNDARY OF SAID LOT, 25 FT DIST SE'LY FROM CENTER LINE OF MAIN SPUR TRACK OF D & R G RR SW'LY ON A 14° CURVE PAR'LL TO SAID CENTER LINE ABOUT 80 FT S 6°25' W ABOUT 44 FT TO S BOUNDARY OF SAID LOT N 60°35' E 84 FT M/L TO SE CORNER THE POB. 0.10 AC, LESS THAT PORTION OF PARCEL XE 4903-2122 DEEDED TO "WRIGHT" IN B 453, P 170. LEAVING A BALANCE OF 0.09 AC. M/L.
XE00-4899-111	PART OF THE J C MCCHRYSTAL TRACT DESCRIBED AS COM AT THE SE CORNER OF LOT 32, BLK 7, PLAT "A" EUREKA CITY SURVEY THENCE S 700 FT THENCE S 89°38' W 117.52 FT TO TRUE PT OF BEGINNING, THENCE N 13°58' E 230.4 FT THENCE W 592 THENCE S 18' E 227 FT THENCE N 89°38' E 535.2 FT TO BEGINNING. EXCEPT THOSE CERTAIN SURFACE RIGHTS CONVEYED AS DESCRIBED IN B 325 P 350 SERIAL NO. XE-5652-K & B 344 P 201 SERIAL NO. XE-5652-D & B 373 P 765 SERIAL NO. XE-5652-O & B 368 P 272 SERIAL NO. XE-5652-C & B 306 P 613 SERIAL NO. XE-5652-J & B 379 P 807 SERIAL NO. XE-4899-12 & B 386 P 225 SERIAL NO. XE-5652-N & WRIGHT SERIAL NO. XE-6119-O & CARLSON XE-4903-212 B 392 P 656 BALANCE 1.54 AC. ALSO LESS XE4899-112 B 438 P 86. ALSO LESS THAT PORTION OF XE4903-2112 DEEDED TO "WRIGHT" IN B 453 P 170, LEAVING A BALANCE OF 0.75 AC M/L.
XE00-4900-1	PART OF THE JACKSON C MCCHRYSTAL TRACT DESCRIBED AS COM AT SE CORNER OF LOT 32, BLK 7, PLAT "A" ECS THENCE S 73°50' W 119.57 FT THENCE N 22°52' W 132.37 FT THENCE S 87°29' W" 120.72 FT THENCE S 28°52' E 278.94 FT THENCE N 58°7' E 179.46 FT THENCE N 10' W 66.1 FT TO BEGINNING. CONT ABOUT 0.740 AC EXCEPT FOR PART DEEDED TO WILLIE & JENNIE LUJAN IN BOOK 230 PAGE 593 AND "AUSTIN IN BOOK 382 PAGE 591 AND "CUNNINGHAM" IN B 386 P 370 LEAVING A BALANCE OF 0.31 AC. M/L. LESS PORTION DEEDED TO "PALFREYMAN HOMES, LLC" IN B 606 P 205 DESCRIBED AS: BEGINNING 12.88 FEET S. 27°55'39" E. OF THE NORTHWEST CORNER OF LOT 31, BLOCK 7, PLAT "A" OF THE EUREKA CITY SURVEY, SAID POINT BEING THE SOUTHWEST CORNER OF SAID LOT 31; THENCE N. 86°32'14" E. 96.42 FEET ALONG THE SOUTH LINE OF SAID LOT 31 TO THE NORTHERLY BOUNDARY OF HAULAGE STREET, THENCE S. 53°41'53" W. 88.71 FEET ALONG SAID NORTHERLY BOUNDARY TO THE EAST LINE OF LOT 30, BLOCK 7, PLAT "A" OF THE EUREKA CITY SURVEY, THENCE N. 27°55'39" W. 52.85 FEET TO THE POINT OF BEGINNING. BEING A PORTION OF THE J.C. MCCHRYSTAL TRACT. LEAVING A BALANCE OF 0.25 AC, M/L.

XE00-4901	PART OF J C MC CHRYSTAL TRACT DESCRIBED AS BEGINNING AT SW CORNER OF LOT 35, BLK 7, PLAT "A" EUREKA CITY SURVEY THENCE S 27°34' E 265 FT M/L TO PT ON S BDY LINE OF TOWNSITE THENCE N 89°38' E 47.85 FT TO PT ON S BDY LINE OF TOWNSITE THENCE N 18' W 248.43 FT TO PT 89°52' W 149.75 FT M OR L TO PT ON S BDY LINE OF LOT 35 THENCE S 60°35' W 22.84 FT TO BEGINNING. CONT. 0.64 AC EXCEPT SURFACE RIGHTS OF PARCELS AS DESCRIBED IN BOOK 344 PAGE 201 AND BOOK 373 PAGE 765. ALSO LESS THAT PORTION OF XE4903-2122 DEEDED TO "WRIGHT" IN B 453 P 170. LEAVING A BALANCE OF 0.25 AC. M/L.
XE00-4902	PART OF J C MC CHRYSTAL TRACT DESCRIBED AS BEGINNING AT SE CORNER OF LOT 32, BLK 7, PLAT "A" EUREKA CITY SURVEY THENCE S 10' E 699.72 FT TO PT ON S BDY LINE OF TOWNSHIP THENCE N 89°38' E 22.39 FT TO PT THENCE N 2°W 700 FT TO BEGINNING. CONT 0.18 ACRES EXCEPT SURFACE RIGHTS CONVEYED TO U.P. & L. CO. ON PORTION THEREOF AND "RILEY" IN BOOK 236 PAGE 357 AND "AUSTIN" IN BOOK 382 PAGE 591 LEAVING A BALANCE OF 0.09 AC.
XE00-4903-2121	PART OF J C MC CHRYSTAL TRACT DESCRIBED AS BEGINNING AT A PT 66.1 FT S 10' E FROM SE CORNER OF LOT 32 BLK 7 PLAT A EUREKA CITY SURVEY FROM SD PT OF BEGINNING S 58°07' W 179.46 FT TO SE CORNER OF LOT 30 SD BLK, PLAT & SURVEY S 58°07' W 220 FT TO SE CORNER OF LOT 33 SD BLK, PLAT & SURVEY S 59°04' W 199.18 FT TO SE CORNER OF LOT 34 SD BLK PLAT & SURVEY THENCE S 60°26' W 134.64 FT TO SW CORNER OF LOT 34 SD BLK PLAT & SURVEY THENCE N 32°17' W 77.82 FT TO SE CORNER OF SD LOT 35 THENCE S 60°35' W 153.34 FT N 89°52' E 149.75 FT S 18° E 21.43 FT E 592 FT S 13°58' W 230.4 FT N 89°38' E 117.52 FT N 0°10' W 633.9 FT TO BEGINNING. EXCEPT THE SURFACE RIGHTS TO THE FOLLOWING AS DESCRIBED IN BOOK 348 PAGE 254 SERIAL NO. XE5652-E BOOK 232 PAGE 361 SERIAL NO. XE4903-1 BOOK 344 PAGE 201 SERIAL NO. XE5652-D BOOK 325 PAGE 350 SERIAL NO. XE5652-K BOOK 379 PAGE 807 SERIAL NO. XE4899-12 BOOK 382 PAGE 591 SERIAL NO. XE5388-2 BOOK 386 PAGE 370 SERIAL NO. XE4903-2 BOOK 392 PAGE 656 SERIAL NO. XE4903-212 BOOK 396 PAGE 96 SERIAL NO. XE5388-3 LEAVING A BALANCE OF 1.25 AC. LESS XE4899-112 B 438 P 860. ALSO LESS THAT PORTION OF XE4903-2122 DEEDED TO "WRIGHT" IN B 453 P 170, LEAVING A BALANCE OF 0.50 AC M/L.
XE00-4990	ALL OF LOT 21, BLK 4, PLAT "B", EUREKA CITY SURVEY. CONTAINS 0.03 AC
XE00-4992	ALL OF LOT 23, BLK 4, PLAT "B", EUREKA CITY SURVEY. CONTAINS 0.03 AC
XE00-5059	BEGINNING AT THE NE CORNER OF LOT 8, BLK 5, PLAT "B", EUREKA CITY SURVEY, THENCE S 10°48' E 23.01 FT, S 64°14' W 65 FT M/L, THENCE N 17°57' W 48 FT, M/L, TO N'LY BOUNDARY LINE, THENCE N 73°36' E 65 FT TO BEGINNING. NOTE: BOUNDARY LINES DO NOT CONFORM TO OFFICIAL SURVEY BUT DESCRIPTION SAME AS IN DEED TO CHIEF. CONT 0.04 AC
XE00-5069	ALL OF LOT 12, BLK 5, PLAT 'B', EUREKA CITY SURVEY. CONTAINS 0.01 ACRES.
XE00-5072	ALL OF LOT 18, BLK 5, PLAT B, EUREKA CITY SURVEY. CONTAINS 0.01 ACRES.

XE00-5080	LOT 11, OF SUB OF LOT 19, BLK 5, PLAT "B", EUREKA CITY SURVEY. CONTAINS 0.11 ACRES.
XE00-5150	ALL OF LOT 13, BLK 6, PLAT "B", EUREKA CITYSURVEY. CONT 0.01 ACRES
XE00-5373-111	<p>ALL OF LOTS 13,19 & 22 BLK 3 PLAT CEUREKA CITY SURVEY. CONT 3.8 ACRES M/L EXCEPT PORTION DEEDED IN BOOK 365 PAGE 228 OF THE RECORDS OF JUAB COUNTY ALSO N EXCEPTING THAT PORTION DEEDED TO "WALL" IN BOOK 367 PAGE 918 ALSO EXCEPTING THAT PORITON DEEDED TO "JUDGES" IN BOOK 387 PAGE 187 CONT. 0.16 AC M/L. ALSO LES PORTION DEEDED TO "SMITHS" IN BOOK 400 PAGE 499 (XE-5386-2) LEAVING A BALANCE OF 1.34 AC. LESS PORTION DEEDED TO CUNNINGHAM IN BOOK 405 PAGE 445 (XE - 5373-112) LEAVING A BALANCE OF 0.85 AC.</p> <p>LESS PORTION DEEDED TO "WALL" IN B 595 P 1312 DESCRIBED AS: THE SURFACE ONLY OF PORTIONS OF LOTS 22 AND 23, BLOCK 3, PLAT "C" OF THE EUREKA CITY SURVEY, DESCRIBED AS FOLLOWS: COMMENCING AT THE SOUTHEAST CORNER OF LOT 30, BLOCK 7, PLAT "A" OF THE EUREKA CITY SURVEY; THENCE N 29°36'19" W 176.00 FEET; THENCE N 60°15'41" E ALONG THE NORTH LINE OF THE ADAM BRENT RILEY PARCEL 230.21 FEET TO THE TRUE POINT OF BEGINNING; THENCE N 24°33'50" W 36.97 FEET; THENCE N 55°46'18" E 195.21 FEET TO A 22.00 FOOT RADIUS CURVE TO THE RIGHT; THENCE ALONG SAID CURVE 38.43 FEET WITH A CHORD OF S 74°11'19" E 33.73 FEET; THENCE S 24°08'56" E 37.43 FEET; THENCE S 62°55'41" W 198.35 FEET; THENCE S 60°15'41" W 19.79 FEET TO THE POINT OF BEGINNING. LEAVING A BALANCE OF 0.76 AC M/L.</p>
XE00-5374-2111	<p>LOT 23 BLK 3 PLAT C ECS. SURFACE RIGHTSONLY EXCEPTING THAT PORTION DEEDED TO WILLIE & JENNIE M LUJAN BY A DEED RECORDED SEPT 15,1971 FOUND IN BOOK 230 PAGE 593. ALSO EXCEPTING PORTION DEEDED TO "WALL" IN BOOK 367 PAGE 918 ALSO EXCEPTING PORTION DEEDED TO "JUDGES" IN BOOK 387 PAGE 187 CONT. 0.06 AC. M/L LEAVING A BALANCE OF 0.32 AC.</p> <p>LESS PORTION DEEDED TO "WALL IN B 595 P 1312 DESCRIBED AS: THE SURFACE ONLY OF PORTIONS OF LOTS 22 AND 23, BLOCK 3, PLAT "C" OF THE EUREKA CITY SURVEY, DESCRIBED AS FOLLOWS: COMMENCING AT THE SOUTHEAST CORNER OF LOT 30, BLOCK 7, PLAT "A" OF THE EUREKA CITY SURVEY; THENCE N 29°36'19" W 176.00 FEET; THENCE N 60°15'41" E ALONG THE NORTH LINE OF THE ADAM BRENT RILEY PARCEL 230.21 FEET TO THE TRUE POINT OF BEGINNING; THENCE N 24°33'50" W 36.97 FEET; THENCE N 55°46'18" E 195.21 FEET TO A 22.00 FOOT RADIUS CURVE TO THE RIGHT; THENCE ALONG SAID CURVE 38.43 FEET WITH A CHORD OF S 74°11'19" E 33.73 FEET; THENCE S 24°08'56" E 37.43 FEET; THENCE S 62°55'41" W 198.35 FEET; THENCE S 60°15'41" W 19.79 FEET TO THE POINT OF BEGINNING. LEAVING A BAL OF 0.14 AC M/L.</p>
XE00-5375	ALL OF LOT 20 BLK 3 PLAT C EUREKA CITYSURVEY. CONT 1.07 ACRE

XE00-5378-1	PART OF LOT 24 BLK 3 PLT C ECS DESCRIBED AS; BEGINNING AT SE CORNER OF LOT 22 SD BLK, PLAT & SURVEY THENCE S 15°21' E 33 FT THENCE ABOUT N 78°31' E 53.75 FT TO CENTER OF A WELL THENCE ABOUT 66°30' E 88.75 FT TO CORNER OF SD LOT 24, NE CORNER OF S'RLY PORTION THEREOF THENCE N 68°E 188.26 FT THENCE N 36°14' W 166.56 FT THENCE S 69°2' W TO NW CORNER OF SD LOT 24 THENCE S 15°21' E 125.77 FT TO BEGINNING. CONT 1.13 AC. LESS ANY PORTION DEEDED IN BOOK 365 PAGE 228 CONT. 0.01 AC. M/L LEAVING A BALANCE OF 1.13 AC. LESS PORTION DEEDED TO SCHOW IN B 411 P 264 (XE -5379-2) LEAVING A BALANCE OF 1.13 AC. ALSO LESS PORTION DEEDED TO "WAHLBERG" IN B 439 P 647, LEAVING A BALANCE OF 0.58 AC.
XE00-5379-11	PART OF LOT 24 BLK 3 PLT C ECS DESCRIBED AS; BEGINNING AT SE CORNER OF LOT 22 SD BLK, PLAT & SURVEY THENCE S 76°44' W 33.72 FT THENCE S 20°49' E 387.14 FT THENCE N 48°11' E 190.35 FT THENCE N 22°31' W 174.95 FT THENCE S 66°30' W 50 FT THENCE N 23°31' W 100 FT THENCE S 66°30' W 38.75 FT TO THE CTR OF A WELL THENCE S 78°31' W 53.75 FT THENCE N 15°21' W 33 FT TO BEGINNING. CONT 1.14 ACRES. LESS ANY PORTION IF ANY DEEDED TO "SILVER TREASURE, INC." IN BOOK 413 P 261 (XE-5386-3) ALSO LESS PORTION DEEDED TO "SCHOW" IN B 411 P 264, LEAVING A BALANCE OF 0.51 AC, M/L.
XE00-5380	COM AT A PT 274.9 FT N 22°31' W OF SE CORNER OF LOT 24 BLK 3 PLAT C ECS THENCE S 66°30' W 50 FT THENCE S 22°31' E 100 FT THENCE N 66°30' E 50 FT THENCE N 23°31' W 100 FT TO BEGINNING. CONT 0.11 AC. LESS PORTION DEEDED TO SCHOW IN B 411 P 264 (XE 5379-2) ALSO LESS PORTION DEEDED TO "SCHOW" IN B 442 P 346 (XE 5379-12) LEAVING A BALANCE OF 0.02 AC, M/L.
XE00-5382	BEGINNING AT SW CORNER OF LOT 25, BLK 3, PLAT C, ECS, THENCE N 61°23' E 156.84 FT THENCE N 26°10' W 26.64 FT THENCE N 61°04' E 20 FT THENCE N 29° W 16.5 FT TO N BDRY LN OF LOT 25 THENCE S 69°23' W 159 FT M/L TO NW CORNER OF SD LOT 25 THENCE S 14°29' E 67.73 FT TO BEGINNING. EXCEPT R/R OF W. CONT 0.22
XE00-5386-1	TRACT C, BLK 3, PLAT "C" OF THE EUREKA CITY SURVEY; BEGINNING AT A POINT N 89°45' W 1334.9 FT FROM SE CORNER OF SAID CITY SURVEY, THENCE N 49°51' W 126.96 FT, THENCE S 69°10' W 153 FT, THENCE S 25°21' E 197.19 FT, THENCE S 69°2' W 291.15 FT, THENCE S 36°14' E 166.56 FT, THENCE S 68°W 188.26 FT, THENCE S 22°31' E 274.95 FT, THENCE S 48°11' W 190.35 FT, THENCE N 20°40' W 386.14 FT, THENCE S 76°44' W 413.78 FT, THENCE S 2° E 727.14 FT, THENCE N 89°38' E 1056.75 FT, THENCE N 8' W 1295.15 FT TO BEGINNING. CONT 22.06 ACRES EXCEPT THOSE CERTAIN SURFACE RIGHTS CONVEYED IN BOOK 367, PAGE 918, LOCATED IN NW'LY CORNER OF PROPERTY HEREIN AND THAT PORTION DEEDED TO UTAH POWER & LIGHT CO. LOCATED IN SW'LY PORTION OF PROPERTY HEREIN. LEAVING A BALANCE OF 20.06 AC. MORE OR LESS. ALSO LESS PORTION DEEDED TO "AUSTIN" AS DESCRIBED IN BOOK 382, PAGE 591, ALSO LESS PORTION DEEDED TO "SMITHS" IN BOOK 400, PAGE 499 (XE-5386-2) LEAVING A BALANCE OF 19.56

	AC. ALSO LESS PORTION DEEDED TO SCHOW IN B 411, P 264 (XE 5379-2) LEAVING A BALANCE OF 19.56 AC. LESS PORTION DEEDED TO "SILVER TREASURE INC." IN B 413, P 261, (XE-5386-3) LEAVING A BALANCE OF 19.06 AC. M/L. ALSO LESS ANY PORTION DEEDED TO " EUREKA CITY" IN B 563 P 1269" LEAVING A BALANCE OF 18.97 AC. M/L
XE00-5388	ALL OF LOTS 1 & 2 BLK 4 PLAT C EUREKACITY SURVEY. CONT 1.01 AC. EXCEPT SURFACE RIGHTS DEEDED TO U.P.& L. CO.AND PORTION DEEDED TO "LUJAN" IN B 230 P 593 AND PORITON DEEDED TO "WALL" IN B367 P 918. AND LESS PORTION DEEDED TO "AUSTIN" IN BOOK 382 PAGE 591 LEAVING A BALANCE OF 0.88 AC. LESS PORTION DEEDED TO "BROCK" IN BOOK396 PAGE 94 PARCEL XE-5388-3 LEAVING A BALANCE OF 0.37 AC.
XE00-5441	THAT PART OF UNNUMBERED TRACT ADJOINING LOTS 12 & 21, BLK 1, PLAT "D". EUREKA CITY SURVEY DESCRIBED AS BEGINNING AT A POINT S 71°W 35 FT FROM SW CORNER OF SD LOT 12, THENCE N 18°12' W 125 FT S 58°17' W 44 FT S 18°12' E 115 FT, THENCE N 71° E TO BEGINNING. CONT 0.12 ACRES JOHN HUGHS TRACT
XE00-5471	THAT PARCEL OF LAND ADJOINING LOT 5, BLK 2, PLAT D, EUREKA CITY SURVEY, DESCRIBED AS FOLLOWS. BEGINNING AT SE CORNER OF EUREKA TOWNSITE, THENCE ALONG S LINE OF SAID TOWNSITE N 89°45' W 673.36 FT, N 70°54' E 711.17 FT, S 13' E 235.96 FT TO BEGINNING. CONTAINS 1.82 ACRES.
XE00-6111	BEGINNING 120 FT N OF SE CORNER OF SW 1/4 OF NE 1/4 SEC 18 T 10S R 2W SLM THENCE N 200 FT E 80 FT S 18° E 72 FT W 25 FT S 18° E 44 FT E 25 FT S 18° E 55 FT S 74° W 138 FT TO BEGINNING. CONT. 0.43 AC.
XE00-6113-2111	<p>LOT 8 OF SEC 18 T 10S R 2W SLM ALSO ALLOF LOT 7 OF SEC 18 T 10S R 2W SLM EXCEPT ALL OF THE FOLLOWING DESCRIBED PARCELS:</p> <p>PARCEL XE-5652-P: THAT PORTION OF THE FOLLOWING DESCRIBED PROPERTY LYING E OF THE E 1/16 LINE OF SEC 18, T 10S, R 2W, SLM. BEGINNING AT A POINT ON THE E BNDRY LINE OF EUREKA CITY WHICH IS S 0°13' E 1355 FTFROM THE NE CORNER OF THE NW QTR OF THE NE 1/4 OF SEC 18, T10S,R 2W, SLB&M, THENCE S 47°58' W 398.84 FT,THENCE N 0°13' W 871.20 FT, THENCE N 47°58' E 56.40 FT, THENCE N 0°13' W 632 FT,THENCE N 89°47' E 700.50 FT, THENCE S 0°13' E 871.20 FT, THENCE S 47°58' W 601.16 FT TOP.O.B. CONTAINING A BALANCE OF 10.99 AC. PARCEL XE-6118-A: A TRIANGLE TRACT OR PARCEL OF LAND WITHIN THE E 1/2 OF THE NE 1/4 OF SEC 18, T 10S, R 2W, SLM. DESCRIBED AS FOLLOWS; COM AT THE NE CORNER OF SAID SEC 18, THENCE S 38°52' W 1155.4 FT, THENCE S 50°08' W 183.52 FT TO THE TRUE POINT OF BEGINNING OF THE LAND DESCRIBED HEREIN, SAID POINT OF BEGINNING. BEING LOCATED AT THE INTERSECTION OF THEE LINE OF D&RG WESTERN R.R. CO'S STATION GROUNDS OF ITS TINTIC BRANCH AT KNIGHTVILLE, JUAB COUNTY WITHENCE THE SE'LY R-O-W LINE OF U.S. HWY # 6, THENCE S 0°22' E 610 FT, THENCE N 39°52' W 456.01 FT TO A POINT IN</p>

SAID SE'LY R-O-W LINE OF US HWY # 6, THENCE N 47°58' E ALONG SAID R-O-W LINE 388.29 FT TO TRUE POINT OF BEGINNING. CONT 2 ACRES M/L.

PARCEL XE-6113-22: SURFACE RIGHTS ONLY; BEGINNING AT THE NE CORNER OF LEASED PREMISES, IDENTICAL WITHENCE THE NW CORNER OF UTAH STATE ROAD COMMISSION'S PROPERTY, WHENCE THE CORNER TO SECS 7,8,17,&18, T 10S, R 2W, SLM.BEARS N 40°20-1/2' E, 1327.5 FT & RUNNING THENCE S 39°52' E (FOLLOWING THE DIRECTION OF THE W'LY SIDE LINE OF THE UTAH STATE ROAD COMMISSION'S PROPERTY) 225 FT, THENCE S 50°08' W 190 FT M/L TO A POINT ON E'LY BNDY OF THE D.&R.G.W.R.R. CO.STATION SITE; THENCE N 0°22' W ALONG SD BNDY OF THE D.&R.G.W.R.R. CO. STATION SITETO ITS INTERSECTION WITHENCE THE PROJECTION, SW'LY OF THE N'LY BOUNDARY OF THE UTAH STATE ROAD COMMISSION'S PROPERTY; THENCE N 50°08' E 8 FT M/L TO THE PLACE OF BEGINNING. CONT.0.49 AC

PARCEL XF-6113-1: SURFACE ONLY OF A PORTION OF LOT 7 OF SEC 18, T 10S, R 2W, SLM DESCRIBED AS FOLLOWS BEGINNING AT A POINT WHICH IS S 40°31' W 1155.4 FT FROM THE NE CORNER OF SAID SEC 18, THENCE S 38°13' E 175 FT S 51°47' W 175 FT N 38°13' W 175 FT N 51°47' E 175 FT TO BEGINNING. CONT 0.6 AC. STATE ROAD EQUIPMENT SHED #73 EUREKA.

PARCEL XF-6113-3: BEGINNING AT A POINT INDENTICAL WITHENCE THE N'LY CORNER WHICH POINT IS S 40°31' W 1155.4 FT FROM THE NE CORNER OF SEC 18, T 10S, R 2W, SLM & RUNNING THENCE N 40°28' E 25.5 FT, THENCE S 38°13' E 405 FT, THENCE S 51°47' W 200 FT, THENCE N 38°13' W 225 FT TO THE S'LY CORNER OF SAID AREA HERETOFORE QUITCLAIMED BY GRANTOR TO GRANTEE HEREIN ,THENCE FOLLOWING THE BOUNDARY OF SAID AREA N 51°47' E 175 FT, THENCE N 38°13' W 175 FT TO BEGINNING. CONT 1.03 AC.

PARCEL XF-6111: BEGINNING 120 FT N OF SE CORNER OF SW 1/4 OF THE NE 1/4 SEC 18, T 10S, R 2W, SLM, THENCE N 200 FT E 80 FT S 18° E 72 FT W 25 FT S 18° E 44 FT E 25 FT S 18° E 55 FT S 74°W 138 FT TO BEGINNING. CONT. 0.43 AC. PARCEL XF-6114: COM ON S SIDE LINE OF LOT 8 SEC 18 T 10S R 2W SLM WHERE E SIDELINE OF SMUGGLER LODE SURVEY #3347 CROSSES SAID S SIDE LINE THENCE N 29°35' E 200 FT S 88°27' E ABOUT 30 FT TO W SIDE LINE VALCAN LODE LOT # 4196 THENCE S 32° W ABOUT 220 FT ALONG W SIDE SD VULCAN LODE TO S LINE OF DS LOT 8, THENCE W ABOUT 30 FT TO BEGINNING. CONT 0.115 AC

PARCEL XF-6115: UNDERGROUND RIGHTS ONLY TO FOLLOWING COM AT SW CORNER OF LOT 8 SEC 18 T 10S R 2W SLM THENCE N 12° W 32.61 FT N28°24' E 675.45 FT S 1°02' E 168.7 FT S 29°35' W 527.09 FT N 89°46' W 63.07 FTTO BEGINNING. ALSO COM AT CORNER #1 SMUGGLER LODESURVEY #3347 THENCE S 29°35' W ALONG E SIDESAID SMUGGLER LODE 318.8 FT S 88°27' E 30 FT TO W SIDE LINE VULCAN LODE LOT#4196 THENCE N 31°21' E 306.4 FT N

88°27' W 55.9 FT TO BEGINNING. CONT 1.36 AC. CONTAINING IN ALL 37.53 ACRES MORE OR LESS. ALSO LESS PROPERTY DEEDED IN BOOK 534 PAGE 332 TO JUAB SPECIAL SERVICE FIRE DISTRICT DESCRIBED AS: BEGINNINGINNING AT THE NORTHWEST CORNER OF THE EUREKA POSTAL ENTERPRISES PARCEL ON RECORD IN THE JUAB COUNTY RECORDERS OFFICE IN BOOK 381, PAGE 283, WHICH IS NORTHENCE 01°14'30" EAST ALONG THE SECTION LINE 1368.21 FEET AND WEST 1145.78 FEET FROM THE SOUTHEAST CORNER OF THE NORTHEAST QUARTER OF SECTION 18, TOWNSHIP 10 SOUTH, RANGE 2 WEST, SALT LAKE BASE AND MERIDIAN, THENCE SOUTHENCE 37.27'27" EAST 242.78 FEET ALONG THE WEST LINE OF SAID EUREKA POSTAL ENTERPRISES PARCEL AND THE CLEO JUDGE PARCEL ON RECORD IN THE JUAB COUNTY RECORDERS OFFICE IN BOOK 518, PAGE 877, THENCE SOUTHENCE 50.22'37" WEST 352.95 FEET, THENCE NORTHENCE 02°30'39" EAST 178.51 FEET TO A 125.00 FOOT RADIUS CURVE TO THE LEFT, THENCE ALONG SAID CURVE 91.92 FEET, WITHENCE A CHORD OF NORTHENCE 18°33'22" WEST 89.86 FEET, THENCE NORTHENCE 39°37'23" WEST 26.36 FEET TO THE SOUTHENCE LINE OF U.S. HIGHWAY 6, THENCE NORTHENCE 50°22'37" EAST ALONG SAID SOUTHENCE LINE 210 FEET TO THE POINT OF BEGINNINGINNING LEAVING A BALANCE OF 35.53 AC. M/L.

ALSO EXCEPTING, QUARTER: NE S 18 T 10S R 2W A PARCEL OF LAND FOR SURFACE RIGHTS, BEING PART OF AN ENTIRE TRACT OF PROPERTY, SITUATE IN PATENTED MINING CLAIM ANACONDA, SURVEY NO. 3519 AND IN LOT 7 OF SECTION 18, T 10S, R 2W, S.L.B. & M. THE BOUNDARIES OF SAID PARCEL OF LAND ARC DESCRIBED AS FOLLOWS:

BEGINNINGINNING ON THE SOUTHEASTERLY RIGHT OF WAY LINE OF AN EXISTING HIGHWAY KNOWN AS U.S. HIGHWAY 6, AND AT THE NORTHEASTERLY CORNER OF THAT PROPERTY QUIT CLAIMED BY THE GRANTOR IN THAT DEED RECORDED AS ENTRY NO. 13496, IN BOOK 1828 AT PAGE 25 IN THE OFFICE OF THE UTAH COUNTY RECORDER, AT A POINT 1129.90 FT., S 40°31'00" W 50.57 FT. S 38°13'00" E AND 123.08 FT. N 49°46'00" E FROM THE NORTHEAST CORNER OF SAID SECTION 18 AND RUNNING THENCE N 49°46'00" E 150.09 FT ALONG SAID SOUTHEASTERLY RIGHT OR WAY LINE; THENCE S 38°13'00" E 479.71 FT; THENCE S 51°47'00" W 473.00 FT; THENCE N 38°13'00" W 115.67 FT; THENCE N 51°47'00" E 323.00 FT; THENCE N 38°13'00" W, 358.76 FT TO THE POINT OF BEGINNINGINNING. THE ABOVE DESCRIBED PARCEL OF LAND CONTAINS 108.896 SQARE FEET OR AREA OR 2.50 ACRES. LEAVING A BALANCE OF 33.03 AC M/L

ALSO LESS PORTION DEEDED TO "SUMITUP" IN B 591 P 496. DESCRIBED AS: S 18 T 10S R 2W BEGINNING AT THE SOUTHWEST CORNER OF THE "UTAH DEPARTMENT OF TRANSPORTATION" PARCEL NO. XF00-6113-4 AS DESCRIBED IN BOOK 549 AT PAGE 950 OF THE OFFICIAL RECORDS OF THE JUAB COUNTY

RECORDER'S OFFICE, WHICH IS SOUTH 01°14'39" WEST 1390.96 FEET ALONG THE SECTION LINE AND WEST 549.96 FEET, FROM THE NORTHEAST CORNER OF SECTION 18, TOWNSHIP 10 SOUTH, RANGE 2 WEST, SALT LAKE BASE AND MERIDIAN, THENCE NORTH 37°46'50" WEST 245.12 FEET ALONG THE WEST LINE OF SAID "UTAH DEPARTMENT OF TRANSPORTATION" PARCEL NO. XF00-6113-4 AS DESCRIBED IN BOOK 549 AT PAGE 950 OF THE OFFICIAL RECORDS OF THE JUAB COUNTY RECORDER'S OFFICE AND ALONG THE WEST LINE OF THE "STATE OF UTAH" PARCEL NO. XF00-6113-3 TO THE SOUTHEAST CORNER OF THE "SUMITUP, LLC" PARCEL NO. XE00-6113-221 AS DESCRIBED IN BOOK 561 AT PAGE 514 OF THE OFFICIAL RECORDS OF THE JUAB COUNTY RECORDER'S OFFICE, THENCE SOUTH 50°22'37" WEST 300.89 FEET ALONG THE SOUTH LINE OF SAID "SUMITUP, LLC" PARCEL TO THE SOUTHWEST CORNER OF SAID PARCEL, THENCE SOUTH 02°02'38" WEST 308.96 FEET ALONG THE EASTERLY LINE OF ANOTHER "SUMITUP, LLC" PARCEL NO. XE00-6118-A1 AS DESCRIBED IN BOOK 561 AT PAGE 514 OF THE OFFICIAL RECORDS OF THE JUAB COUNTY RECORDER'S OFFICE, TO THE MOST SOUTHERLY CORNER OF SAID "SUMITUP, LLC" PARCEL NO. XE00-6118-A1 AS DESCRIBED IN BOOK 561 AT PAGE 514 OF THE OFFICIAL RECORDS OF THE JUAB COUNTY RECORDER'S OFFICE, THENCE NORTH 52°24'58" EAST 398.67 FEET TO THE POINT OF BEGINNING. LEAVING A BALANCE OF 31.38 AC M/L.

ALSO LESS THOSE PORTIONS DEEDED TO "SUMITUP, LLC" IN B 600 P 1782 DESCRIBED AS: PARCEL OF LAND IN FEE FOR SURFACE USES AND PURPOSES ONLY, BEING PART OF AN ENTIRE TRACT OF PROPERTY SITUATE IN PATENTED MINING CLAIM ANACONDA, SURVEY NO. 3519 AND IN THE EAST HALF OF THE NORTHEAST QUARTER OF SECTION 18, TOWNSHIP 10 SOUTH, RANGE 2 WEST, SALT LAKE BASE AND MERIDIAN. THE BOUNDARIES OF SAID PARCEL OF LAND ARE DESCRIBED AS FOLLOWS:

BEGINNING AT THE SOUTHERNMOST CORNER OF THE JUAB COUNTY PROPERTY AS RECORDED IN BOOK 546, PAGE 835 OF THE RECORDS OF JUAB COUNTY, UTAH, SAID CORNER LIES 960.27 FEET NORTH 01°14'30" EAST ALONG THE SECTION LINE AND 1260.95 FEET WEST OF THE EAST QUARTER CORNER OF SECTION 18, TOWNSHIP 10 SOUTH, RANGE 2 WEST, SALT LAKE BASE AND MERIDIAN, THENCE NORTH 50°22'37" EAST 207.95 FEET ALONG SAID JUAB COUNTY PROPERTY, THENCE SOUTH 37°26'43" EAST 231.43 FEET, THENCE SOUTH 54°09'34" WEST 334.50 FEET, THENCE ALONG A CURVE TURNING TO THE RIGHT WITH AN ARC LENGTH OF 56.00 FEET, A RADIUS OF 25.00 FEET AND A CHORD BEARING AND DISTANCE OF NORTH 61°39'54" WEST 45.01 FEET, THENCE NORTH 02°30'39" EAST 225.84 FEET ALONG THE EASTERLY RIGHT-OF-WAY OF KNIGHTVILLE ROAD TO THE POINT OF BEGINNING.

BEGINNING AT THE SOUTHERNMOST CORNER OF THE JUAB COUNTY

	PROPERTY AS RECORDED IN BOOK 546, PAGE 835 OF THE RECORDS OF JUAB COUNTY, UTAH, SAID CORNER LIES 950.27 FEET NORTH 01°14'30" EAST ALONG THE SECTION LINE AND 1260.95 FEET WEST OF THE EAST QUARTER CORNER OF SECTION 18, TOWNSHIP 10 SOUTH, RANGE 2 WEST, SALT LAKE BASE AND MERIDIAN, THENCE NORTH 50°22'37" EAST 207.95 FEET ALONG SAID JUAB COUNTY PROPERTY TO THE TRUE POINT OF BEGINNING, THENCE NORTH 50°22'37" EAST 145.00 FEET TO THE SOUTHEAST CORNER OF SAID JUAB COUNTY PROPERTY AND THE WEST LINE OF "JUDGE" PROPERTY AS DESCRIBED IN BOOK 518, PAGE 877, OF THE RECORDS OF JUAB COUNTY, UTAH, THENCE SOUTH 37°27'24" EAST 241 FEET ALONG SAID "JUDGE" PROPERTY, THENCE SOUTH 54°09'34" WEST 145.00 FEET, THENCE NORTH 37°26'43" WEST 231.43 FEET TO THE POINT OF BEGINNING. LEAVING A BALANCE OF 29.79 AC.
XE00-6114	COM ON S SIDE LINE OF LOT 8, SEC 18, T 10S, R 2W, SLM, WHERE E SIDE LINE OF SMUGGLER LODGE SURVEY # 3347 CROSSES SAID S SIDELINE, THENCE N 29°35' E 200 FT S 88°27' E ABOUT 30 FT TO W SIDE LINE VALCAN LODGE LOT # 4196 THENCE S 32° W ABOUT 220 FT ALONG W SIDE SD VULCAN LODGE TO S LINE OF SAID LOT 8, THENCE W ABOUT 30 FT TO BEGINNING. CONT 0.115 A
XE00-6115	UNDERGROUND RIGHTS ONLY TO FOLLOWING: COM AT SW CORNER OF LOT 8, SEC 18, T 10S, R 2W, SLM, THENCE N 12' W 32.61 FT N 28°24' E 675.45 FT S 1°02' E 168.7 FT S 29°35' W 527.09 FT N 89°46' W 63.07 FT TO BEGINNING. ALSO COM AT CORNER # 1 SMUGGLER LODGE SURVEY # 3347 THENCE S 29°35' W ALONG E SIDE SAID SMUGGLER LODGE 318.8 FT S 88°27' E 30 FT TO W SIDE LINE VULCAN LODGE LOT # 4196 THENCE N 31°21' E 306.4 FT N 88°27' W 55.9 FT TO BEGINNING. CONT 1.36 AC.
XF00-6115-A	LOTS 26, 27 OF SEC 18, T 10S, R 2W, SLM. CONT 3.18 AC.

UTAH COUNTY PROPERTY

Tax Account	Tax Legal Description
61 119 0001	SW 1/4 OF SE 1/4 SEC 5, T10S, R2W, SLM; SE 1/4 OF SE 1/4 OF SD SEC. AREA 80 ACRES.
61 120 0001	LOT 5 (UTAH COUNTY PORTION) SEC. 7, T10S, R2W, SLB&M. AREA 26.122 AC. ALSO N 1/2 OF SE 1/4 (UTAH COUNTY PORTION) SEC. 7, T10S, R2W, SLB&M. AREA 55.200 AC. TOTAL AREA 81.322 AC.
61 120 0002	COMMENCING W 300 FT FROM SE 1/4 COR. SEC. 7, T10S, R2W, SLB&M.; N 440 FT; W 297 FT; S 440 FT; E 297 FT TO BEGINNING. AREA 3.006 AC.
61 120 0003	COMMENCING AT SE 1/4 COR. SEC. 7, T10S, R2W, SLB&M.; N 440 FT; W 297 FT; S 440 FT; E 297 FT TO BEGINNING. AREA 3.011 AC.
61 121 0001	COMMENCING AT NW COR OF SEC 8, T10S, R2W, SLM; S ALONG SEC LINE 5280 FT; E ALONG SEC LINE 3168 FT; N 22 59' E 5 CHS; N62 W 2088.6 FT; N 25 46' E 3020 FT; E 1740 FT; N 45 E 350 FT; S 50 E 350 FT; E 500 FT TO SE COR OF LOT 1; N ALONG SEC LINE TO NE COR OF SEC; W ALONG SEC LINE 5280 FT TO BEGINNING. LESS STATE ROAD & MILL SITES. AREA 306.44 ACRES.

Tax Account	Tax Legal Description
61 129 0001	NE 1/4 OF NW 1/4 AND LOT 2, SEC 17, T10S, R2W, SLM. AREA 75.15 ACRES.
61 130 0008	COMMENCING AT NE COR. SEC. 18, T10S, R2W, SLB&M.; S 0 DEG 54' 42" W 1599.13 FT; N 60 DEG 58' 16" W 38.83 FT; N 71 DEG 3' 55" W 95.18 FT; N 68 DEG 42' 20" W 34.09 FT; N 47 DEG 25' 51" W 164.69 FT; N 54 DEG 42' 43" W 63.42 FT; N 75 DEG 3' 47" W 88.78 FT; N 61 DEG 29' 31" W 64.79 FT; N 51 DEG 47' 0" E 381.18 FT; N 38 DEG 13' 0" W 479.71 FT; S 49 DEG 46' 0" W 273.16 FT; N 38 DEG 13' 0" W 50.61 FT; S 40 DEG 28' 0" W 25.5 FT; S 51 DEG 47' 0" W 82.45 FT; N 6 DEG 7' 32" W 62.96 FT; N 15 DEG 47' 57" W 121.24 FT; N 5 DEG 12' 58" W 60.52 FT; N 0 DEG 33' 35" W 102.41 FT; N 11 DEG 0' 21" E 87.77 FT; N 2 DEG 6' 42" E 142.51 FT; N 3 DEG 26' 32" E 116.62 FT; N 3 DEG 28' 44" E 78.29 FT; N 0 DEG 31' 42" E 54.27 FT; N 17 DEG 48' 33" W 76.04 FT; N 21 DEG 52' 26" W 49.43 FT; S 89 DEG 27' 27" E 869.08 FT TO BEGINNING. AREA 21.000 AC.
98 125 0042	THE PATENTED MINING CLAIMS DESCRIBED BELOW FOR ZONE 3-1

UTAH COUNTY PROPERTY

Tax Account	Tax Legal Description
98 125 0042	THE PATENTED MINING CLAIMS DESCRIBED BELOW FOR ZONE 3-1

ZONE 3-1

Following described patented mining claims located in Juab County and Utah County, Utah (for reference purposes, Juab County Tax Account Nos. SA00-0004, SA00-0059 and SA00-0118, and Utah County Tax Account No. 98 125 0042):

NAME	STATE OF UTAH PROPERTY TAX NO.	PATENT SURVEY NO.	COUNTY	TOWN- SHIP	RANGE	SECTION
ALABAMA (Card-0257-A and Card-0257-B)	21897	312	JUAB	10S	2W	18
ALOHA LODE (Card-0279)	43515	4536	JUAB	10S	3W	13
	43514	4536	JUAB	10S	2W	7
ALPHA MILL SITE (Card-0267-A)	43512	105B	JUAB	10S	3W	12
	43512	105B	JUAB	10S	2W	7
AMERICAN STAR(AMD)LODE (Card-0256)	21942	240	JUAB	10S	2W	18,19
ANACONDA LODE (Card-0252)	21858	3519	JUAB/ UTAH	10S	2W	17,18
AURORA LODE (Card-0279)	43540	4536	JUAB	10S	3W	13
	43540	4536	JUAB	10S	2W	18
AURORA LODE #1 (Card-0279)	43539	4536	JUAB	10S	3W	13
	43540	4536	JUAB	10S	2W	18
BALTIC	21886	6024	UTAH	10S	3W	1,12
	21886	6024	UTAH	10S	2W	6,7
BATTERY B LODE (Card-0279)	43525	4536	JUAB	10S	2W	7
BLACKBIRD AMENDED (Card-0256)	60746	240	JUAB	10S	2W	18, 19
BLUE BELL NORTH EXTENSION (Card-0236)	62825	212	JUAB	10S	2W	18
BLUE BELL NORTH EXTENSION (Card-0236)	65317	212	JUAB	10S	2W	18
BLUE TRACT (Card-583)	13209	6024	JUAB	10S	2W	7
BOOM MILL SITE (Card-0037-A and SA00-0004)	21957	247-B	JUAB	10S	2W	18
CHIEF FRACTION LODE (Card-605)	60756	6289	JUAB	10S	2W	18

NAME	STATE OF UTAH PROPERTY TAX NO.	PATENT SURVEY NO.	COUNTY	TOWN- SHIP	RANGE	SECTION
CLIMAX PLACER (Card-0303)	43541	4800	JUAB	10S	2W	18
COLD CANYON LODE (Card-0279)	43522	4536	JUAB	10S	3W	12
	43522	4536	JUAB	10S	2W	7
COMSTOCK LODE	21841	6114	JUAB, UTAH	10S	2W	17
CORPORAL LODE (Card-0279)	43528	4536	JUAB	10S	2W	7,18
CURACOA LODE (Card-0279)	43538	4536	JUAB	10S	2W	7,18
DIVIDE #22 LODE (Card-068)	43520	6432	JUAB, UTAH	10S	2W	7
	43521	6432	JUAB, UTAH	10S	2W	7
DIVIDE #23 LODE	60693	6432	UTAH	10S	2W	7,8
EAGLE NORTH EXTENSION	24820	213	JUAB	10S	2W	18
EAST HUMBUG LODE	60709	6114	UTAH	10S	2W	17
ELLA (Card-680)	43552	6455	JUAB, UTAH	10S	2W	17,18
	43554	6455	JUAB, UTAH	10S	2W	17,18
	43553	6455	JUAB	10S	2W	17,18
ENDY	21843	6059	UTAH	10S	2W	17
GEMINI EXTENSION MILLSITE (Card-0267-A)	43523	111-B	JUAB	10S	3W	12
	43523	111-B	JUAB	10S	2W	7
GOLDEN EAGLE	60723	4126	UTAH	10S	2W	4,9
GOOD ENOUGH (Card-0149)	62830	3742	JUAB	10S	2W	18
GOODLUCK	60700	6402	UTAH	10S	2W	4,5,8,9
GRANITE LODE (Card-0152)	21928	234	JUAB	10S	2W	18
GRANITE MOUNTAIN	60712	6059	UTAH	10S	2W	17
JACK FRACT	60710	6114	JUAB, UTAH	10S	2W	17
KEYSTONE MILL SITE (Card-0267-A)	43536	112B	JUAB	10S	2W	7,18
KNIGHT	60711	6114	JUAB, UTAH	10S	2W	17
LIMESTONE	60404	6402	UTAH	10S	2W	4,9

NAME	STATE OF UTAH PROPERTY TAX NO.	PATENT SURVEY NO.	COUNTY	TOWN- SHIP	RANGE	SECTION
LITTLE GEM (Card-583)	60815	60241	JUAB	10S	2W	7
MAY DAY ANNEXATION	40413	4283	UTAH	10S	2W	17
MODELA LODE (Card- 604)	60985	6290	JUAB	10S	2W	18
NOAH (Card-0076)	63428	239	JUAB	10S	2W	18,19
NORTH EXT. BLUE BELL (Card-0082)	62825	212	JUAB	10S	2W	18
NORTH EXTENSION EAGLE (Card-0083)	24820	213	JUAB	10S	2W	18
PARROT	43508	6024	JUAB, UTAH	10S	2W	7
PARROT (Card-583)	43507	6024	JUAB	10S	2W	7
PAXMAN MILLSITE	21859	3286	UTAH	10S	2W	7,8
PAXMAN MILLSITE NO. 2	21860	3518	UTAH	10S	2W	7,8
ROSSIE	60724	4126	UTAH	10S	2W	4,9
RYAN MILLSITE (Card- 0267-A)	43542	3060B	JUAB, UTAH	10S	2W	18
SILVERS LODE (Card- 679)	60992	6401	JUAB	10S	2W	18
SMUGGLER #4 LODE (Card-548)	21914	6503	JUAB	10S	2W	18
SOLID MULTOON LODE (Card-477)	21911	283A	JUAB	10S	2W	18
SOUTH SIDE	21832	6432	UTAH	10S	2W	7
SOUTH SIDE NO. 1	60686	6432	JUAB, UTAH	10S	2W	7
SOUTH SIDE NO. 2 (Card-0053)	60687	6432	JUAB, UTAH	10S	2W	7
SOUTH SIDE NO. 2 (Card-0053)	21910	6432	JUAB	10S	2W	7
SOUTH SIDE NO. 3	60688	6432	UTAH	10S	2W	7,8
SOUTH SIDE NO. 4	60689	6432	UTAH	10S	2W	7,8
SOUTH SIDE NO. 5	60690	6432	UTAH	10S	2W	7,8
TAMARACK LODE (Card-0279)	43537	4536	JUAB	10S	2W	7,18
TETRO (Card-0257)	21909	312	JUAB	10S	2W	7
	21898	312	JUAB	10S	2W	18
TOLTEC LODE (Card- 279)	43524	4536	JUAB	10S	2W	7

NAME	STATE OF UTAH PROPERTY TAX NO.	PATENT SURVEY NO.	COUNTY	TOWN- SHIP	RANGE	SECTION
TOWN VIEW (Card-702)	63162	4307	JUAB	10S	2W	18
TOWN VIEW FRACTION (Card-703)	25949	6672	JUAB	10S	2W	18
TRIANGULAR LODE (Card-0021)	60993	4600	JUAB	10S	2W	18
W. W. C. MILL SITE (Card-521 and SA00-0004)	21943	163B	JUAB	10S	2W	18
WYOMING SILVER MINING CO.	21861	52	UTAH	10S	2W	8

EXHIBIT D
to
Memorandum of Framework Agreement

WATER RIGHTS

The Water Rights include the following described water rights according to the records of the Utah Division of Water Rights:

Water Right Numbers 53-8, 53-10, 53-19, 53-25, 53-26, 53-28, 53-29, 53-30, 53-32, 53-178, 53-333, and 53-335.

Together with all other water rights appurtenant to the Zone 1 Lands as more particularly described in Exhibit A.