

424

424

fee
90¢

1942 JUL 29 AM 10:37

6426
 RECORDED AT REQUEST OF
 U. Power & Light Co.
 CLERK OF PUBLIC RECORDS
 SALT LAKE CITY

Form 2064-6-19-40

(Utah Individual)

6427
UTAH POWER & LIGHT COMPANY
POLE LINE EASEMENT

1. George Haverkamp, a widower, ~~and~~
 his wife, Grantor, of Salt Lake County, Utah, hereby convey and warrant to **UTAH POWER & LIGHT COMPANY**, a corporation, its successors in interest and assigns, Grantee, for the sum of One (\$1.00) Dollar and other valuable consideration, a perpetual easement and right of way for the erection and continued maintenance, repair, alteration, and replacement of the electric transmission, distribution and telephone circuits of the Grantee, and 1 guy anchor 3 ~~power~~ poles, with the necessary guys, stubs, cross-arms and other attachments thereon, or affixed thereto, for the support of said circuits, to be erected and maintained upon and across the premises of the Grantor, in Utah County, Utah, along a line described as follows:

Beginning at existing pole on Grantor's land at a point 50 feet north and 980 feet east, more or less, from the southwest corner of Section 35, T. 5 S., R. 2 W., S.L.B. & M., thence running N. 43°54' W. 1400 feet, more or less, to west boundary line of said land and being in the SW 1/4 of the SW 1/4 of said Section 35.

Together with all rights of ingress and egress necessary or convenient for the full and complete use, occupation and enjoyment of the easement hereby granted, and all rights and privileges incident thereto, including the right to cut and remove timber, trees, brush, overhanging branches and other obstructions which may injure or interfere with the Grantee's use, occupation, or enjoyment of this easement.

WITNESS the hand of the Grantor, this 20th day of April, A. D. 1942.

STATE OF UTAH,
 County of Salt Lake, ss.

On the 20th day of April, A. D. 1942, personally appeared before



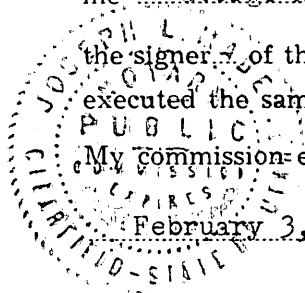
me George Haverkamp, a widower, and his wife

the signer of the foregoing instrument, who duly acknowledged to me that he executed the same.

My commission expires:

February 3, 1945.

J. L. Mabey
 Notary Public.
 Residing at Clearfield, Utah.



File No. 3503

P/H

[illegible]

Feb 9

Book	59
Page	11
Refused	fr

ENTRY NO. _____
RECORDED AT BUREAU OF
LAND & MINES
CLOSE P. MILLER, DECEMBER
J. Palmer East OFFICIAL

6427

(Utah Individual)

90

Beginning on south boundary line of Grantor's land at north fence line of County Road at a point 16.5 feet north and one foot east, more or less, from the west quarter corner of Section 17, T. 6 S., R. 2 E., S.L.B. & M., thence running northerly one foot from and along west fence line of Grantor's land 2204 feet, more or less, to fence on north boundary line of said land and being in the W1/2 of the NW 1/4 of said Section 17.

WITNESS the hand.s of the Grantor.s, this 27th day of May, A. D. 1942
Harold Redaway
Norma J. Redaway

On the 27th day of May, A. D. 1942, personally appeared before
Harold Haldanoy and Norma S. Haldanoy, his wife
signers of the foregoing instrument, who duly acknowledged to me that they
executed the same.

Chas. L. Ovard
Notary Public.

Aug 26 - 1944

APPROVED AS
TO FORM

APPROVED AS
TO DESCRIPTION
Ose
wine

File No. 3504.

P.T.