


6378658



WHEN RECORDED RETURN TO:


Salt Lake County Planning Division
2001 South State Street
Salt Lake City, Utah 84190-4200

ACKNOWLEDGEMENT AND DISCLOSURE

REGARDING DEVELOPMENT OF PROPERTY LOCATED WITHIN A NATURAL HAZARDS SPECIAL STUDY AREA.

The undersigned, SCOTT WRIGHT, hereby certify(ies) to be the owner(s) of the hereinafter described real property located within Salt Lake County, State of Utah:

Parcel Street Address: _____



Legal Description: (For Subdivisions Attach Separate Sheet) _____

HOLLYHOOKS P.U.D.

6378658
06/10/96 10:54 AM**NO FEE**
NANCY WORKMAN
RECORDER, SALT LAKE COUNTY, UTAH
SL CO COMMISSION CLERK
REC BY: B GRAY DEPUTY - WI

Acknowledge(s) and Disclose(s):

1. The above-described property is either partially or wholly located within a Natural Hazards Special Study Area as shown on the Natural Hazards Map adopted by the Board of County Commissioners of Salt Lake County pursuant to Ordinance No. 1074 for:

- SURFACE FAULT RUPTURE
- HIGH LIQUEFACTION POTENTIAL
- MODERATE LIQUEFACTION POTENTIAL

2. Section 19.75.050 of the Salt Lake County Code of Ordinances, 1986, prohibits structures designed for human occupancy from being built astride an active fault. Should an active fault be discovered during construction, a special study as described in Section 19.75.060 of the Code must be performed to determine if the fault is active, and if so, the procedures set forth in Section 19.75.070 of the Code must be followed. NOTE: These active fault considerations only apply in areas within a Surface Fault Rupture area, if checked in Section 1 above.

BR 7418 PG 2183

2/20/96
Date


[Signature]

SCOTT WRIGHT
Signature(s) of Owner(s)

(USE THIS SECTION IF SIGNING AS AN INDIVIDUAL)

STATE OF UTAH)
) : ss.
COUNTY OF SALT LAKE)

The foregoing instrument was acknowledged before me this 20
day of February 1996, by Scott Wright

My Commission Expires 12/15/97  William M Gray
Notary Public
Residing at Salt Lake Co.

(USE THIS SECTION IF SIGNING AS A CORPORATION OR PARTNERSHIP)

STATE OF UTAH)
) : ss.
COUNTY OF SALT LAKE)

The foregoing instrument was acknowledged before me this _____
day of _____, 19____, by _____,

_____, on behalf of _____
Title Corporation/Partnership

My Commission Expires: _____
Notary Public
Residing at _____

For information about this form or for more help
in understanding geologic hazards contact:

SALT LAKE COUNTY GEOLOGIST
Planning Division #N3700
2001 South State Street
Salt Lake City, UT 84190-4200
(801) 468-2061

BK 74 | 8PG2 | 84