


When Recorded Return To:
Lehi City Corporation
Teisha Wilson, City Recorder
153 North 100 East
Lehi, Utah 84043

NOTICE OF INTEREST

Notice is hereby given to all interested parties that Lehi City, a Utah municipal corporation, claims an interest over, across, and through the property more particularly described in Exhibit A "Legal Description" (Utah County parcel no. 12:030:0116) for the following utility appurtenances: power, sewer and storm drainage piping and associated manholes, culinary and pressurized irrigation water appurtenances including main lines, valves, outlets, blowoffs, fire hydrants and service meters; and including the right of ingress and egress from the property described on Exhibit A for the purpose of constructing, maintaining, repairing and replacing said public utilities and related facilities. The location of each of these utilities are shown as described in Exhibit B "Existing Lehi City Utilities within Prescriptive Easements."

Dated this 13 day of December, 2022.

Lehi City Corporation


Name Mark Johnson
Title Mayor


STATE OF UTAH)


: ss.

COUNTY OF UTAH)

On this 13 day of December, 2022, personally appeared before me DeMark Johnson, whose identity is personally known to me (or proven on the basis of satisfactory evidence) to be the person whose name is subscribed to the within instrument and who by me duly acknowledged that the foregoing instrument was authorized on behalf of Lehi City Corporation.

Witness my hand and official seal.


(notary signature)




Dated the 13 day of December, 2022.

Exhibit A
Legal Description

COM S 89 DEG 48' 12" W 1319.13 FT & S 408.21 FT FR E 1/4 COR. SEC. 6, T5S, R1E, SLB&M.; S 0 DEG 8' 45" E 65.72 FT; N 86 DEG 56' 20" W 333.55 FT; N 0 DEG 5' 34" W 103.99 FT; ALONG A CURVE TO L (CHORD BEARS: S 75 DEG 27' 9" E 140.28 FT, RADIUS = 1131.48 FT); ALONG A CURVE TO L (CHORD BEARS: S 83 DEG 58' 17" E 198.38 FT, RADIUS = 1142.65 FT) TO BEG. AREA 0.583 AC.

Exhibit B - Existing Lehi City Utilities within Prescriptive Easements



12/1/2022, 8:05:12 AM

	Casings		No, <Null>		4		Pressure Irrigation Wells		Storm Drain Lines
	Culinary Mains		Yes, <Null>		6		Pressure Irrigation Valves		Storm Drain Outlets
	Culinary Valves		Culinary Blowoffs				<Null>, <Null>		Storm Drain Manholes
	<Null>, <Null>						No, <Null>		

1:4,000

0 187.5 375 750 ft

0 55 110 220 m

ArcGIS Web AppBuilder