

AFFIDAVIT OF CORRECTION TO WARRANTY DEED

The undersigned Kevin S. Parke, an authorized agent of Equity Title Insurance Agency, Inc., hereby state as follows:

1. On July 13, 2001, executed a Warranty Deed in favor of Lee Warren and Karen Warren, Husband and Wife as Joint Tenants, as grantees and Ferron C. Elder and Shirley K. Elder, as joint tenants, as grantors.

2. The Warranty Deed was recorded July 25, 2001 as Entry No. 00594119 in Book 01384 at Page 00433-00434 of the official records of the Summit County Recorder.


3. The Warranty Deed contains an error in the legal description of the subject Warranty Deed.

4. This Affidavit of Correction to Warranty Deed, is made for the purpose of correcting the legal description of said subject Warranty Deed. The correct legal should read:

SEE EXHIBIT "A" ATTACHED HERETO AND BY THIS REFERENCE MADE A PART HEREOF.

Dated the 31ST. day of JANUARY, 2002.

Equity Title Insurance Agency, Inc.



Kevin S. Parke, Authorized Agent

00610909 Bk01434 Pg00350-00352

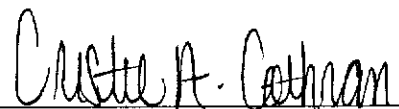
ALAN SPRIGGS, SUMMIT CO RECORDER
2002 FEB 11 15:06 PM FEE \$23.00 BY DMG
REQUEST: EQUITY TITLE

State of Utah)
 :SS
County of Davis)

The foregoing instrument was acknowledged before me this 31st day of January, 2002, by Kevin S. Parke, Authorized Agent of Equity Title Insurance Agency.



My Commission Expires: 6/30/04


Cristie A. Cotheran
Notary Public
Residing at: Davis County, UT

SCHEDULE A
(Continued)

THE WEST HALF OF THE SOUTHWEST QUARTER, SOUTHEAST QUARTER OF THE SOUTHWEST QUARTER, THE SOUTHWEST QUARTER OF THE SOUTHEAST QUARTER OF SECTION 12, TOWNSHIP 1 SOUTH, RANGE 6 EAST, SALT LAKE BASE AND MERIDIAN.

LESS AND EXCEPTING ANY PORTION OF LAND WHICH LIES WITHIN A 70.00 FOOT WIDE RIGHT OF WAY KNOWN AS WEBER CANYON ROAD.

LESS THAT PORTION:

THAT PORTION LYING NORTH OF WEBER CANYON ROAD IN THE WEST HALF OF THE SOUTHWEST QUARTER OF SECTION 12, TOWNSHIP 1 SOUTH, RANGE 6 EAST.

LESS THAT PORTION LYING WITHIN THE WEBER CANYON ROAD AS EVIDENCE BY THOSE CERTAIN QUIT CLAIM DEEDS RECORDED JULY 9, 1987 AS ENTRY NO.S 273166, 435, 732 AND 273950, 437, 761 RESPECTIVELY.

LESS THAT PORTION BEGINNING 76 FT S 4°40' E OF NE COR NW1/4 SW1/4 SEC 12 T1S R6E SLBM TH N 56°05' W 115 FT; S 37°24' E 312 FT; S 54°00' W 566 FT; S 71°55' W 445 FT; N 1°45' W 65 FT; N 33°50' E 304.3 FT; N 41°08' E 258.7 FT; N 64°17' E 248 FT N 56°05' E 37.7 FT TO BEG CONT 6.0 ACRES.

ALSO BEG 76 FT S 4°40' E & 115 FT N 56°05' E OF NW COR NE1/4 SW1/4 ABOVE SEC 12 TH N 56°05' E 19 FT; E 607 FT S 27°35' E 90 FT; S 54°30' W 285 FT; S 79°30' W 200 FT N 37°24' W 363 FT TO BEG CONT 2.8 AC.

LESS THAT PORTION BEGINNING AT A POINT WHICH IS N 00°22'00" W 428.49 FEET ALONG THE SECTION LINE FROM THE SOUTHWEST CORNER OF SECTION 12, T1S, R63, SLB&M AND RUNNING THENCE N 00°22'00" W 344.51 FEET ALONG THE SECTION LINE TO THE SOUTHERLY LINE OF DEED NO. 476-574 (SAID LINE BEING THE NORTHERLY LINE OF THE WEBER RIVER) THENCE N 65°28'17" E 91.92 FEET ALONG SAID DEED LINE, THENCE N 54°54'50" E 145.44 FEET ALONG SAID DEED LINE, THENCE N 46°22'51" E 115.08 FEET ALONG SAID DEED LINE, THENCE S 34°30'42" E 147.33 FEET, THENCE S 59°38'35" E 79.13 FEET, THENCE S 17°44'28" E 87.02 FEET, THENCE S 43°57'52" E 95.85 FEET, THENCE S 00°22'00" E 232.40 FEET, THENCE WEST 530.05 FEET TO THE POINT OF BEGINNING.

LESS THAT PORTION BEGINNING AT A POINT NORTH 1320.00 FEET; AND EAST 130 5.06 FEET; AND NORTH 0°22' WEST 305.44 FEET; AND EAST 875.73 FEET; AND NORTH 0°22' WEST 996.00 FEET FROM THE SOUTH QUARTER CORNER OF SECTION 11, TOWNSHIP 1 SOUTH, RANGE 6 EAST, SALT LAKE BASE AND MERIDIAN, SAID POINT BEING THE TRUE POINT OF BEGINNING; RUNNING THENCE EAST 735.05 FEET; THENCE SOUTH 37°12' EAST 652.08 FEET TO THE NORTH LINE OF UPPER WEBER CANYON ROAD; THENCE SOUTHERLY ALONG A 920.00 FOOT RADIUS CURVE TO THE RIGHT 324.16 FEET (RADIUS POINT BEARS NORTH 57°00' WEST), SAID CURVE ALSO BEING THE NORTH LINE OF UPPER WEBER CANYON ROAD; THENCE SOUTH 59°28'36" WEST 55.04 FEET; THENCE NORTH 62°18'20" WEST 943.09 FEET; THENCE NORTH 0°22' WEST 319.00 FEET TO THE POINT OF BEGINNING.

LESS THAT PORTION COMMENCING AT A POINT ON THE NORTHWESTERLY BANK OF THE WEBER RIVER, SAID POINT BEING NORTH 0°22' WEST ALONG THE SECTION LINE 773.0 FEET FROM THE SOUTHWEST CORNER OF SECTION 12, TOWNSHIP 1 SOUTH, RANGE 6 EAST, SALT LAKE BASE AND MERIDIAN; THENCE NORTH 0°22' WEST, CONTINUING ALONG THE SECTION LINE 837.34 FEET TO

SCHEDULE A
(Continued)

A FENCE LINE ON THE SOUTHEASTERLY BOUNDARY OF A COUNTY ROAD; THENCE NORTH 58°47'53" EAST 728.85 FEET ALONG SAID FENCE LINE; THENCE LEAVING SAID FENCE LINE, BEARING NORTH 71°55' EAST 445.0 FEET; THENCE NORTH 54°00' EAST 198.87 FEET TO A POINT ON THE NORTHWESTERLY BANK OF THE WEBER RIVER; THENCE FOLLOWING THE NORTHWESTERLY BANK OF THE WEBER RIVER THE FOLLOWING 10 COURSES:

SOUTH 37°15'10" WEST 51.74 FEET
SOUTH 0°12'45" WEST 82.77 FEET
SOUTH 12°12'40" WEST 242.20 FEET
SOUTH 47°33'37" WEST 551.64 FEET
SOUTH 12°23'18" WEST 250.65 FEET
SOUTH 62°41'52" WEST 259.31 FEET
SOUTH 33°07'41" WEST 116.57 FEET
SOUTH 46°22'51" WEST 223.05 FEET
SOUTH 54°54'50" WEST 145.44 FEET
SOUTH 65°28'26" WEST 91.92 FEET TO THE POINT OF BEGINNING.

LESS THAT PORTION OF ELDER ACRES SUBDIVISION LOCATED WITHIN SECTION 12 TOWNSHIP 1 SOUTH RANGE 6 EAST.

LESS THAT PORTION BEGINNING AT THE SOUTHEAST CORNER OF SECTION 11, TOWNSHIP 1 SOUTH RANGE 6 EAST, SALT LAKE BASE AND MERIDIAN, THENCE NORTH 00°22'00" WEST 488.68 FEET ALONG THE EAST LINE OF SAID SECTION 11 TO THE TRUE POINT OF BEGINNING (BASIS OF BEARING BEING NORTH 00°22'00" WEST BETWEEN THE SAID SOUTHEAST CORNER AND THE EAST QUARTER CORNER OF SAID SECTION 11), THENCE CONTINUING ALONG SAID SECTION LINE NORTH 00°22'00" WEST 80.44 FEET THENCE LEAVING SAID SECTION LINE SOUTH 56°36'12" EAST 13.38 FEET, THENCE SOUTH 11°11'30" EAST 44.39 FEET, THENCE SOUTH 33°07'11" WEST 35.26 FEET TO THE POINT OF BEGINNING.