


Exhibit A

00574734

B: 1139 P: 236 Fee \$0.00 Page 2 of 9
Patsy Cutler, Iron County Recorder
06/30/2008 10:26:18 AM By GOVERNOR/STATE OF UTAH



AFFIDAVIT OF JIMMY CRAW

BLUE KNOLL ROAD

IRON COUNTY, UTAH

ROAD NUMBER 62

State of Utah)
 : ss.
County of Beaver)

JIMMY CRAW, being first duly sworn, deposes and states as follows:

1. I am an adult competent to testify about the matters set forth below based upon my personal knowledge. I currently reside in Minersville, Beaver County, Utah. I have lived in Beaver County my entire life.

2. I have traveled and am familiar with a road in Iron County known as Blue Knoll Road. I am also familiar with the land the road traverses. When I first used and observed the road in 1945, it followed the same route as in 2007 when I last observed it. Attached is a Iron County map showing Blue Knoll Road. To the best of my knowledge and based upon my use of and familiarity with this road and the land it traverses, the location and route of the road are correctly illustrated on the attached map.

3. I am informed that the County also identifies this road according to the road number listed above.

4. I have observed that the road has been open to the public for all to use, to come and go as they pleased, since at least as early as 1945 and continuing through 1976 to 2007. Throughout this time period I have observed travel on the road by means of ATVs, trucks and cars. Throughout the time period from 1945 to 2007 the road has been used daily, weather permitting.

5. Throughout the time period from 1945 to 2007, I have used the road myself for livestock operations and traveling in and through the area

00574734


B: 1139 P: 237 Fee \$0.00
Patsy Cutler, Iron County Recorder Page 3 of 9
06/30/2008 10:26:18 AM By GOVERNOR/STATE OF UTAH



6. Throughout the time period described in the previous paragraph, I have observed other vehicles from the general public using the road at various times for the uses described in the previous paragraph plus hunting and prospecting. It is also the reputation in the community that this road has been open to the public for all to use, to come and go as they pleased, since at least as early as the late 1800s and continuing through 1976 to the present, for the uses described in the previous paragraphs.


7. Prior to 1976, I observed the graded surface of the road.

DATED this 31 day of January, 2007.



JIMMY CRAW

SUBSCRIBED AND SWORN to before me this 31st day of January, 2007.





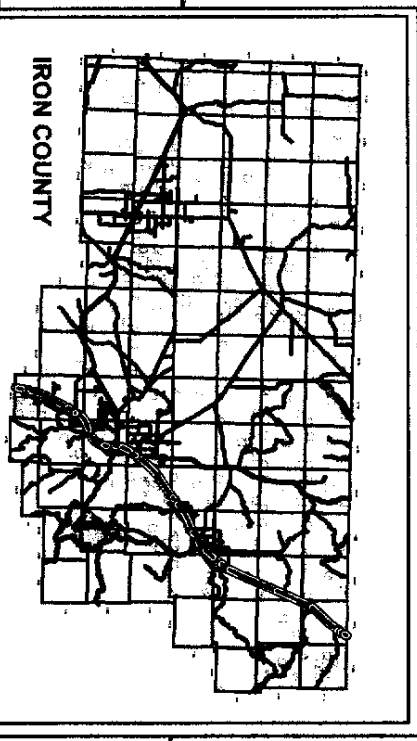
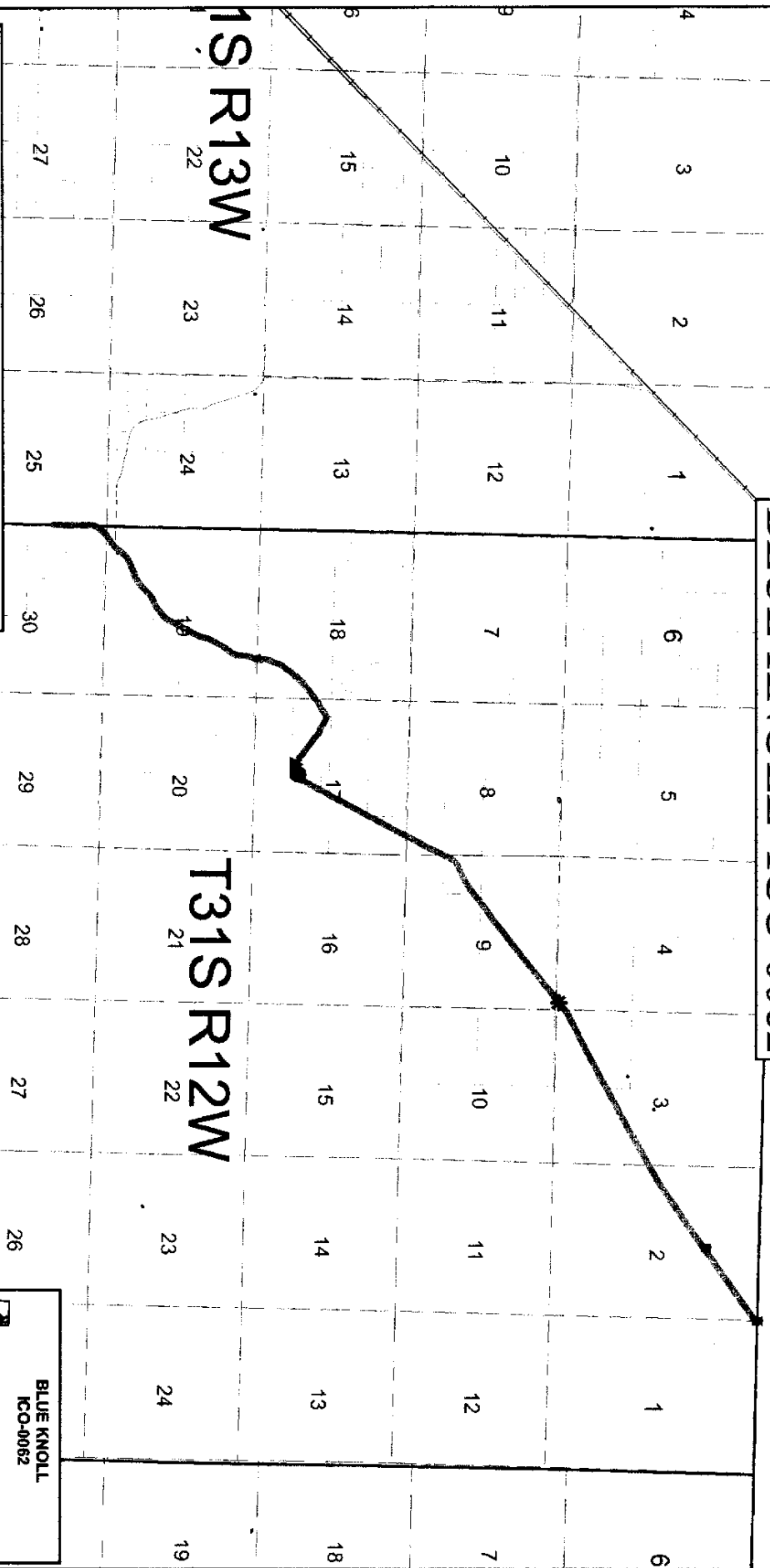
NOTARY PUBLIC

00574734

B: 1139 P: 238 Fee \$0.00
Patsy Cutler, Iron County Recorder Page 4 of 9
06/30/2008 10:26:18 AM By GOVERNOR/STATE OF UTAH



BLUE KNOLL ICO-0062



00574734

B: 1139 P: 239

Fee \$0.00

Patsy Cutler, Iron County Recorder

06/30/2008 10:26:18 AM BY GOVERNOR/STATE OF UTAH

Page 5 of 9



BLUE KNOLL
ICO-0062

MAP PROJECTION INFORMATION
PROJECTION: UTM AND 680 METERS
ZONE: 12N

SECTION NUMBERING SYSTEM
SECTION NUMBERS ARE MANAGED BY YOU
COUNTY MAPS WERE LAST UPDATED ON
FEBRUARY 28, 2008

IRON COUNTY GIS

LEGEND

- BLUE KNOLL
- CAVE TRAIL
- COUNTRYSIDE
- STATE
- WATER RIGHTS
- LOCAL ROAD
- HIGHWAY
- INTERSTATE
- RAILROAD
- WATER BODIES
- TOWNSHIP
- SECTION

AFFIDAVIT OF LYNN FIACK

BLUE KNOLL ROAD

IRON COUNTY, UTAH

ROAD NUMBER 62

State of Utah)
 : ss.
County of Iron)

LYNN FIACK, being first duly sworn, deposes and states as follows:

1. I am an adult competent to testify about the matters set forth below based upon my personal knowledge. I currently reside in Iron County, Utah. I have lived in Iron County since 1942. I was an employee of the Iron County Road Department from 1963 to 1987 and served as the Road Foreman from 1974 to 1987. I participated in the maintenance of the above referenced road during that time.

2. I have traveled and am familiar with a road in Iron County known as Blue Knoll Road. I am also familiar with the land the road traverses. When I first used and observed the road in the early 1960s, it followed the same route as in the late 1980s when I last observed it. Attached is a Iron County map showing Blue Knoll Road. To the best of my knowledge and based upon my use of and familiarity with this road and the land it traverses, the location and route of the road are correctly illustrated on the attached map.

3. I am informed that the County also identifies this road according to the road number listed above.

4. I have observed that the road has been open to the public for all to use, to come and go as they pleased, since at least as early as the early 1960s and continuing through 1976 to the late 1980s. Throughout this time period I have observed travel on the road by means of pickup trucks, trucks and road maintenance vehicles. Throughout this time period, the road has been used weekly.

00574734

B: 1139 P: 240 Fee \$0.00
Patsy Cutler, Iron County Recorder Page 6 of 9
06/30/2008 10:26:18 AM By GOVERNOR/STATE OF UTAH




5. Throughout the time period from the early 1960s to the late 1980s, I have used the road myself for road maintenance.

6. Throughout the time period described in the previous paragraph, I have observed other vehicles from the general public using the road at various times for the uses described in the previous paragraph, plus livestock operations and traveling in and through the area.


7. It is also the reputation in the community that this road has been open to the public for all to use, to come and go as they pleased, since at least as early as the early 1960s and continuing through 1976 to the present, for the uses described in the previous paragraphs.

8. Prior to 1976, I performed and observed maintenance and construction activities on the road.

DATED this 20 day of December, 2006.


LYNN FIACK

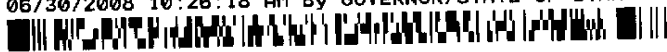
SUBSCRIBED AND SWORN to before me this 20th day of December, 2006.



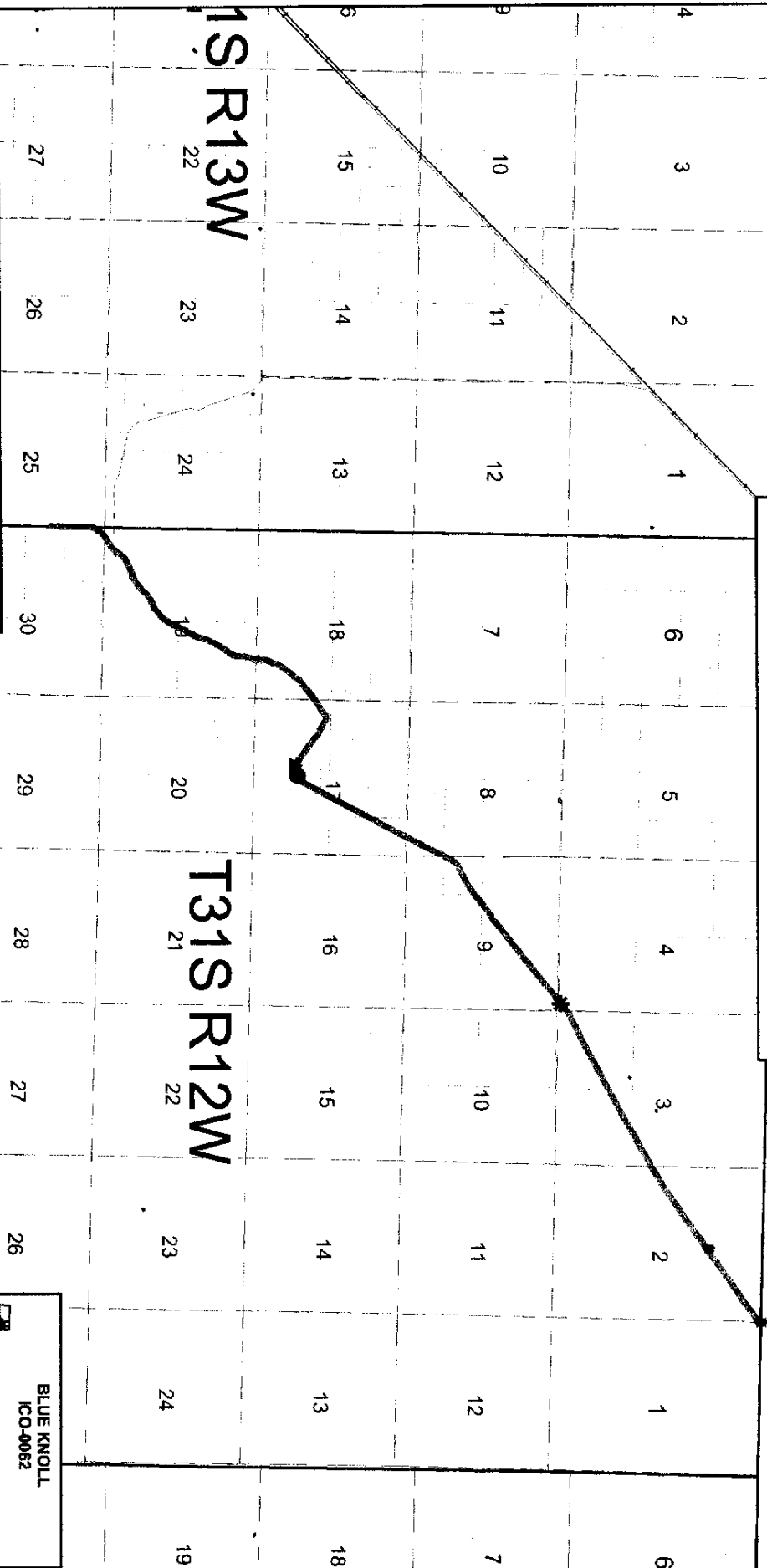

NOTARY PUBLIC

00574734

B: 1139 P: 241 Fee \$0.00 Page 7 of 9
Patsy Cutler, Iron County Recorder
06/30/2008 10:26:18 AM By GOVERNOR/STATE OF UTAH

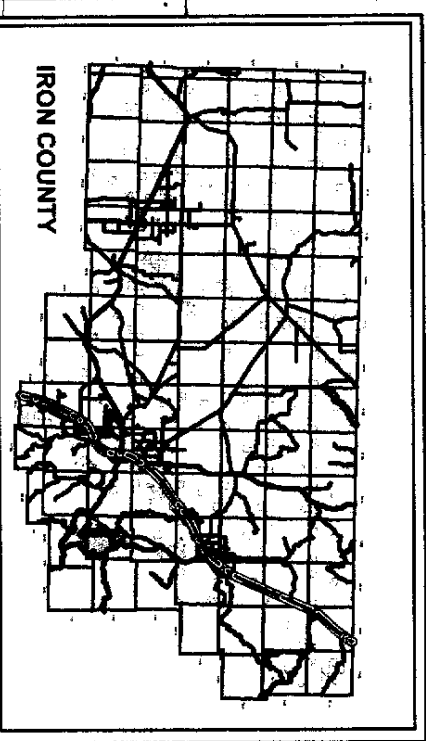


BLUE KNOLL ICO-0062



S R13W

T31S R12W



IRON COUNTY

00574734

B: 1139 P: 242 Fee \$0.00
 Patsy Cutler, Iron County Recorder
 06/30/2008 10:26:18 AM By GOVERNOR/STATE OF UTAH
 Page 8 of 9

BLUE KNOLL
 ICO-0062

LAND PROJECTION INFORMATION
 PROJECTION: UTM
 UNIT: METERS
 ZONE: 12N

SECTION NUMBERING SYSTEM
 SHADING/COLOUR MAINTAINED BY RCN
 FORMATION 25, 2008

LEGEND

	BLUE KNOLL		OLD
	Cable Trench		Fossil
	Culvert		PRIVATE
	Road Right of Way		WILDERNESS
	State Right of Way		LOCAL ROAD
	Water Body		GRAVEL ROAD
	TOWNSHIP		DIRT ROAD
	SECTION		STATE HIGHWAY

IRON COUNTY
GIS

Exhibit B

Beginning & Ending Points and Township, Range, and Section References For:

Popular Name: BLUE KNOLL ROAD

County: Iron

County Road Number: 62

State Geographic Information Database (SGID) Road Identification Number: RD110062.

Total Road Length: 7.54 miles more or less.

Beginning at a point on the road centerline located at 38 degrees 04 minutes 50.23 seconds North Latitude and -113 degrees 15 minutes 12.42 seconds West Longitude, which can be converted to mapping accuracy State Plane Utah South Zone NAD 83 feet coordinates of X = 1,135,736.9 feet and Y = 10,362,083.7 feet based on the US Survey Foot conversion.

Ending at a point on the road centerline located at 38 degrees 08 minutes 54.71 seconds North Latitude and -113 degrees 09 minutes 35.58 seconds West Longitude, which can be converted to mapping accuracy State Plane Utah South Zone NAD 83 feet coordinates of X = 1,163,104.0 feet and Y = 10,386,318.8 feet based on the US Survey Foot conversion.

This road may traverse:

Township 31 South Range 12 West, Section(s) 1,2,3,4,8,9,17,18,19,30, Salt Lake Base & Meridian
Township 31 South Range 13 West, Section(s) 25, Salt Lake Base & Meridian

00574734

B: 1139 P: 243 Fee \$0.00
Patsy Cutler, Iron County Recorder Page 9 of 9
06/30/2008 10:26:18 AM By GOVERNOR/STATE OF UTAH

