

**Amended Acknowledgment and
Amended Notice of Acknowledgment
of Acceptance of R.S. 2477
Right-of-Way Grant**

00567675

Notice B: 1122 P: 318 Fee \$0.00 Page 1 of 7
Patsy Cutler, Iron County Recorder
02/14/2008 10:22:31 AM By GOVERNOR/STATE OF UTAH



THE STATE OF UTAH

TO ALL WHOM THESE PRESENTS SHALL COME, Greeting:

Know ye, This is an Amended Acknowledgment and Amended Notice of Acknowledgment made under Utah Code Sections 72-5-309 through 310 inclusive, that the grant of the United States of America of "the right of way for the construction of highways over public lands, not reserved for public uses" under United States Revised Statutes 2477 (43 U.S.C. Section 932 (repealed October 21, 1976, with proviso recognizing the validity of rights-of-way already established)) was accepted for and on behalf of the State of Utah and its political subdivision Iron County as it pertains to the highway located in Iron County known as NADA (RR)/LUND ROAD; County Road Number: 39; State Geographic Information Database (SGID) Road Identification Number: RD110039. Total road length is 13.87 miles more or less.

This Amended Acknowledgment and Amended Notice of Acknowledgment supersedes the information contained in the Acknowledgment recorded at Doc # 00555388, Bk 1094, Beg Pg 245.

The reason for this Amended Acknowledgment and Amended Notice of Acknowledgment includes, but is not limited to, the fact that the road was constructed, mechanically, or by continuous use as a public highway for a period of at least ten years, over public lands not reserved for public uses, prior to the earlier of (a) the October 21, 1976 repeal of R.S. 2477 or (b) the date the servient estate was reserved for public uses.

This Amended Acknowledgment and Amended Notice of Acknowledgment applies only to the segments of the road that traverse land owned by the Bureau of Land Management, United States Department of the Interior, and does not apply to segments of the road that traverse land owned by any other person or entity. The State of Utah and its political subdivisions reserve the right to make further acknowledgments and notices of acknowledgment with regard to road segments that traverse land owned by other entities, including the United States of America, through one or more of its agencies.

A printed copy of a map showing the location of the road in said county is appended hereto as "Attachment 1," a printed copy of representative photos of the road is appended hereto as "Attachment 2," a printed copy of a description of the beginning and ending points of the entire road together with a list of Townships, Ranges and Sections that may be traversed by the road in said county is appended hereto as "Attachment 3," and a printed copy of the Road Centerline Description Cover Page(s) is appended hereto as "Attachment 4." The Appendices listed in "Attachment 4" that contain the actual road centerline descriptions are incorporated herein by reference.

A printed copy of this Amended Acknowledgment and Amended Notice of Acknowledgment, together with its Attachments and Appendices, may be viewed and/or obtained at the office of the Utah State Archives.

An electronic copy of this Amended Acknowledgment and Amended Notice of Acknowledgment, together with its Attachments and Appendices, may be viewed and/or downloaded as read-only PDF (Portable Document Format) files via the Internet at <http://recorded2477roads.utah.gov>.

The owner of the servient estate in the land underlying the road-segments subject to this Amended Acknowledgment and Amended Notice is believed to be the United States of America through one or more of its agencies. Any of such agencies or any other person with a servient ownership claim or a competing dominant estate right-of-way ownership claim, may file a petition in the State District Court for Salt Lake County for a decision regarding the correctness of this Amended Acknowledgment. A claimant shall file a petition within sixty (60) days after receipt of this Notice.

In Witness Whereof, I, John Harja, the official designee of the Governor of the State of Utah, in conformity to the laws of the State (Utah Code Sections 72-5-308 through 310 inclusive), have caused this Amended Acknowledgment and Amended Notice of Acknowledgment to be made.

Signed by my hand in Salt Lake City, Utah, the 15th day of JANUARY, 2008.

By the Governor's Designee


John Harja

CERTIFICATION

State of Utah)
 : ss
County of Salt Lake)


I hereby certify that the signer of the foregoing document, John Harja, is personally known by me, has made a voluntary signature and taken an oath stating that he is the official designee of the Governor of the State of Utah and is authorized to sign this document on the Governor's behalf pursuant to Utah Code Section 72-5-309. He further vouched that, based upon information and belief, the facts alleged therein are true.


Dated this 15 day of Jan, 2008.


Notary Public

00567675

Notice B: 1122 P: 319 Fee \$0.00
Patsy Cutler, Iron County Recorder Page 2 of 7
02/14/2008 10:22:31 AM By GOVERNOR/STATE OF UTAH





 Notice B: 1122 P: 320

 Patsy Cutler, Iron County Recorder


 02/14/2008 10:22:31 AM BY GOVERNOR/STATE OF UTAH

 Fee \$0.00

00567675

 Page 3 of 7

Attachment 1



NADA (RR)/LUND ROAD - Iron County
SGID RD ID RD110039


Land Ownership Categories

- BLM
- Private
- SITLA, State Trust Land
- USFS, National Forest
- State Parks and Recreation
- Tribal, Indian Reservation
- NPS, National Park

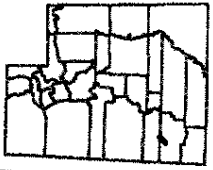
Transportation Network


- NADA (RR)/LUND ROAD
- Other Roads
- Title V, Issued Or Under Consideration By BLM Or County
- Photo Event Point

Section = 1 Mile




1:106,570
1 inch equals 1.7 miles






Map prepared by the State of Utah
Automated Geographic Reference Center
Room 5130 State Office Building
Salt Lake City, Utah 84114
Apr 17, 2007



EP110039001



EP110039002



EP110039003



EP110039005

EP000000000

EP000000000

00567675

Notice B: 1122 P: 321 Fee \$0.00 Page 4 of 7
Patsy Cutler, Iron County Recorder
02/14/2008 10:22:31 AM By GOVERNOR/STATE OF UTAH



NADA (RR)/LUND ROAD - Iron County
SGID RD_ID RD110039

Map prepared by the State of Utah
Automated Geographic Reference Center
Room 5130 State Office Building
Salt Lake City, Utah 84114
April 17, 2007



Attachment 3

Beginning & Ending Points and Township, Range, and Section References For:

Popular Name: NADA (RR)/LUND ROAD

County: Iron

County Road Number: 39

State Geographic Information Database (SGID) Road Identification Number: RD110039.

Total Road Length: 13.87 miles more or less.

Beginning at a point on the road centerline located at 38 degrees 00 minutes 20.91 seconds North Latitude and -113 degrees 26 minutes 02.58 seconds West Longitude, which can be converted to mapping accuracy State Plane Utah South Zone NAD 83 feet coordinates of X = 1,083,200.5 feet and Y = 10,335,872.7 feet based on the US Survey Foot conversion.

Ending at a point on the road centerline located at 38 degrees 08 minutes 55.65 seconds North Latitude and -113 degrees 15 minutes 19.68 seconds West Longitude, which can be converted to mapping accuracy State Plane Utah South Zone NAD 83 feet coordinates of X = 1,135,622.7 feet and Y = 10,386,916.3 feet based on the US Survey Foot conversion.

This road may traverse:

Township 30 South Range 13 West, Section(s) 36, Salt Lake Base & Meridian

Township 31 South Range 13 West, Section(s) 1,2,10,11,15,16,20,21,29,30,31, Salt Lake Base & Meridian

Township 31 South Range 14 West, Section(s) 36, Salt Lake Base & Meridian

Township 32 South Range 14 West, Section(s) 1,2,10,11,15,16,21, Salt Lake Base & Meridian

See Attachment 1 above for a cartographic depiction of the course of this road.

00567675

Notice B: 1122 P: 322 Fee \$0.00 Page 5 of 7
Patsy Cutler, Iron County Recorder
02/14/2008 10:22:31 AM By GOVERNOR/STATE OF UTAH



**Attachment 4
Road Centerline Description Cover Page(s)**

00567675

Popular Name: NADA (RR)/LUND ROAD
County: Iron
County Road Number: 39
State Geographic Information Database (SGID) Road Identification Number: RD110039.
Total Road Length: 13.87 miles more or less.

Notice B: 1122 P: 323 Fee \$0.00 Page 6 of 7
 Patsy Cutler, Iron County Recorder
 02/14/2008 10:22:31 AM By GOVERNOR/STATE OF UTAH



Centerline Descriptions Of Road-Segments That Cross Over Federally Owned Land, Derived From Global Positioning System Data And Cross-checked against USGS Digital Orthophoto Quadrangles Compiled By The Utah Automated Geographic Reference Center And Entered Into The State Geographic Information Database (SGID).

Road-Segments Listed by SGID Road Identification Number (RD ID)	Road-Segment Numbers	Believed Ownership Of Servient Estate	Approximate Segment Length	See Attached Appendix
RD110039	001	PVT	0.33 Miles	(not shown)
RD110039	002	BLM	0.19 Miles	A
RD110039	003	ST	0.18 Miles	(not shown)
RD110039	004	PVT	0.58 Miles	(not shown)
RD110039	005	ST	0.71 Miles	(not shown)
RD110039	006	PVT	0.09 Miles	(not shown)
RD110039	007	ST	0.63 Miles	(not shown)
RD110039	008	PVT	1.43 Miles	(not shown)
RD110039	009	ST	0.05 Miles	(not shown)
RD110039	010	PVT	0.69 Miles	(not shown)
RD110039	011	ST	0.71 Miles	(not shown)
RD110039	012	BLM	0.74 Miles	B
RD110039	013	PVT	1.31 Miles	(not shown)
RD110039	014	BLM	0.71 Miles	C
RD110039	015	ST	0.71 Miles	(not shown)
RD110039	016	BLM	0.08 Miles	D
RD110039	017	ST	0.63 Miles	(not shown)
RD110039	018	PVT	2.19 Miles	(not shown)
RD110039	019	ST	0.66 Miles	(not shown)
RD110039	020	PVT	0.05 Miles	(not shown)
RD110039	021	BLM	0.31 Miles	E
RD110039	022	PVT	0.89 Miles	(not shown)
RD110039	023	ST	0.01 Miles	(not shown)
Total Road Length			13.87	

* Indicates that a Title V permit will be requested, is in process, or has been issued.

† Indicates that road-segments crossing Forest Service land are under consideration by the state and county as of the date of this Amended Acknowledgment and Amended Notice of Acknowledgment.

00567675

Notice B: 1122 P: 324 Fee \$0.00 Page 7 of 7
Patsy Cutler, Iron County Recorder
02/14/2008 10:22:31 AM By GOVERNOR/STATE OF UTAH

