

**Amended Acknowledgment and  
Amended Notice of Acknowledgment  
of Acceptance of R.S. 2477  
Right-of-Way Grant**

00567673

Notice B: 1122 P: 306 Fee \$0.00 Page 1 of 6  
Patsy Cutler, Iron County Recorder  
02/14/2008 10:22:31 AM By GOVERNOR/STATE OF UTAH



**THE STATE OF UTAH**

**TO ALL WHOM THESE PRESENTS SHALL COME, Greeting:**

**Know ye,** This is an Amended Acknowledgment and Amended Notice of Acknowledgment made under Utah Code Sections 72-5-309 through 310 inclusive, that the grant of the United States of America of "the right of way for the construction of highways over public lands, not reserved for public uses" under United States Revised Statutes 2477 (43 U.S.C. Section 932 (repealed October 21, 1976, with proviso recognizing the validity of rights-of-way already established)) was accepted for and on behalf of the State of Utah and its political subdivision Iron County as it pertains to the highway located in Iron County known as MUD SPRINGS ROAD; County Road Number: 37; State Geographic Information Database (SGID) Road Identification Number: RD110037. Total road length is 17.18 miles more or less.

This Amended Acknowledgment and Amended Notice of Acknowledgment supersedes the information contained in the Acknowledgment recorded at Doc # 00555456, Bk 1094, Beg Pg 656.

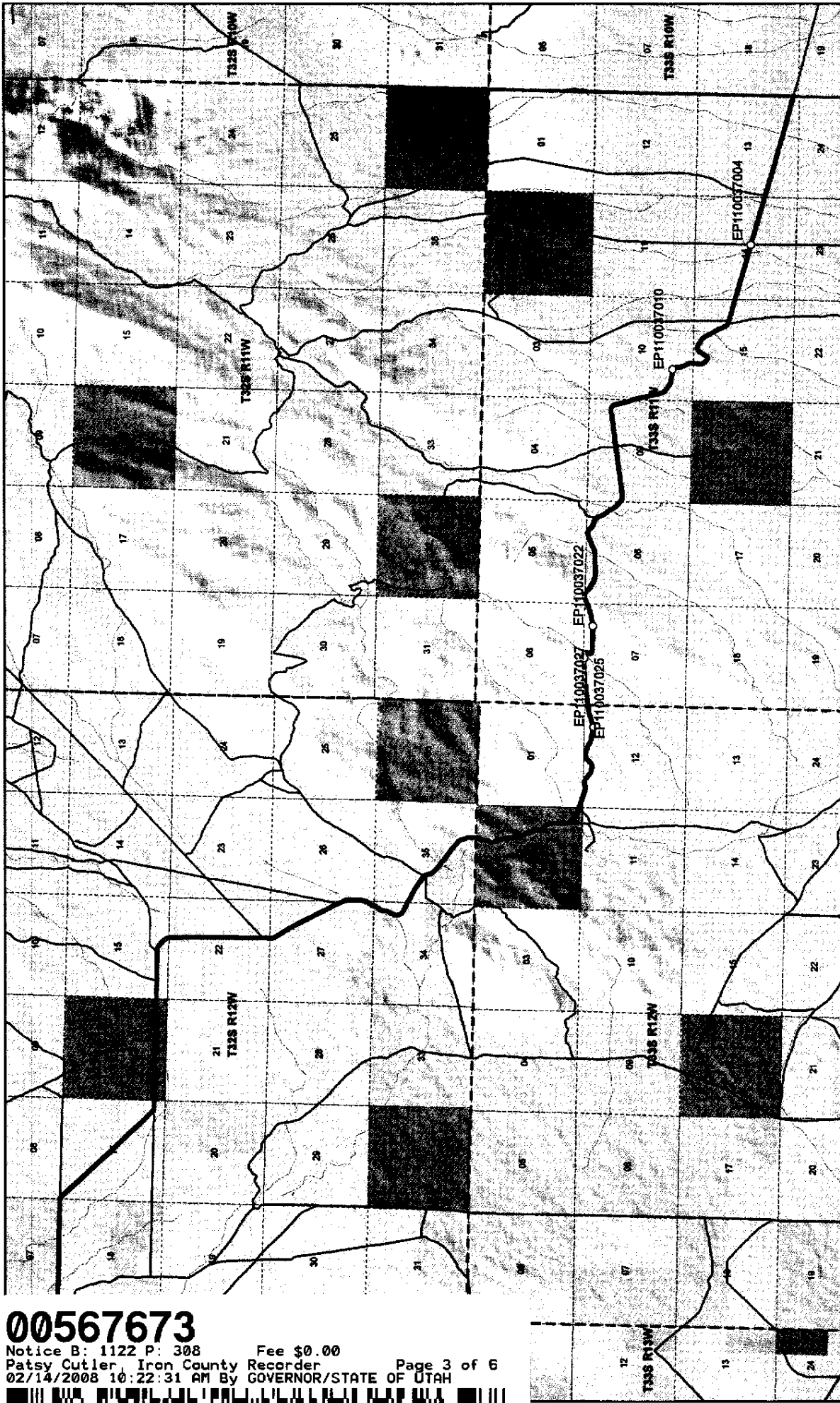
The reason for this Amended Acknowledgment and Amended Notice of Acknowledgment includes, but is not limited to, the fact that the road was constructed, mechanically, or by continuous use as a public highway for a period of at least ten years, over public lands not reserved for public uses, prior to the earlier of (a) the October 21, 1976 repeal of R.S. 2477 or (b) the date the servient estate was reserved for public uses.

This Amended Acknowledgment and Amended Notice of Acknowledgment applies only to the segments of the road that traverse land owned by the Bureau of Land Management, United States Department of the Interior, and does not apply to segments of the road that traverse land owned by any other person or entity. The State of Utah and its political subdivisions reserve the right to make further acknowledgments and notices of acknowledgment with regard to road segments that traverse land owned by other entities, including the United States of America, through one or more of its agencies.

A printed copy of a map showing the location of the road in said county is appended hereto as "Attachment 1," a printed copy of representative photos of the road is appended hereto as "Attachment 2," a printed copy of a description of the beginning and ending points of the entire road together with a list of Townships, Ranges and Sections that may be traversed by the road in said county is appended hereto as "Attachment 3," and a printed copy of the Road Centerline Description Cover Page(s) is appended hereto as "Attachment 4." The Appendices listed in "Attachment 4" that contain the actual road centerline descriptions are incorporated herein by reference.

A printed copy of this Amended Acknowledgment and Amended Notice of Acknowledgment, together with its Attachments and Appendices, may be viewed and/or obtained at the office of the Utah State Archives.



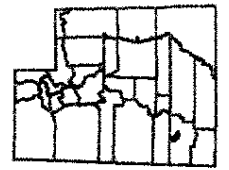


00567673

Notice B: 1122 P: 308 Fee \$0.00 Page 3 of 6  
 Patsy Cutler, Iron County Recorder  
 02/14/2008 10:22:31 AM By GOVERNOR/STATE OF UTAH



1:82,941  
 1 inch equals 1.3 miles



- Land Ownership Categories**
- BLM
  - Private
  - SITLA, State Trust Land
  - USFS, National Forest
  - State Parks and Recreation
  - Tribal, Indian Reservation
  - NPS, National Park

- Wilderness**
- UDWR Wildlife Reserve
  - DOD, Military
  - State Sovereign Land
  - National Recreation Area
  - USFWS, Natl. Wildlife Refuge


- Transportation Network**
- MUD SPRINGS ROAD
  - Other Roads
  - Title V, Issued Or Under Consideration By BLM Or County
  - Photo Event Point

Section = 1 Mile


**MUD SPRINGS ROAD - Iron County  
 SGID RD\_ID RD110037**

Map prepared by the State of Utah  
 Automated Geographic Reference Center  
 Room 5130 State Office Building  
 Salt Lake City, Utah 84114  
 Apr 17, 2007





EP110037004



EP110037010



EP110037022




EP110037025



EP110037027

**00567673**  
 Notice B: 1122 P: 309 Fee \$0.00 Page 4 of 6  
 Patsy Cutler, Iron County Recorder  
 02/14/2008 10:22:31 AM By GOVERNOR/STATE OF UTAH



EP000000000

**MUD SPRINGS ROAD - Iron County  
SGID RD\_ID RD110037**

Map prepared by the State of Utah  
Automated Geographic Reference Center  
Room 5130 State Office Building  
Salt Lake City, Utah 84114  
April 17, 2007



### Attachment 3

#### Beginning & Ending Points and Township, Range, and Section References For:

**Popular Name: MUD SPRINGS ROAD**

**County: Iron**

**County Road Number: 37**

**State Geographic Information Database (SGID) Road Identification Number: RD110037.**

**Total Road Length: 17.18 miles more or less.**

**Beginning at a point** on the road centerline located at 38 degrees 01 minutes 41.18 seconds North Latitude and -113 degrees 15 minutes 12.78 seconds West Longitude, which can be converted to mapping accuracy State Plane Utah South Zone NAD 83 feet coordinates of X = 1,135,349.6 feet and Y = 10,342,965.5 feet based on the US Survey Foot conversion.

**Ending at a point** on the road centerline located at 37 degrees 55 minutes 36.64 seconds North Latitude and -113 degrees 01 minutes 052.5 seconds West Longitude, which can be converted to mapping accuracy State Plane Utah South Zone NAD 83 feet coordinates of X = 1,198,768.2 feet and Y = 10,304,971.7 feet based on the US Survey Foot conversion.

This road may traverse:

Township 32 South Range 12 West, Section(s) 7,8,15,16,17,22,26,27,34,35, Salt Lake Base & Meridian

Township 32 South Range 13 West, Section(s) 12, Salt Lake Base & Meridian

Township 33 South Range 10 West, Section(s) 18, Salt Lake Base & Meridian

Township 33 South Range 11 West, Section(s) 5,7,8,9,10,13,14,15, Salt Lake Base & Meridian

Township 33 South Range 12 West, Section(s) 1,2,12, Salt Lake Base & Meridian

See Attachment 1 above for a cartographic depiction of the course of this road.

**00567673**

Notice B: 1122 P: 310

Fee \$0.00

Patsy Cutler, Iron County Recorder

02/14/2008 10:22:31 AM By GOVERNOR/STATE OF UTAH Page 5 of 6



**Attachment 4  
Road Centerline Description Cover Page(s)**

**Popular Name: MUD SPRINGS ROAD**

**County: Iron**

**County Road Number: 37**

**State Geographic Information Database (SGID) Road Identification Number: RD110037.**

**Total Road Length: 17.18 miles more or less.**

**Centerline Descriptions Of Road-Segments That Cross Over Federally Owned Land, Derived From Global Positioning System Data And Cross-checked against USGS Digital Orthophoto Quadrangles Compiled By The Utah Automated Geographic Reference Center And Entered Into The State Geographic Information Database (SGID).**

<b>Road-Segments Listed by SGID Road Identification Number (RD ID)</b>	<b>Road-Segment Numbers</b>	<b>Believed Ownership Of Servient Estate</b>	<b>Approximate Segment Length</b>	<b>See Attached Appendix</b>
RD110037	001	PVT	1.11 Miles	(not shown)
RD110037	002	BLM	1.36 Miles	A
RD110037	003	ST	1 Miles	(not shown)
RD110037	004	BLM	3.52 Miles	B
RD110037	005	PVT	0.67 Miles	(not shown)
RD110037	006	ST	1.14 Miles	(not shown)
RD110037	007	BLM	8.38 Miles	C
		<b>Total Road Length</b>	<b>17.18</b>	

\* Indicates that a Title V permit will be requested, is in process, or has been issued.

† Indicates that road-segments crossing Forest Service land are under consideration by the state and county as of the date of this Amended Acknowledgment and Amended Notice of Acknowledgment.

**00567673**

Notice B: 1122 P: 311 Fee \$0.00 Page 6 of 6  
Patsy Cutler, Iron County Recorder  
02/14/2008 10:22:31 AM By GOVERNOR/STATE OF UTAH

