

**Acknowledgment and  
Notice of Acknowledgment  
of Acceptance of R.S. 2477  
Right-of-Way Grant**

**00555456**

Notice B: 1094 P: 656 Fee \$0.00  
Patsy Cutler, Iron County Recorder  
06/28/2007 10:11:01 AM By GOVERNOR OF THE STATE OF UTAH



**THE STATE OF UTAH**

**TO ALL WHOM THESE PRESENTS SHALL COME, Greeting:**

**Know ye,** This is an Acknowledgment and Notice of Acknowledgment made under Utah Code § 72-5-309 through 310 inclusive that the grant of the United States of America of “the right of way for the construction of highways over public lands, not reserved for public uses” under United States Revised Statutes 2477 (43 U.S.C. § 932 (repealed October 21, 1976, with proviso recognizing the validity of rights-of-way already established)) was accepted for and on behalf of the State of Utah and its political subdivision Iron County as it pertains to the highway located in Iron County known as MUD SPRINGS ROAD; County Road Number: 37; State Geographic Information Database (SGID) Road Identification Number: RD110037. Total road length is 17.18 miles more or less.

The reasons for this acknowledgment are as follows (indicated by an “X” in one or more blocks and any supplemental comment):


- The road was laid out or erected for public use over public lands not reserved for public uses prior to the earlier of (a) the October 21, 1976 repeal of R.S. 2477 or (b) the date the servient estate was reserved for public uses;
- By reason of its continuous use as a public highway over public lands not reserved for public uses for a period of at least ten years prior to the earlier of (a) the October 21, 1976 repeal of R.S. 2477 or (b) the date the servient estate was reserved for public uses;
- Other (explain).

A printed copy of a map showing the location of the road in said county is appended hereto as “Attachment 1.” A printed copy of photos of the road is appended hereto as “Attachment 2.” A printed copy of a description of the beginning and ending points of the entire road together with a list of Townships, Ranges and Sections that may be traversed by the road in said county is appended hereto as “Attachment 3.” A printed copy of the Road Centerline Description Cover Page(s) is appended hereto as “Attachment 4.” The Appendices referenced in “Attachment 4” that contain the actual road centerline descriptions are incorporated herein by reference.

A printed copy of this Acknowledgment and Notice of Acknowledgment, together with its Attachments and Appendices, may be viewed and/or obtained at the office of the Utah State Archives.

An electronic copy of this Acknowledgment and Notice of Acknowledgment, together with its Attachments and Appendices referenced in the Attachments, may be viewed and/or downloaded as read-only PDF (Portable





00555456

Notice B: 1094 P: 658 Fee \$0.00  
Patsy Cutler, Iron County Recorder Page 3 of 6  
06/28/2007 10:11:01 AM By GOVERNOR OF THE STATE OF UTAH



**MUD SPRINGS ROAD - Iron County**  
**SGID RD\_ID RD110037**

**Land Ownership Categories**

- BLM
- Private
- SITLA, State Trust Land
- USFS, National Forest
- State Parks and Recreation
- Tribal, Indian Reservation
- NPS, National Park

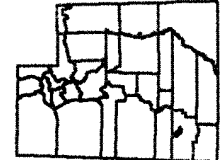
- ◆ Wilderness
- ◆ UDWR Wildlife Reserve
- ◆ DOD, Military
- ◆ State Sovereign Land
- ◆ National Recreation Area
- ◆ USFWS, Natl. Wildlife Refuge

**Transportation Network**

- MUD SPRINGS ROAD
- Other Roads
- Title V, Issued Or Under Consideration By BLM Or County
- Photo Event Point
- Section = 1 Mile




1:82,941  
1 inch equals 1.3 miles




Map prepared by the State of Utah  
Automated Geographic Reference Center  
Room 5130 State Office Building  
Salt Lake City, Utah 84114  
Apr 17, 2007





EP110037004



EP110037010



EP110037022



EP110037025



EP110037027

**00555456**

Notice B: 1094 P: 659 Fee \$0.00 Page 4 of 6  
Patsy Cutler, Iron County Recorder  
06/28/2007 10:11:01 AM By GOVERNOR OF THE STATE OF UTAH



EP000000000

**MUD SPRINGS ROAD - Iron County**  
**SGID RD\_ID RD110037**

Map prepared by the State of Utah  
Automated Geographic Reference Center  
Room 5130 State Office Building  
Salt Lake City, Utah 84114  
April 17, 2007



## Attachment 3

### Beginning & Ending Points and Township, Range, and Section References For:

**Popular Name: MUD SPRINGS ROAD**

**County: Iron**

**County Road Number: 37**

**State Geographic Information Database (SGID) Road Identification Number: RD110037.**

**Total Road Length: 17.18 miles more or less.**

**Beginning at a point** on the road centerline located at 38 degrees 01 minutes 41.18 seconds North Latitude and -113 degrees 15 minutes 12.78 seconds West Longitude, which can be converted to mapping accuracy State Plane Utah South Zone NAD 83 feet coordinates of X = 1,135,349.6 feet and Y = 10,342,965.5 feet based on the US Survey Foot conversion.

**Ending at a point** on the road centerline located at 37 degrees 55 minutes 36.64 seconds North Latitude and -113 degrees 01 minutes 052.5 seconds West Longitude, which can be converted to mapping accuracy State Plane Utah South Zone NAD 83 feet coordinates of X = 1,198,768.2 feet and Y = 10,304,971.7 feet based on the US Survey Foot conversion.

This road may traverse:

Township 32 South Range 12 West, Section(s) 7,8,15,16,17,22,26,27,34,35, Salt Lake Base & Meridian

Township 32 South Range 13 West, Section(s) 12, Salt Lake Base & Meridian

Township 33 South Range 10 West, Section(s) 18, Salt Lake Base & Meridian

Township 33 South Range 11 West, Section(s) 5,6,7,8,9,10,13,14,15, Salt Lake Base & Meridian

Township 33 South Range 12 West, Section(s) 1,2,12, Salt Lake Base & Meridian

See Attachment 1 above for a cartographic depiction of the course of this road.

**00555456**

Notice B: 1094 P: 650 Fee \$0.00 Page 5 of 6  
Patsy Cutler, Iron County Recorder  
06/28/2007 10:11:01 AM By GOVERNOR OF THE STATE OF UTAH



**Attachment 4  
Road Centerline Description Cover Page(s)**

**Popular Name: MUD SPRINGS ROAD**

**County: Iron**

**County Road Number: 37**

**State Geographic Information Database (SGID) Road Identification Number: RD110037.**

**Total Road Length: 17.18 miles more or less.**

**Centerline Descriptions Of Road-Segments That Cross Over Federally Owned Land, Derived From Global Positioning System Data And Cross-checked against USGS Digital Orthophoto Quadrangles Compiled By The Utah Automated Geographic Reference Center And Entered Into The State Geographic Information Database (SGID).**

<b>Road-Segments Listed by SGID Road Identification Number (RD ID)</b>	<b>Road-Segment Numbers</b>	<b>Believed Ownership Of Servient Estate</b>	<b>Approximate Segment Length</b>	<b>See Attached Appendix</b>
RD110037	001	PVT	1.11 Miles	(not shown)
RD110037	002	BLM	1.36 Miles	A
RD110037	003	ST	1 Miles	(not shown)
RD110037	004	BLM	3.52 Miles	B
RD110037	005	PVT	0.67 Miles	(not shown)
RD110037	006	ST	1.14 Miles	(not shown)
RD110037	007	BLM	8.38 Miles	C
		<b>Total Road Length</b>	<b>17.18</b>	

\* Indicates that a Title V permit will be requested, is in process, or has been issued.

† Indicates that road-segments crossing Forest Service land are under consideration by the state and county as of the date of this Acknowledgment and Notice of Acknowledgment.

**00555456**

Notice B: 1094 P: 661 Fee \$0.00  
Patsy Cutler, Iron County Recorder Page 6 of 6  
06/28/2007 10:11:01 AM By GOVERNOR OF THE STATE OF UTAH

