

Joseph H. Crow, single, the signer of the above instrument, who duly acknowledged to me that he executed the same.

My commission expires
May 28, 1927

SEAL J. S. Nelson,
Notary Public
Salt Lake City State of Utah
Commission expires
May 28, 1927

J S. Nelson
Notary Public.
Residing at Salt Lake City, Utah.

Recorded at the request of Martha M Crow Feb 18 1926 at 2:07 P. M., in Bk 12-K of Deeds, Pgs 371-372.
(Signed) Lillian Cutler Recorder Salt Lake County, Utah. By R G Collett, Deputy. C-24,134,7,C-27,52,8.

#553509

QUITCLAIM DEED


Bankers Trust Company, a Utah corporation, Grantor, having its principal place of business at Salt Lake City, Salt Lake County, State of Utah, hereby quitclaims to FRANCIS C. TYNG, Grantee, of Fort Douglas, in Salt Lake County, State of Utah, for the sum of One Hundred Thirty and 06/100 Dollars (\$130.06), the following described tract of land in Salt Lake County, State of Utah, to-wit:

The North two (2) rods of the West four (4) rods of Lot Three (3), Block Seventy-six (76), Plat "D", Salt Lake City Survey.

IN WITNESS WHEREOF, said Grantor has caused its corporate name to be hereunto subscribed and seal affixed by its officers thereunto duly authorized this 21st day of May, 1925.

ATTEST:

Geo. T. Petersen
Secretary



Bankers Trust Company,
Incorporated 1912
Salt Lake City,
Under the Laws of Utah.

BANKERS TRUST COMPANY
By: W W Armstrong
President

STATE OF UTAH)
COUNTY OF SALT LAKE)ss.

On this 21st day of May, A. D. 1925, personally appeared before me W. W. ARMSTRONG, who being duly sworn, did say that he is the President of BANKERS TRUST COMPANY, a Utah corporation; that the foregoing instrument was signed in behalf of said corporation by authority of its by-laws, and said W. W. ARMSTRONG acknowledged to me that said corporation executed the same.

Residing at Salt Lake City, Utah
My Commission expires
June 19, 1928/

Leslie P. Broberg,
Notary Public
State of Utah.
Commission expires
June 19, 1928.

Leslie P. Broberg
Notary Public

Recorded at request of Salt Lake Abstract Co- Feb 18 1926 at 3:10 P. M., in Bk 12-K of Deeds, Pg 372.
(Signed) Lillian Cutler Recorder Salt Lake County, Utah. By Zina W. Cummings Deputy. C-6,4,32.

#553517

WARRANTY DEED

Leo B. Solomon, his wife Florence S. Solomon, and George H. Parker, his wife Thelma S. Parker who took title as Solomon-Parker Company grantors, of Salt Lake City, Utah hereby convey and warrant to G. Todd Taylor grantee, of Salt Lake City, Utah for the sum of Ten (\$10.00) and no/100 DOLLARS, and other valuable considerations the following described tract of land in Salt Lake County, State of Utah.

Commencing at a point 66 feet North from the South-east corner of Lot 8, Block 55, Plat "B", Salt Lake City Survey, thence West 165 feet; thence North 56 feet; thence East 87 feet; thence South 40 feet; thence East 78 feet; thence South 16 feet;

Together with all improvements thereon.

Subject to a mortgage in the sum of \$3000.00 which the grantee herein assumes and agrees to pay, also subject to the taxes after the year 1922, excepting the taxes for the year 1924, and also subject to the interest due on the above mentioned mortgage.

Witness the hands of said grantors this Twenty-seventh day of January A. D. 1926.

Signed in the presence of
F. Y. Taylor

Leo B. Solomon.
Florence S. Solomon
Geo H Parker
Thelma S. Parker.

STATE OF UTAH,)
County of Salt Lake)ss.

On the Twenty-seventh day of January A. D. 1926 personally appeared before me Leo B. Solomon, his wife Florence S. Solomon, and George H. Parker, his wife Thelma S. Parker the signers of the above instrument, who duly acknowledged to me that they executed the same.

My commission expires
Nov- 8, 1929

SEAL Leslie C. Taylor,
Notary Public
Salt Lake City-State of Utah.
Commission expires
Nov. 8, 1929.

Leslie C Taylor
Notary Public.

Recorded at the request of Taylor Brothers Feb 18 1926 at 4:26 P. M., in Bk 12-K of Deeds, Pg 372. (Signed) Lillian Cutler Recorder Salt Lake County, Utah. By Zina W. Cummings Deputy. C-23,229,16 & 17.

#553535

WARRANTY DEED.

ANNA LOUISE KELLOCK and SAMUEL K. KELLOCK, her husband, GRANTORS, of Salt Lake City, Salt Lake County, State of Utah, hereby convey and warrant to WALKER BROTHERS BANKERS, a Utah corporation GRANTEE for the sum of TEN DOLLARS (\$10.00) and other valuable consideration, the receipt whereof is hereby acknowledged, the following described tract of land in Salt Lake County, State of Utah, to-wit:

Beginning at a point North 0°01'57" West 85 feet and North 89°58'03" East 216 feet from the Northeast corner of Lot 24, Block 6, Popperton Place, said point being the Southeast corner of Lot 8, Block 13, Bonneville-on-the-Hill Plat and the point of beginning; thence North 0°01'50" West 140 feet; thence North 89°58'03" East 26.26 feet; thence along a curve to the left (radius 338.11 feet) 30.93 feet; to the Northeast corner of said tract; thence begin at said point of beginning, at Southeast corner of Lot 8, Block 13, Bonneville-on-the-Hill Plat, and running thence North 89°59'03" East 26.26 feet; thence along a curve to the left (radius 478.11 feet) 43.74 feet to the Southeast corner of said tract; thence Northwesterly on a direct line to the Northeast corner of the tract above described;


Together with a Right-of-way: Beginning at a point North 0°01'57" West 85 feet and North 89°58'03" East 216 feet and North 0°01'57" West 140 feet from the Northeast corner of Lot 24, Block 6, Popperton Place (said point being the Northeast corner of Lot 8, Block 13, Bonneville-on-the-Hill Plat, and the point of beginning); thence North 89°58'03" East 26.26 feet; thence along a curve to left (radius 338.11 feet) 95.99 feet; thence North 16°17'58" West 25 feet; thence Westerly along a curve to right (radius 213.33 feet) 25 feet; thence South 11°43'28" East 10 feet; thence Westerly along a curve to right (radius 323.11 feet) 65.93 feet; thence South 89°58'03" West 26.26 feet; thence South 0°01'57" East 15 feet to the place of beginning;

Subject to a mortgage for \$7500.00 to Central Trust Company, dated July 17, 1925, recorded in Book 11-F of Mortgages page 453 thereof in the office of the County Recorder of Salt Lake County, Utah;

Also subject to a second mortgage for \$2500.00 to Ben Rosenblum recorded in the office of the County Recorder of Salt Lake County as document #551359;

Subject to General Taxes for the year 1926.

WITNESS THE HANDS OF THE GRANTORS this 2nd day of February, 1926.



Anna Louise Kellock
(Anna Louise Kellock)
Samuel K Kellock
(Samuel K. Kellock)
Grantors.

STATE OF UTAH)
COUNTY OF SALT LAKE) SS

ON THIS 2nd day of February, 1926, personally appeared before me Anna Louise Kellock and Samuel K. Kellock, her husband, the signers of the within instrument, who duly acknowledged to me that they executed the same.

My Commission expires:
April 24/ 1929

Josephine Cunningham,
Notary Public
Salt Lake City-State of Utah.
Commission expires
Apr. 24, 1929. **SEAL**

Josephine Cunningham
Notary Public,
Residing at Salt Lake City, Utah.

Recorded at request of Walker Bros Bankers Feb 18 1926 at 4:44 P. M., in Bk 12-K of Deeds, Pgs 372-373.
(Signed) Lillian Cutler Recorder Salt Lake County, Utah. By R G Collett Deputy. D-16,245,28-31.

#553536

WARRANTY DEED.


Bessie Hawke and William Hawke, her husband grantors of Salt Lake City, County of Salt Lake, State of Utah, hereby Convey and Warrant to McConaughy-Losee Lumber Company grantee of the same place for the sum of Fifteen hundred and no/100 (\$1500.00) DOLLARS, the following described tract of land in Salt Lake County, State of Utah:

Commencing 2 $\frac{1}{2}$ feet West from the Northeast corner of Lot 6, Block 2, of West Drive Subdivision, of part of Lots 7 and 8, and all of Lot 15, Block 23, Five Acre Plat "A", Big Field Survey, and running thence South 130 feet; thence West 30 feet; thence North 130 feet; thence East 30 feet to the place of beginning. Being the West 22 $\frac{1}{2}$ feet of Lot 6, and all of the East 7 $\frac{1}{2}$ feet of Lot 7, Block 2, of said subdivision. In Salt Lake City, Salt Lake County, Utah.

Subject to the general taxes for the year 1926, which the grantee assumes and agrees to pay.

Witness, the hands of said grantors, this 15th day of February, A. D. 1926.

Signed in the presence of
D R Lamb



Bessie Hawke.
William Hawke

STATE OF UTAH,)
County of Salt Lake) ss.

On the 15th day of February A. D. 1926 personally appeared before me Bessie Hawke and William Hawke, her husband the signers of the within instrument, who duly acknowledged to me that they executed the same.

My commission expires
7/18/28

N. A. Havercamp,
Notary Public
Salt Lake City-State of Utah.
Commission expires
July 16, 1928. **SEAL**

N. A. Havercamp
Notary Public.

Recorded at the request of McConaughy Losee Lumber Co Feb 18 1926 at 4:45 P. M., in Bk 12-K of Deeds, Pg 373.
(Signed) Lillian Cutler Recorder Salt Lake County, Utah. By R G Collett Deputy. S-17,46,13.

#553544

WARRANTY DEED

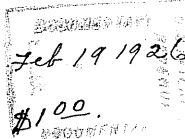
B. L. Farnsworth and Afton S. Farnsworth, his wife, grantors of Salt Lake City, County of Salt Lake, State of Utah, hereby Convey and Warrant to Klasina Dallinga, grantee of Salt Lake City, Utah. for the sum of Ten Dollars and other good and valuable considerations DOLLARS, the following described tract of land in Salt Lake County, State of Utah:

Lot Seven (7) and Eight (8) Block Four (4) Superior addition, Salt Lake City, Utah.

Subject to a mortgage of \$800.00 to the Zion's Benefit Building Society, bearing interest at eight per cent.

Witness the hand of said grantor this seventeenth day of February, A. D. one thousand nine hundred twenty-six.

Signed in presence of
Geo. W. Lucas



B. L. Farnsworth
Afton S. Farnsworth

STATE OF UTAH)
County of Salt Lake) ss.

On the 17th day of February, A. D. one thousand nine hundred twenty six, personally appeared before me B. L. Farnsworth and Afton S. Farnsworth his wife the signers of the above instrument, who duly acknowledged to me that they executed the same.

My commission expires -

Geo. W. Lucas,
Notary Public
Salt Lake City-State of Utah.
Commission expires
Sept. 23, 1929. **SEAL**

Geo. W. Lucas
Notary Public.

Recorded at request of Klasina Dallinga Feb 19 1926 at 9:00 A. M., in Bk 12-K of Deeds, Pg 373. (Signed) Lillian Cutler Recorder Salt Lake County, Utah. By R G Collett Deputy. S-11,186,18.

#553547

WARRANTY DEED

Saidee B. Gundry grantor Salt Lake City, County of Salt Lake, State of Utah, hereby CONVEYS AND WARRANTS to John Whittington and Amelia Whittington ~~xxx~~ grantee of Salt Lake City, Salt Lake County, State of Utah for the sum of Seventeen Hundred Fifty DOLLARS the following described tract of land in Salt Lake County, State of Utah:

All of Lot 7 and the north one-half of Lot 6, Block 1, Carolina Addition, A subdivision of Lots 8 and 9, Block 20, Five Acre Plat "A", Big Field Survey.


Subject to one certain mortgage for the sum of \$1,500.00 running to Mrs. Rose Stewart, which the grantee herein assumes and agrees to pay.

Also, subject to the taxes, both the general and special, for the year 1925 and hereafter.

Witness, the hand of said grantor, this Eighth day of February, A. D. 1926.

Signed in the presence of

F L Spalding



Saidee B. Gundry