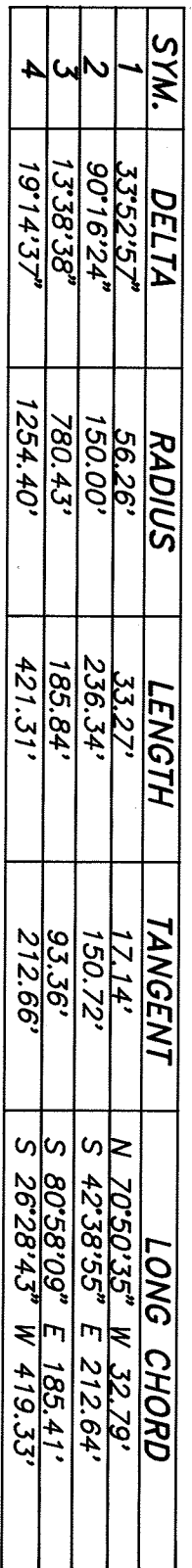


APRIL 1993




SYM.	DELTA	RADIUS	LENGTH	TANGENT	LONG CHORD
1	33°25.2"	56.26	33.22	17.14	N 70°50.35' W 33.79'
2	90°16.24"	150.00	236.34	150.12	S 42°38.95' E 212.64'
3	13°58.56"	780.43	185.64	93.36	S 60°50.45' E 119.43'
4	19°14.57"	1254.40	212.66	121.37	S 26°28.43' W 185.33'


ALL UTILITY EASEMENTS ARE 10.00 FEET
UNLESS NOTED OTHERWISE

I, K. GREG HANSEN, DO HEREBY CERTIFY THAT I AM A REGISTERED LAND SURVEYOR, AND THAT I HOLD CERTIFICATE NO. 7026 AS PRESCRIBED UNDER THE LAWS OF THE STATE OF UTAH, I FURTHER CERTIFY THAT BY AUTHORITY OF THE OWNERS I HAVE MADE A SURVEY OF THE TRACT OF LAND SHOWN ON THIS PLAT AND DESCRIBED BELOW, AND HAVE SUBDIVIDED SAID TRACT OF LAND INTO LOTS AND STREETS HEREAFTER TO BE KNOWN AS: BIGHAM CITY HOSPITAL MEDICAL CENTER SUBDIVISION, AND THE SAME HAS BEEN CORRECTLY SURVEYED AND ALL STREETS ARE THE DIMENSIONS SHOWN.

[illegible]

KNOW ALLEN BY THESE PRESENTS THAT WE, THE UNDERSIGNED OWNERS OF THE ABOVE DESCRIBED TRACT OF LAND HAVING CAUSED THE SAME TO BE SUBDIVIDED INTO LOTS AND STREETS AS SHOWN ON THIS PLAT AND NAME SAID TRACT BRIGHAM CITY HOSPITAL MEDICAL CENTER SUBD. AND HEREBY DEDICATE, GRANT AND CONVEY TO BRIGHAM CITY CORPORATION, BOX ELDER COUNTY, UTAH, FOR PUBLIC UTILITY AND DRAINAGE PURPOSES AS EASEMENTS TO BE USED FOR THE INSTALLATION, MAINTENANCE AND OPERATION OF PUBLIC UTILITY SERVICE LINES AND DRAINAGE AS MAY BE AUTHORIZED BY BRIGHAM CITY, IN WITNESS WE HAVE HERETO SET OUR SIGNATURE THIS 9th DAY OF APRIL, 1993.


 NICHOLAS L. PAUL, HEALTH TRUST, INC.
 DIRECTOR OF REAL ESTATE


 ROBERT H. PARKER JR.
 C.E.O. BRIGIAM CITY COMM.
 HOSPITAL, INC.

[illegible]