



ENT 52796:2023 PG 1 of 12
ANDREA ALLEN
UTAH COUNTY RECORDER
2023 Aug 14 09:55 AM FEE 0.00 BY MC
RECORDED FOR CITY OF SARATOGA SPRINGS

When Recorded, Mail To:

City of Saratoga Springs
Attn: City Recorder
1307 N. Commerce Drive, Suite 200
Saratoga Springs, UT 84045

(Space Above for Recorder's Use Only)

UTILITY EASEMENT AGREEMENT

This UTILITY EASEMENT AGREEMENT (this "**Agreement**") is made and entered into effective as of the 14 day of August, 2023 (the "**Effective Date**"), by and between SUBURBAN LAND RESERVE, INC., a Utah corporation ("**Grantor**"), CLAYTON PROPERTIES GROUP II, INC., a Utah corporation ("**Developer**"), and the CITY OF SARATOGA SPRINGS, a Utah municipal corporation ("**City**") (Developer and City are sometimes referred to together as the "**Grantee Parties**"). Grantor, Developer, and City are at times referred to herein individually as "**Party**" and collectively as "**Parties**".

RECITALS

A. Grantor is the owner of that certain real property located in the City of Saratoga Springs, Utah County, Utah, ~~commonly known as Tax Parcel No. _____~~ (the "**Grantor Property**").

B. The Grantee Parties desire to obtain and Grantor is willing to convey a non-exclusive utility easement over the Grantor Property subject to the terms and conditions of this Agreement.

NOW, THEREFORE, for good and valuable consideration, the receipt and sufficiency of which is hereby acknowledged, the Parties agree as follows:

TERMS AND CONDITIONS

1. **Grant of Utility Easement.** Grantor does hereby convey, without warranty, unto Grantee Parties and for the benefit of the Grantee Parties, a non-exclusive easement (the "**Easement**") under and across that portion of the Grantor Property more particularly described and depicted on Exhibit A, attached hereto and incorporated herein by this reference (the "**Easement Area**") for the construction, replacement, relocation, removal, operation, use, maintenance and repair of utility facilities, lines, conduits, pipes, channels, ponds, ditches, valves, structures, boxes, and other similar transmission and distribution structures and facilities, and all related appurtenances owned and operated by City for the provision of services such as water, secondary water, irrigation water, drinking water, culinary water, storm drainage, storm sewer, sanitary sewer and sewer (collectively, the "**Utility Improvements**"). The Grantee Parties hereby agree that the Utility Improvements shall be constructed and placed underground and shall not be visible from the surface of the Grantor Property. All costs of the Utility Improvements and all

construction, replacement, relocation, removal, operation, use, maintenance and/or repair thereof, shall be the sole responsibility of the Grantee Parties.

1.1. Purpose of Easement. The Easement is being granted to allow Developer to meet the City's development standards required for the subdivision and development, and to allow the City to maintain, repair, and replace the Utility Improvements after the City's acceptance of the same. Developer, therefore, shall be solely responsible for the proper and timely construction and installation of the Utility Improvements per the City's standards.

1.2. The City's Acceptance and Maintenance of Utility Improvements. Upon completion of the Utility Improvements by Developer, and acceptance in writing by the City, the City shall, at its sole cost and expense, maintain the Utility Improvements in good order and condition, except for repairs, during the one (1) year warranty period per the City's development standards. Upon expiration of the one (1) year warranty period, Developer shall maintain and repair the Utility Improvements at its sole cost and expense.

2. Access. The Grantee Parties and their agents, servants, employees, consultants, contractors, and subcontractors (collectively, "**Grantee's Agents**") shall have the right to enter upon the Easement Area solely for the purposes permitted by this Agreement. The Grantee Parties shall enter upon the Easement Area from existing roads at its sole risk and hazard, and the Grantee Parties and its successors and assigns, hereby release Grantor from any and all claims relating to the condition of the Easement Area and the entry upon the Easement Area by the Grantee Parties and Grantee's Agents. In the event the Grantee Parties need to access the Easement Area to perform any maintenance, repair, or restoration work on the Easement Area, the Grantee Parties shall (i) use reasonable efforts to minimize any interference or disruption to Grantor's use and occupancy of the Easement Area, and (ii) except in the case of an emergency, perform such work on days other than Sunday (and in the event of any emergency on Sunday, work will only be performed to the minimum extent necessary to cure or remediate such emergency).

3. Replacement of Utility Easement with Subdivision Plat Recordation. Upon the recordation of a subdivision plat with the Utah County Recorder's Office per the City's development standards, which shall provide for the equivalent replacement of the easements in this Agreement in the favor of the City, the Utility Easement shall automatically be deemed superseded and replaced, but only with respect to such portion of the Grantor Property over which a subdivision plat is recorded. Upon such subdivision plat recordation, the rights and obligations in this Agreement shall be of no force or effect so long as the equivalent rights of the City are granted in such recorded subdivision plat. For the remainder of Grantor Property that is not subdivided pursuant to a recorded subdivision plat, this Agreement shall continue in full force and effect.

4. Reservation by Grantor. Notwithstanding anything to the contrary stated herein, Grantor hereby reserves the right to use the Easement Area for any use not inconsistent with the Grantee Parties' permitted use of the Easement Area. Without limiting the above, Grantor reserves the right (i) to relocate, or require the relocation of the Utility Improvements and the Easement Area at any time at Grantor's cost and expense, provided that such relocation provides the Grantee Parties with comparable easement rights and functionality and such relocation terminates the use of the easement in its prior location, and (ii) to grant additional rights, easements or encumbrances

to other third parties to use or occupy the Easement Area (or the surface of the Grantor Property above same). The Grantee Parties hereby understand and agree that this easement is granted on a non-exclusive basis and that other third parties have been, and/or may be in the future, granted the right by Grantor to use the Easement Area and/or surrounding areas in a way that does not materially prevent or impair the use or exercise of the easement rights granted hereby.

5. **Condition of Utility Easement Area.** Each of the Grantee Parties accept the Easement Area and all aspects thereof in their "AS IS," "WHERE IS" condition, without warranties, either express or implied, "WITH ALL FAULTS," including but not limited to both latent and patent defects, the existence of hazardous materials, if any, and any other easements, rights, or other encumbrances affecting the Easement Area. Each of the Grantee Parties hereby waive all warranties, express or implied, regarding the title, condition, and use of the Easement Area, including, but not limited to any warranty of merchantability or fitness for a particular purpose. Without limiting the generality of the foregoing, the Easement Area is granted to the Grantee Parties subject to: (a) any state of facts which an accurate ALTA/ASCM survey (with Table A items) or physical inspection of the Easement Area might show, (b) all zoning regulations, restrictions, rules and ordinances, building restrictions and other laws and regulations now in effect or hereafter adopted by any governmental authority having jurisdiction; and (c) reservations, easements, rights-of-way, covenants, conditions, restrictions, encroachments, liens, and encumbrances and all other matters of record or enforceable at law or in equity. The Grantee Parties must obtain any and all consents, approvals, permissions, and agreements to cross, encumber, or encroach upon any other easements or rights of others related to its use and improvement of the Easement Area.

6. **Maintenance and Restoration.** During the initial one (1) year period which follows completion of construction and installation of the Utility Improvements by Developer (the "Warranty Period"), the Utility Improvements shall be maintained in good order and condition by the City, with any repairs of the Utility Improvements during the Warranty Period being performed by Developer at its sole cost and expense. Following the expiration of the Warranty Period, the City, at its sole cost and expense, shall maintain and repair the Utility Improvements and any and all related improvements installed by Developer, in good order and condition. During the course of its performance of the work permitted by this Agreement, the Grantee Parties shall promptly repair any damage to the Grantor Property and Grantor's improvements located thereon (including, without limitation, any and all landscaping, trees, fences, water and/or irrigation pipes, lines and ditches, curbs, gutters, asphalt surfaces, fences, signs, lighting, buildings, etc.) caused by the Grantee Parties and/or Grantee Parties' agents, and shall restore the Grantor Property and the improvements thereon to the same or better condition as they existed prior to any entry onto or work performed on the Grantor Property by the Grantee Parties and Grantee Parties' agents. The Grantee Parties' restoration responsibilities shall also include, but not be limited to: (i) removal of all improvements, equipment, or materials other than the Utilities which it has caused to be placed upon the Grantor Property; (ii) mounding of the same topsoil which was originally removed in the excavation process, in all areas excavated by the Grantee Parties such that the mounded areas shall settle to the approximate depth of the surrounding surface after the construction activities; (iii) the filling in and repairing of all other portions of the Grantor Property which are damaged, rutted, or otherwise disturbed as a result of The Grantee Parties' operations with the same topsoil existing prior to said construction activities as necessary such that all disturbed areas are ready for re-

vegetation; (iv) compacting the soil after it is backfilled to a density acceptable to Grantor; (v) grading the areas in which the soils were removed and relocated; and (vi) leaving the Grantor Property in a condition which is clean, free of debris and hazards which may be caused by Grantee Parties' activities, and subject to neither environmental hazards nor liens caused by the Grantee Parties' activities.

7. Construction of the Improvements. The Grantee Parties will conduct all construction, maintenance, repair, and/or restoration activities in a good and workmanlike manner in compliance with all laws, rules, and ordinances—both present and future. Upon completion of the Utility Improvements, Grantee Parties' shall provide Grantor with evidence reasonably satisfactory to Grantor of such completion.

8. Compliance with Laws. The Grantee Parties will comply with all present or future laws, statutes, codes, acts, ordinances, rules, regulations, orders, judgments, decrees, injunctions, rules, regulations, permits, licenses, authorizations, directions, and requirements of and agreements with all governments, departments, commissions, boards, courts, authorities, agencies, officials, and officers, foreseen or unforeseen, ordinary or extraordinary, including, without limitation, any building, zoning, and land use laws.

9. Insurance. Prior to entering onto the Easement Area, the Grantee Parties shall maintain, or shall cause to be maintained, policies which, at a minimum, provide Grantor the protections set forth below. Additionally, the Grantee Parties will ensure that prior to entering onto the Easement Area or the Grantor Property, all of Grantee Parties' agents and other such parties who assist with the Utilities or use of the Easement Area are either covered under the terms of the Grantee Parties' insurance policies, or that each obtain similar policies and which, at a minimum, provide Grantor the same protections. Such insurance may be carried under a "blanket" policy or "blanket" policies covering other properties of Grantee Parties' and may be subject to such self-insured retentions as Grantee Parties' may desire. Prior to any entry onto, or construction within, the Easement Area by the Grantee Parties, Grantor shall have the right to approve the Grantee Parties' respective insurance and the Grantee Parties shall (i) provide certificates to Grantor evidencing such insurance in a form acceptable to Grantor, and (ii) cause its consultants, contractors, and subcontractors to add Grantor as an additional insured (it being understood that Developer shall list Grantor as additional insured in the construction and installation of the Utility Improvements).

9.1. Liability Insurance Coverage and Limits. A commercial general liability insurance policy insuring the Grantee Parties' interests against claims for personal injury, bodily injury, death, property damage occurring on, in or about the Utility Easement Area and the ways immediately adjoining the Easement Area, with a "Combined Single Limit" covering personal injury liability, bodily injury liability and property damage liability of not less than Two Million Dollars (\$2,000,000.00). The coverage set forth above shall be primary coverage and shall apply specifically to the Easement Area, activities on the Grantor Property, and adjacent areas;

9.2. Workers' Compensation Insurance. All Workers' Compensation and Employers' Liability Insurance required under applicable Workers' Compensation Acts and/or applicable law; and

9.3. Automobile Insurance. Automobile Liability Insurance with a minimum limit of not less than One Million Dollars (\$1,000,000.00) Combined Single Limit per accident, and coverage applying to "Any Auto."

10. Indemnification by the Grantee Parties. The Grantee Parties hereby agree to indemnify, save, defend (with counsel reasonably acceptable to Grantor) and hold harmless Grantor, and any entity controlling, controlled by, or under control with Grantor, and its and their Affiliates' officers, directors, employees, managers, members, agents and servants ("Affiliates") from and against any and all liens, encumbrances, costs, demands, claims, judgments, and/or damage that may be incurred by Grantor or its Affiliates as a result of any liabilities, damages, judgments, costs, expenses, penalties, and/or injuries to persons or property caused by or arising out of, either directly or indirectly, (i) the use of the Easement Area by the Grantee Parties and/or Grantee Parties' agents; (ii) any entry onto the Easement Area and/or the Grantor Property by the Grantee Parties and/or Grantee Parties' agents; and (iii) any work performed on the Easement Area by the Grantee Parties and/or Grantee Parties' agents, except to the extent caused directly by Grantor and/or its Affiliates.

11. Waiver of Governmental Immunity. The Parties acknowledge that the City is an entity of the State of Utah, and/or other similar governmental entity, and as such is subject to and bound by the provisions of the Utah Governmental Immunity Act, Utah Code Section 63-30-1 et. seq., and/or other similar laws (collectively, the "Act"). Notwithstanding the foregoing, the City hereby waives such provisions of the Act, and any other immunity-related laws or statutes, that may invalidate in any way (i) the obligations, duties, and/or responsibilities of the City to Grantor under this Agreement (including without limitation, Grantee Parties' indemnity obligations hereunder), or (ii) any express rights or remedies of Grantor hereunder.

12. Liens. The Grantee Parties shall keep the Easement Area and the Grantor Property free from any liens arising out of any work performed, materials furnished, or obligations incurred by, through, for, or under the Grantee Parties, and shall indemnify, hold harmless and agree to defend Grantor from any liens that may be placed on the Easement Area and/or the Grantor Property pertaining to any work performed, materials furnished, or obligations incurred by, through, for, or under the Grantee Parties or any of Grantee Parties' agents. Any such liens shall be released of record within thirty (30) days.

13. Notices. All notices, demands, statements, and requests (collectively, the "Notice") required or permitted to be given under this Agreement must be in writing and shall be deemed to have been properly given or served as of the date hereinafter specified: (i) on the date of personal service upon the Party to whom the Notice is addressed or, if such Party is not available, the date such Notice is left at the address of the Party to whom it is directed; (ii) two business days after the date the Notice is postmarked by the United States Post Office, provided it is sent prepaid, registered or certified mail, return receipt requested; (iii) on the date the Notice is delivered by a courier service (including Federal Express, Express Mail, Lone Star or similar operation) to the address of the Party to whom it is directed, provided it is sent prepaid, return receipt requested, or (iv) on the date the Notice is sent by electronic mail with both a delivery and read receipt received by the sender. The addresses of the signatories to this Agreement are set forth below:

If to Grantor: Suburban Land Reserve, Inc.
P.O. Box 511195
Salt Lake City, UT 84151-1196
Attn: Ryan Bull

If to Developer: Clayton Properties Group II, Inc.
206 E. Winchester St.
Murray, UT 84107
Attn: _____

If to the City: Jeremey Lapin
Public Works Director
1307 N. Commerce Drive, Suite 200
Saratoga Springs, UT 84045
jlapin@saratogaspringscity.com

With a copy to: Kevin Thurman
City Attorney
1307 N. Commerce Drive, Suite 200
Saratoga Springs, UT 84045
kthurman@saratogaspringscity.com

14. Miscellaneous.

14.1. Binding Effect. Except as expressly stated herein, the provisions of this Agreement shall be binding upon and inure to the benefit of the Parties hereto, as well as the successors and assigns of such persons.

14.2. Partial Invalidity. If any term, covenant, or condition of this Agreement, or the application of it to any person or circumstance, shall to any extent be invalid or unenforceable, the remainder of this Agreement or the application of such term, covenant, or condition to persons or circumstances, other than those as to which it is invalid or unenforceable, shall not be affected thereby, and each term, covenant, or condition of this Agreement shall be valid and shall be enforced to the extent permitted by law.

14.3. Captions. The captions and headings in this Agreement are for reference only and shall not be deemed to define or limit the scope or intent of any of the terms, covenants, or conditions contained herein.

14.4. Relationship of the Parties. Nothing contained herein shall be construed to make the Parties hereto partners or joint venturers or render any of such Parties liable for the debts or obligations of the other Party hereto.

14.5. Amendment. This Agreement may be canceled, changed, modified, or amended in whole or in part only by the written and recorded agreement of the Parties or their successor and assigns (as determined by the provisions herein).

14.6. Counterparts. This Agreement may be executed in any number of counterparts, and each such counterpart hereof shall be deemed to be an original instrument, but all of such counterparts shall constitute but one Agreement.

14.7. Attorney Fees. In the event any legal action or proceeding for the enforcement of any right or obligations herein contained is commenced, the prevailing Party in such action or proceeding shall be entitled to recover its costs and reasonable attorneys' fees incurred in the preparation and prosecution of such action or proceeding.

14.8. Dedication. Nothing herein contained shall be deemed to be a gift or dedication of any portion of the Grantor Property to the general public or for the general public or for any public purpose whatsoever—it being the intention that this Agreement shall be strictly limited to and for the purposes herein expressed. This Agreement is not intended to create, nor shall it be in any way interpreted or construed to create, any third-party beneficiary rights in any person not specifically benefited by the terms and provisions hereof. Grantor shall have the right to perform any act, or do any thing, from time to time that Grantor may deem necessary or desirable to assure that no public gift dedication (or deemed gift dedication) occurs.

14.9. Assignment. The Grantee Parties may not at any time during this Agreement assign any of their rights and obligations under this Agreement without the prior written consent of Grantor, which consent may be granted or withheld in Grantor's sole and absolute discretion and for any reason or no reason at all.

[Signatures and Acknowledgements to Follow]

IN WITNESS WHEREOF, the Parties have executed this Agreement as of the Effective Date.

GRANTOR:

SUBURBAN LAND RESERVE, INC.,
a Utah corporation

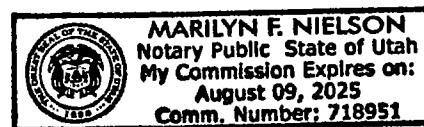
By: *David Cannon*
Name: David Cannon *RS*
Title: President

STATE OF UTAH)
 :SS
COUNTY OF SALT LAKE)

On this 2 day of June, 2023, before me, Marilyn Nielson, of the state and county aforesaid personally appeared David Cannon, with whom I am personally acquainted (or proved to me on the basis of satisfactory evidence), and who, upon oath, acknowledged himself to be the President of SUBURBAN LAND RESERVE, INC., a Utah corporation, and that he as such, being authorized so to do, executed the foregoing instrument on behalf of the entity.


My Commission Expires:
Aug 9, 2025

Marilyn F. Nielson
Notary Public for Utah




DEVELOPER:


CLAYTON PROPERTIES GROUP II, INC.,
a Utah corporation

By: 
Name: MALCOLM THACKER
Title: ASSISTANT SECRETARY

STATE OF UTAH)
:SS
COUNTY OF SALT LAKE)


On this 19 day of July, 2023, before me, Simon Taylor, of the state and county aforesaid personally appeared Malcolm Thacker, with whom I am personally acquainted (or proved to me on the basis of satisfactory evidence), and who, upon oath, acknowledged himself/herself to be the Assistant Secretary of CLAYTON PROPERTIES GROUP II, INC., a Utah corporation, and that he/she as such, being authorized so to do, executed the foregoing instrument on behalf of the entity.

My Commission Expires: 7/25/2023 
Notary Public for Utah



CITY:

CITY OF SARATOGA SPRINGS,
a Utah municipal corporation

By: 
Name: MARK J. CHRISTENSEN
Title: CITY MANAGER

STATE OF UTAH)
)
) :SS
COUNTY OF ~~SALT LAKE~~)
 UTAH

On this 14 day of August, 2023, before me, LUCINDA LOPICCOLO, of the state and county aforesaid personally appeared MARK J. CHRISTENSEN, with whom I am personally acquainted (or proved to me on the basis of satisfactory evidence), and who, upon oath, acknowledged himself/herself to be the CITY MANAGER of the CITY OF SARATOGA SPRINGS, a Utah municipal corporation, and that he/she as such, being authorized so to do, executed the foregoing instrument on behalf of the entity.

My Commission Expires: 04-12-2024 
Notary Public for Utah




EXHIBIT A

Legal description and depiction of the Utility Easement Area

POSEY FORCE MAIN SEWER EASEMENT

(Line 1)

A twenty (20) foot wide sanitary sewer easement, located in a portion of the Northeast Quarter of Section 23, Township 5 South, Range 1 West, Salt Lake Base and Meridian, U.S. Survey, said easement extending ten (10) feet on each side of and lying parallel and adjacent to a line of reference and projection thereof, more particularly described as follows:

Beginning at a point that lies North 89°57'40" West 1265.721 feet along the Quarter Section Line and North 5942.250 feet from the East Quarter Corner of Section 26, Township 5 South, Range 1 West, Salt Lake Base and Meridian and running thence North 99.602 feet; thence North 45°00'00" East 33.670 feet; thence South 89°59'47" East 705.946 feet; thence North 42°42'44" East 29.130 feet to the point of terminus.

Contains: approx. 868 L.F.

