

3466, 755 6E

Corrective Easement
Salt Lake County, Utah

5239166
20 APRIL 92 12:25 PM
KATIE L. DIXON
RECORDER, SALT LAKE COUNTY, UTAH
AMOCO CORPORATION
MAIL CODE 3504 200 E RANDOLPH DR
CHICAGO, IL 60601
REC BY: REBECCA GRAY , DEPUTY

KNOW ALL MEN BY THESE PRESENTS, THAT:

WHEREAS, on October 14, 1991, Amoco Oil Company and Amoco Pipeline Company executed an Easement Agreement recorded in Book 6369, Page 2776-2779, in the Salt Lake County, Utah Recorder's Office.

WHEREAS, there is erroneous information referencing the County and State mentioned in the Easement Agreement stated hereinabove.

The following paragraph should be stricken in its entirety:

For and in consideration of the sum of Ten Dollars and other good and valuable consideration (\$10.00 ogv) the receipt and sufficiency of which is hereby acknowledged, Amoco Oil Company, a Maryland corporation, hereinafter referred to as "AOC", hereby grants, sells, conveys, and warrants to Amoco Pipeline Company, a Maine corporation, its successors and assigns, herein called "APL", a 10' easement for the purpose from time to time of constructing, operating, inspecting, maintaining, protecting, repairing, replacing, changing the size of, and removing a pipeline or pipelines for the transportation of oil, gas, water, and other substances whether fluid or solid, any products and derivatives of any of the foregoing, and any combinations and mixtures of any of the foregoing, upon and along a route to be selected by APL on, over, and through the following described land located in the County of Natrona, State of Wyoming, to wit:

CENTERLINE OF A 10-FOOT EASEMENT LYING 5.0 FEET ON EITHER SIDE OF THE FOLLOWING DESCRIBED CENTERLINE:

Begin at a point which is N00°05'05" 482.70 feet along the Section 14, Township 1 North, Range 1 West, Salt Lake Base and Meridian and running thence S00°34'30"W 972.867 feet, thence N89°25'30"W 42.140 feet, thence S13°23'30"E 761.99 feet, thence S76°39'27"W 169.55 feet to the Easterly pipe rack extended of the AMOCO REMOTE TANK FARM AREA, thence S13°29'24" E 1364.91 feet to the existing pipe line. Containing 3311.50 linear feet, more or less.

In place of the aforesaid paragraph the following paragraph should be substituted:

For an in consideration of the sum of Ten Dollars and other good and valuable consideration (\$10.00 ogv) the receipt and sufficiency of which is hereby acknowledged, Amoco Oil Company, a Maryland corporation, hereinafter referred to as "AOC", hereby grants, sells, conveys, and warrants to Amoco Pipeline Company, a Maine corporation, its successors and assigns, herein called "APL", a 10' easement for the purpose from time to time of constructing, operating, inspecting, maintaining, protecting, repairing, replacing, changing the size of, and removing a pipeline or pipelines for the transportation of oil, gas, water, any other substances whether fluid or solid, any products and derivatives of any of the foregoing, and any combinations and mixtures of any of the foregoing, upon and along a route to be selected by APL on, over, and through the following described land located in the County of Salt Lake, State of Utah, to wit:

Except as herein modified all terms and conditions contained in said Easement shall remain in full force and effect.

DATED this 7 day of APRIL 1992.

ATTEST:

AMOCO OIL COMPANY, GRANTOR


Neva R. Fascia
Neva R. Fascia

By

Bradley L. Brehm

Its: Manager, Real Estate Services

BK6443FC2563



AMOCO PIPELINE COMPANY, GRANTEE

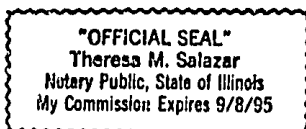
By: L. C. Bennington

Its: Vice President

STATE OF ILLINOIS)
COUNTY OF COOK)

BEFORE ME, the undersigned authority, on this day personally appeared BRADLEY L. BREHM, who is Manager, Real Estate Services of Amoco Oil Company, a corporation, known to me to be the person whose name is subscribed to the foregoing instrument, and acknowledged to me that he executed the same for the purposes and consideration therein expressed, in the capacity therein stated and as the act and deed of said corporation.

GIVEN under my hand and seal of office this 23rd day of March, 1992.




Theresa M. Salazar
Notary Public

STATE OF ILLINOIS)
COUNTY OF ~~DU PAGE~~)
Cook

BEFORE ME, the undersigned authority, on this day personally appeared L. C. BENNINGTON, who is the Vice President of Amoco Pipeline Company, a corporation, known to me to be the person whose name is subscribed to the foregoing instrument, and acknowledged to me that he executed the same for the purposes and consideration therein expressed, in the capacity therein stated and as the act and deed of said corporation.

GIVEN under my hand and seal of office this 7th day of April, 1992.



Theresa M. Salazar
Notary Public