

29900

5131235
25 SEPTEMBER 91 04:26 PM
KATIE L. DIXON
RECORDER, SALT LAKE COUNTY, UTAH
METRO NATIONAL TITLE
REC BY: SHARON WEST , DEPUTY

AMENDMENT TO AMENDED DECLARATION OF
PROTECTIVE COVENANTS, CONDITIONS AND RESTRICTIONS
OF GREENBRIAR

5131235

THIS AMENDMENT TO AMENDED DECLARATION ("Amendment") is made by the undersigned as Owners of Units in the Greenbriar Planned Unit Development, on the 8 day of December, 1989.

W I T N E S S E T H :

WHEREAS, there has previously been filed an Amended Declaration of Protective Covenants, Conditions and Restrictions ("Amended Declaration") which Amended Declaration was recorded in the office of the Salt Lake County Recorder, State of Utah, as Entry No. 3720397 at Book 5414, Page 161; and

WHEREAS, the owners of Units in Greenbriar Homeowners Association have determined that it is in their best interest to have three separate and independent homeowners associations rather than one because of the fact that a large portion of the proposed units of the Greenbriar Homeowners Association are not likely to be developed in the near future and it will be best for the owners of all of the units that the existing Greenbriar Homeowners Association change its name to Greenbriar Homeowners Association I and that it be the homeowners association with respect to the units set forth on Schedule I, that there be a second homeowners association (not now in existence but referred to herein as Greenbriar Homeowners Association II) with respect

BK6359pg1878

to the proposed units set forth on Schedule II, (or such other or different units as may be specified by future Declarations or amendments thereto) and that there be a third homeowners association (not now in existence but referred to herein as Greenbriar Homeowners Association III) with respect to the proposed units set forth on Schedule III (or such other or different units as may be specified by future declarations or amendments thereto); and

WHEREAS, it is the intent of the owners that each of the three homeowners associations shall be solely and separately responsible for its own common areas and units; and

WHEREAS, each of the homeowners associations shall be responsible for the common areas and units as respectively set forth on Exhibits 1, 2 and 3 and Schedules I, II, and III and the units referred to on those respective Exhibits and Schedules; and

WHEREAS, it is the desire of the undersigned owners to have the Amended Declaration cease to apply to the lands and units of Exhibits 2 and 3 and Schedules II and III, and thenceforth pursuant to this Amendment to apply only to the real property including common areas and units set forth on Exhibit 1 and Schedule I ("Area I"), and that there be separate Declarations governing the real property described on Exhibits 2 and 3 (respectively "Area II" and "Area III"); provided, however, it is the further desire of the undersigned owners that there be certain cross-easements with respect to ingress, egress, utilities and flood control between Areas I, II, and III as

follows: (1) for ingress and egress on all roads, streets and walks now existing or which may be in the future constructed which connect with or cross the boundaries between Areas I, II, and/or III or which interconnect within such Areas; (2) for utilities in such locations as they now exist in Area I, and to the extent that they may be created, in Areas II and III; (3) for flood control as described in the paragraph below and (4) easements for encroachments in accordance with Article II §2(b) of the Declaration. All such cross-easements shall be perpetual and should include the rights of maintenance, installation or replacement and such other rights as are customary for such easements; and

WHEREAS, the cross-easements with respect to flood control shall be subject to each homeowners association paying a fair and reasonable amount for the maintenance of the retention pond which is part of Area I, said amount to be determined by the number of total units (within Areas I, II, and III) that are completed with initial occupancy permit issued so that a unit owner within Area II or Area III would pay the same proportionate amount of maintenance with respect to the retention pond that a unit owner in Area I does.

WHEREAS, the parties believe that each of the separate homeowners associations should have a separate declaration and therefore, the Declaration of Greenbriar Homeowners Association II is set forth as Exhibit 4 and the Declaration for Greenbriar Homeowners Association III is set forth as Exhibit 5; and

WHEREAS, the undersigned authorize the Greenbriar Homeowners Association and its officers to quit claim to Greenbriar Homeowners Association II, without further consideration, all of the real property and common areas of Area II, and to quit claim to Greenbriar Homeowners Association III, without further consideration, all of the real property and common areas of Area III; and

WHEREAS, the undersigned desire and intend herein to grant without further consideration to Greenbriar Homeowners Association II all rights of ownership with respect to the real property of Area II, and the undersigned desire and intend to grant to Greenbriar Homeowners Association III all rights of ownership with respect to the real property of Area III, except only the cross-easement rights as described herein.

NOW, THEREFORE, in consideration of the premises and for other valuable consideration, the undersigned do each hereby amend, grant and act as set forth below:

I. AMENDMENT

The Amended Declaration is hereby amended, and these amendments are agreed to, as follows:

1. The words "Greenbriar Homeowners Association" in each and every place in the Amended Declaration in which they appear are and shall be changed to read "Greenbriar Homeowners Association I".

2. The title page which is called "Amended Declaration of Protective Covenants, Conditions and Restrictions of Greenbriar," is and shall be changed to read "Amended Declaration of Protective Covenants, Conditions and Restrictions of Greenbriar I."

3. Article I, Section 1, is amended by replacing subparagraphs (a), (c) and (d) thereof, by the paragraphs given below:

(a) "Association" shall mean the Greenbriar Homeowners Association I, a Utah non-profit corporation, its successors and assigns.

(c) The "PUD properties" or the "PUD" shall mean the units described on Schedule I and the real property described in Exhibit I of the Amendment to the Amended Declaration dated _____, 1989, and any additions thereto, as are subject to this Declaration under the provisions of Article II hereof.

(d) "Common Areas" shall mean those areas within Area I (as more particularly described on Exhibit 1 attached hereto other than the Units) which are marked as "Common Areas" within Area I and/or intended to be devoted to the common use and enjoyment of the owners of units as well as all equipment, fixtures and personal property on the common areas in Area I. Common areas is more extensively defined in Article II, Section 4. Common areas do not include the Units.

4. Article II, Section 1 is amended as follows: The real property described on Exhibit "A" in the Amended Declaration is

hereby amended to be the real property described on Exhibit 1 to this AMENDMENT.

5. The Amended Declaration is amended as follows: The units and common areas which are and shall be the subject of the Amended Declaration are those, and only those, within Area I as described in Schedule I and on Exhibit 1 of this AMENDMENT.

6. The Amended Declaration is amended as follows: the word "Lot" or "lot" which appears in several places therein is and shall be changed to read "Unit".

7. Article VI, Section 3 is amended to replace the words "permanent concrete foundation" to "permanent foundation".

II. GRANT

The undersigned hereby each individually and together as an Association grant and convey to Greenbriar Homeowners Association II (i) all rights of ownership in, to and with respect to the real property of Area II (described on Exhibit 2 hereof) and (ii) easements for ingress, egress, utilities and flood control, and encroachments in and across Area I as more particularly described in the "Whereas" paragraphs above; and the undersigned hereby grant and convey to Greenbriar Homeowners Association III (i) all rights of ownership in, to and with respect to the real property of Area III (described on Exhibit 3 hereof) and (ii) easements for ingress, egress, utilities and flood control and encroachments in and across Area I as more particularly described in the "Whereas" paragraphs above; excepting only certain

easements in said Areas II and III in favor of the Greenbriar Homeowners Association I with respect to ingress, egress, utilities and flood control as more particularly described in the "Whereas" paragraphs above.

PROXY AND MISCELLANEOUS PROVISIONS

1. By signature below, the undersigned appoint William Giordano (or in his absence, Dan Siegel) as his or her true attorney in fact and proxy for the purpose of voting in favor of the changes referred to in this document (and any related or similar matters) at any meeting of the members of the Greenbriar Homeowner's Association held within nine months of the date of my signature hereon.

2. This document may be signed in counterparts.

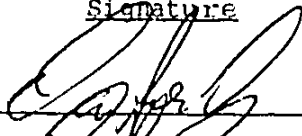



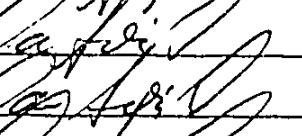
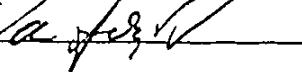



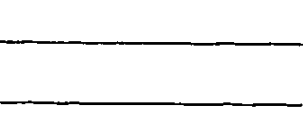
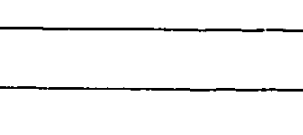
DATED as of the date and year first above written.

<u>Name</u>	<u>Date</u>	<u>Signature</u>	<u>Unit</u>
Lori & Dale Herbert	12-10-89	Lori Herbert - Dale Herbert	201
Dennis & Janet Butcher	12-10-89	Dennis Butcher - Janet Butcher	202
Frank L & Jennie Gollon	12-10-89	Frank L Gollon, Jennie Gollon	2
Linda Woolsey	12-10-89	Linda Woolsey	219
Glen C & Rhonda Johnson	12-10-89	Glen C Johnson - Rhonda Johnson	97
Scott & Michelle Christensen	12-10-89	Scott & Michelle Christensen	98
Harold & Carolyn Belle	12-10-89	Harold Belle - Carolyn Belle	217
Antony Mashayekhi	12-10-89	Antony Mashayekhi	13
Parichekr Mashayekhi	12-10-89	Parichekr F. Mashayekhi	13
M.A. Mc Nicholas	12-10-89	memo	208
Harry & Angela Ralph	12-10-89	Harry & Angela Ralph	90
Mark W Phillips	12-10-89	Mark W. Phillips	92
Roy & Dolores Downey	12-10-89	Roy Downey - Dolores Downey	81
Tanya & Charlie Pack	12-10-89	Tanya Pack - Charlie Pack	209
Richard Leatham	12-10-89	Richard Leatham	220
Shauna L Leatham	12-10-89	Shauna L Leatham Lot 2.20	220
Hung Ngoc & Nga Tran	12-10-89	Hung Ngoc - Nga Tran	213
Wilson & Venice Armstrong	Dec 10-89	Wilson Armstrong - Venice Armstrong	228
Jay C & Carolyn Swenson	12-10-89	Jay C. Swenson - Carolyn Swenson	8
Jeanette & Mike Brennan	12-10-89	Jeanette Brennan - Mike Brennan	101
Kevin M & Ericaka N Varis	12-10-89	Kevin M Varis - Ericaka N Varis	221
Cynthia A Hunt	12-10-89	Cynthia A. Hunt	21
Thelma Rae Geisler	12-11-89	Thelma Rae Geisler	198

Name	Date	Signature	Unit
Arron & Stacey L. Workman	12-9-89	Arron Workman	199
Jeffrey W & Barbara A Qualls	12-9-89	Jeffrey W. Qualls	95
Phil H & Tuy-Hoa Giang	12-9-89	Phil H. Giang	3
R. W. Sweet	12-9-89	R. W. Sweet	222
Paul Fugett	12-9-89	Paul Fugett	224
Kellie Saldivar	12-9-89	Kellie Saldivar	105
Karen Bolton & Lois L Shay	12-9-89	Karen Bolton	102
Rod & Barbara Mitchell	12-9-89	Rod Mitchell	206
Ahmad & Theresa Attaie	12-9-89	Ahmad Attaie	71
Robert & Debbie R Jackson	12-9-89	Robert Jackson	79
Dora S & R.C. Anderson	12-9-89	Dora S. Anderson	13
Jeffrey L. & Rebecca A Draney	12-9-89	Jeffrey L. Draney	20
Kent Case	12-9-89	Kent Case	93
Duane E & Verna T Long	12-9-89	Duane E. Long	99
Debbie S & Robert A Roark	12-9-89	Debbie S. Roark	23
Juergen Steinman	12-9-89	Juergen Steinman	25
Greg A & Linda Westfall	12-10-89	Greg A. Westfall	6
Tamara L Orahod	12-10-89	Tamara L. Orahod	83
Rex & Micky Rolfe	12-10-89	Rex Rolfe	9
Darcy & Douglas Bowden	12-10-89	Darcy Bowden	216
Dan C & Coy Campion	12-10-89	Dan C. Campion	214
Christine & Kenneth Thompson	12-10-89	Christine Thompson	96
Michael C & Dixie Kellogg	12-10-89	Michael C. Kellogg	211

<u>Name</u>	<u>Date</u>	<u>Signature</u>	<u>Unit</u>
Shelly Gurule	12/8/89	Shelly Gurule	15
Tillie Vigil	12/8/89	Tillie Vigil	1
Arie Tams	12/8/89	Arie Tams	10
Connie Tams	12/8/89	Connie Tams	10
Mark & Diane Farnsworth	12/8/89	Mark Farnsworth & Diane Farnsworth	74
James & Myrtle Morris	12-9-89	James & Myrtle Morris	24
Dean & JoAnn Karren	12-9-89	Dean & JoAnn Karren	5
Doug & Marcy Pace	12-9-89	Doug Pace & Marcy Pace	200
Randall & Valery Long	12-9-89	Randall Long & Valery Long	11
Doug & Irene Morse	12-9-89	Doug Morse & Irene Morse	80
Larry Hurst	12-9-89	Larry Hurst	100
Susan M. Stevens	12-9-89	Susan M. Stevens	77
Kenny Weaver	12-9-89	Kenny Weaver	12
Glen R. & Janean P. Roach Jr.	12-9-89	Glen R. Roach Jr. & Janean P. Roach	78
Scott & Kristi A. Wiggins	12-9-89	Scott & Kristi A. Wiggins	94
Elden & Romey Burchard	12-9-89	Elden & Romey Burchard	17
Thanh C. Pham	12-9-89	Thanh C. PHAM	210
Hal R. & Laska S. Killian	12/9/89	Hal R Killian & Laska S. Killian	207
D. W. & Mary L. Reichenbacher	12/9/89	D.W. Reichenbacher & Mary L. Reichenbacher	16
Lois J. Karhu	12/9/89	Lois J. Karhu	22
Larry & Debbie Pilgrim	12/9/89	Larry & Debbie Pilgrim	19
Doyle D. & Margie O. Compton	12/9/89	Doyle D. Compton & Margie O. Compton	203
David O & Kathy Stapley	12-9-89	David O. Stapley & Kathy Stapley	89

<u>Name</u>	<u>Date</u>	<u>Signature</u>	<u>Unit</u>
Dan W. Wilding	12-11-89	<i>Dan W. Wilding</i>	91
Allen & Helga Neathery	12-11-89	<i>Allen & Helga Neathery</i>	227
Robert G & Dolores Rose	12-11-89	<i>Robert G. Rose</i>	212
Dale B & Geraldine Hogan	12/11/89	<i>Dale B. Hogan</i>	87
Douglas & Aneice Lockman	12-11-89	<i>Douglas & Aneice Lockman</i>	82
Carroll A. & Lorena M Elford	12-11-89	<i>Carroll A. Elford Lorena M. Elford</i>	230
Savang Phaophongsavath	12-11-89	<i>Savang Phaophongsavath</i>	84
Anita Brown	12-11-89	<i>Anita Brown</i>	86
Michael L. & Evelyn Anderson	12-11-89	<i>Michael L. Anderson Evelyn Anderson</i>	85
Michael Lee Wiss Jr	12-11-89	<i>Michael Lee Wiss Jr.</i>	197
Tawnya C. Wiss	12-11-89	<i>Tawnya C. Wiss</i>	197
Lauren Rudd	12-11-89	<i>Lauren Rudd</i>	88
Melanie & Terry Marshall	12-11-89	<i>Melanie Marshall Terry Marshall</i>	72
John W. Lowell	12-11-89	<i>John W. Lowell</i>	7
Dan Siegel	12-12-89	<i>Dan Siegel</i>	103
Dan Siegel	12-12-89	<i>Dan Siegel</i>	104
Dan Siegel	12-12-89	<i>Dan Siegel</i>	225
Dan Siegel	12-12-89	<i>Dan Siegel</i>	226
Dan Siegel	12-12-89	<i>Dan Siegel</i>	73
Dan Siegel	12-12-89	<i>Dan Siegel</i>	75
Dan Siegel	12-12-89	<i>Dan Siegel</i>	76
Dan Siegel	12-12-89	<i>Dan Siegel</i>	231
Dan Siegel	12-12-89	<i>Dan Siegel</i>	232

<u>Name</u>	<u>Date</u>	<u>Signature</u>	<u>Unit</u>
Dan Siegel	12-12-89		233
Dan Siegel	12-12-89		234
Dan Siegel	12-12-89		235
Dan Siegel	12-12-89		236
Dan Siegel	12-12-89		237
Dan Siegel	12-12-89		238
Dan Siegel	12-12-89		239
Dan Siegel	12-12-89		240
Dan Siegel	12-12-89		241
Dan Siegel	12-12-89		242
Dan Siegel	12-12-89		243

STATE OF UTAH)
 : ss.
COUNTY OF SALT LAKE)


On the 8 day of December, 1989, personally appeared before me, a notary public, Shelly Gurule the signer of the foregoing instrument, who duly acknowledged to me that he/she signed the same for its stated purpose and intent.

[Handwritten Signature]

Notary Public
Address: 3803 South Redwood Road
Salt Lake City Utah 84119

My Commission Expires:

12/7/93



STATE OF UTAH)
 : ss.
COUNTY OF SALT LAKE)


On the 8 day of December, 1989, personally appeared before me, a notary public, Lillie Vigil the signer of the foregoing instrument, who duly acknowledged to me that he/she signed the same for its stated purpose and intent.

[Handwritten Signature]

Notary Public
Address: 3803 South Redwood Road
Salt Lake City, Utah 84119

My Commission Expires:

12/7/93



STATE OF UTAH)
 : ss.
COUNTY OF SALT LAKE)


On the 8 day of December, 1989, personally appeared before me, a notary public, Arie & Connie Tams the signer of the foregoing instrument, who duly acknowledged to me that he/she signed the same for its stated purpose and intent.

[Handwritten Signature]

Notary Public
Address: 3303 South Redwood Road
Salt Lake City Utah 84119

My Commission Expires:


12/7/93



BK6359PC1890

STATE OF UTAH)
 : ss.
COUNTY OF SALT LAKE)


On the 8 day of December, 1989, personally appeared before me, a notary public, Mark & Diane Farnsworth the signer of the foregoing instrument, who duly acknowledged to me that he/she signed the same for its stated purpose and intent.



Notary Public
Address: 3803 South Redwood Road
Salt Lake City, Utah 84119


My Commission Expires:

12/7/93



STATE OF UTAH)
 : ss.
COUNTY OF SALT LAKE)

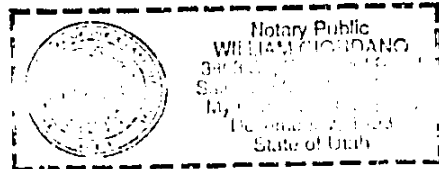
On the 9 day of December, 1989, personally appeared before me, a notary public, James & Myrtle Morris the signer of the foregoing instrument, who duly acknowledged to me that he/she signed the same for its stated purpose and intent.



Notary Public
Address: 3803 South Redwood Road
Salt Lake City, Utah 84119


My Commission Expires:

12/7/93



STATE OF UTAH)
 : ss.
COUNTY OF SALT LAKE)


On the 9 day of December, 1989, personally appeared before me, a notary public, Dean & JoAnn Karren the signer of the foregoing instrument, who duly acknowledged to me that he/she signed the same for its stated purpose and intent.



Notary Public
Address: 3803 South Redwood Road
Salt Lake City, Utah 84119

My Commission Expires:


12/7/93



BK 6359PG 1891

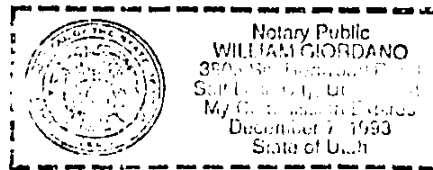
STATE OF UTAH)
 : ss.
COUNTY OF SALT LAKE)

On the 9 day of December, 1989, personally appeared before me, a notary public, Doug & Marcy Pace the signer of the foregoing instrument, who duly acknowledged to me that he/she signed the same for its stated purpose and intent.


Notary Public
Address: 3803 South Redwood Road
Salt Lake City Utah 84119


My Commission Expires:

12/7/93




STATE OF UTAH)
 : ss.
COUNTY OF SALT LAKE)

On the 9 day of December, 1989, personally appeared before me, a notary public, Randall & Valery R. Long the signer of the foregoing instrument, who duly acknowledged to me that he/she signed the same for its stated purpose and intent.


Notary Public
Address: 3803 South Redwood Road
Salt Lake City, Utah 84119


My Commission Expires:

12/7/93




STATE OF UTAH)
 : ss.
COUNTY OF SALT LAKE)

On the 9 day of December, 1989, personally appeared before me, a notary public, Doug & Irene Morse the signer of the foregoing instrument, who duly acknowledged to me that he/she signed the same for its stated purpose and intent.


Notary Public
Address: 3803 South Redwood Road
Salt Lake City, Utah 84119

My Commission Expires:


12/7/93



BK6359PG1892


STATE OF UTAH)
 : ss.
COUNTY OF SALT LAKE)

On the 9 day of December, 1989, personally
appeared before me, a notary public, Larry Hurst
the signer of the foregoing instrument,
who duly acknowledged to me that he ~~she~~ signed the same for its
stated purpose and intent.



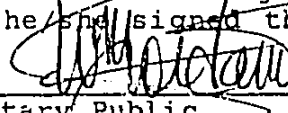
Notary Public
Address: 3803 South Redwood
Salt Lake City, Utah 84120

My Commission Expires:
12/7/93




STATE OF UTAH)
 : ss.
COUNTY OF SALT LAKE)

On the 9 day of December, 1989, personally
appeared before me, a notary public, Susan M Stevens
the signer of the foregoing instrument,
who duly acknowledged to me that he ~~she~~ signed the same for its
stated purpose and intent.




Notary Public
Address: 3803 South Redwood Road
Salt Lake City, Utah 84119

My Commission Expires:
12/7/93




STATE OF UTAH)
 : ss.
COUNTY OF SALT LAKE)

On the 9 day of December, 1989, personally
appeared before me, a notary public, Kenny Weaver
the signer of the foregoing instrument,
who duly acknowledged to me that he ~~she~~ signed the same for its
stated purpose and intent.



Notary Public
Address: 3803 South Redwood Road
Salt Lake City, Utah 84119


My Commission Expires:
93
12/7/93




DK 6359PG 1893

STATE OF UTAH)
 : ss.
COUNTY OF SALT LAKE)

On the 9 day of December, 1989, personally appeared before me, a notary public, Glen R. & Janean P. Roach, Jr., the signer of the foregoing instrument, who duly acknowledged to me that he/she signed the same for its stated purpose and intent.



Notary Public
Address: 3803 South Redwood
Salt Lake City, Utah 84120

My Commission Expires:
12/7/93




STATE OF UTAH)
 : ss.
COUNTY OF SALT LAKE)

On the 9 day of December, 1989, personally appeared before me, a notary public, Scott & Kristi A. Wiggins, the signer of the foregoing instrument, who duly acknowledged to me that he/she signed the same for its stated purpose and intent.

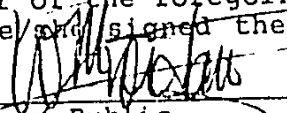

Notary Public
Address: 3803 South Redwood Road
Salt Lake City, Utah 84119

My Commission Expires:
12/7/93




STATE OF UTAH)
 : ss.
COUNTY OF SALT LAKE)

On the 9 day of December, 1989, personally appeared before me, a notary public, Elden & Romey Burchard, the signer of the foregoing instrument, who duly acknowledged to me that he/she signed the same for its stated purpose and intent.


Notary Public
Address: 3803 South Redwood Road
Salt Lake City, Utah 84119

My Commission Expires:
12/7/93




STATE OF UTAH)
 : ss.
COUNTY OF SALT LAKE)

On the 9 day of December, 1989, personally appeared before me, a notary public, Thanh C Pham the signer of the foregoing instrument, who duly acknowledged to me that he/she signed the same for its stated purpose and intent.


Notary Public
Address: 3803 South Redwood Road
Salt Lake City, Utah 84119


My Commission Expires:

12/7/93




STATE OF UTAH)
 : ss.
COUNTY OF SALT LAKE)

On the 9 day of December, 1989, personally appeared before me, a notary public, Hal R & Laska S Killian the signer of the foregoing instrument, who duly acknowledged to me that he/she signed the same for its stated purpose and intent.


Notary Public
Address: 3803 South Redwood Road
Salt Lake City, Utah 84119

My Commission Expires:

12/7/93




STATE OF UTAH)
 : ss.
COUNTY OF SALT LAKE)

On the 9 day of December, 1989, personally appeared before me, a notary public, D.W. & Mary I Reichenbacher the signer of the foregoing instrument, who duly acknowledged to me that he/she signed the same for its stated purpose and intent.


Notary Public
Address: 3803 South Redwood Road
Salt Lake City, Utah 84119

My Commission Expires:

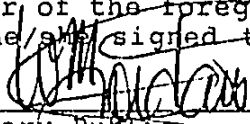
12/7/93



BK6359PE1895


STATE OF UTAH)
 : ss.
COUNTY OF SALT LAKE)

On the 9 day of December, 1989, personally appeared before me, a notary public, Lois J. Karhu the signer of the foregoing instrument, who duly acknowledged to me that he ~~she~~ signed the same for its stated purpose and intent.




Notary Public
Address: 3803 South Redwood Road
Salt Lake City, Utah 84119

My Commission Expires:
12/7/93




STATE OF UTAH)
 : ss.
COUNTY OF SALT LAKE)

On the 9 day of December, 1989, personally appeared before me, a notary public, Larry & Debbie Pilgrim the signer of the foregoing instrument, who duly acknowledged to me that he ~~she~~ signed the same for its stated purpose and intent.



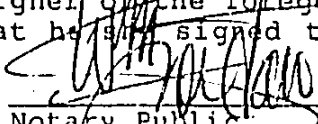
Notary Public
Address: 3803 South Redwood Road
Salt Lake City, Utah 84119

My Commission Expires:
12/7/93




STATE OF UTAH)
 : ss.
COUNTY OF SALT LAKE)

On the 9 day of December, 1989, personally appeared before me, a notary public, Doyle D & Margie O Compton the signer of the foregoing instrument, who duly acknowledged to me that he ~~she~~ signed the same for its stated purpose and intent.



Notary Public
Address: 3803 South Redwood Road
Salt Lake City, Utah 84119

My Commission Expires:
12/7/93



86359PE1896

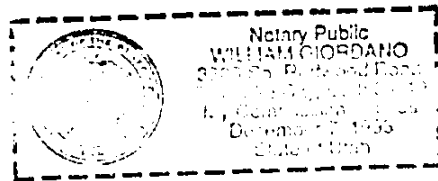
STATE OF UTAH)
 : ss.
COUNTY OF SALT LAKE)

On the 9 day of December, 1989, personally
appeared before me, a notary public, David O & Kathy Stapley
the signer of the foregoing instrument,
who duly acknowledged to me that he/she signed the same for its
stated purpose and intent.

Notary Public
Address: 3803 South Redwood Road
Salt Lake City, Utah 84119

My Commission Expires:

12/7/93




STATE OF UTAH)
 : ss.
COUNTY OF SALT LAKE)

On the 9 day of December, 1989, personally
appeared before me, a notary public, Arron & Stacey L Workman
the signer of the foregoing instrument,
who duly acknowledged to me that he/she signed the same for its
stated purpose and intent.

Notary Public
Address: 3803 South Redwood Road
Salt Lake City, Utah 84119

My Commission Expires:

12/7/93




STATE OF UTAH)
 : ss.
COUNTY OF SALT LAKE)

On the 9 day of December, 1989, personally
appeared before me, a notary public, Jeffrey W & Barbara A Qualls
the signer of the foregoing instrument,
who duly acknowledged to me that he/she signed the same for its
stated purpose and intent.

Notary Public
Address: 3803 South Redwood Road
Salt Lake City, Utah 84119

My Commission Expires:


12/7/93



8K635961897

STATE OF UTAH)
 : ss.
COUNTY OF SALT LAKE)

On the 9 day of December, 1989, personally appeared before me, a notary public, Phil H & Tuy-Hoa Giang the signer of the foregoing instrument, who duly acknowledged to me that he/she signed ~~he~~ for its stated purpose and intent.



Notary Public
Address: 3803 South Redwood Road
Salt Lake City, Utah 84119

My Commission Expires:

12/7/93

STATE OF UTAH)
 : ss.
COUNTY OF SALT LAKE)

On the 9 day of December, 1989, personally appeared before me, a notary public, R.W. Sweet the signer of the foregoing instrument, who duly acknowledged to me that he/she signed the same for its stated purpose and intent.



Notary Public
Address: 3803 South Redwood Road
Salt Lake City, Utah 84119

My Commission Expires:

12/7/93


STATE OF UTAH)
 : ss.
COUNTY OF SALT LAKE)

On the 9 day of December, 1989, personally appeared before me, a notary public, Paul Eugett the signer of the foregoing instrument, who duly acknowledged to me that he/she signed the same for its stated purpose and intent.


Notary Public
Address: 3803 South Redwood Road
Salt Lake City, Utah 84119

My Commission Expires:

12/7/93



STATE OF UTAH)
 : ss.
COUNTY OF SALT LAKE)

On the 9 day of December, 1989, personally appeared before me, a notary public, Kellie Saldivar the signer of the foregoing instrument, who duly acknowledged to me that he/she signed the same for its stated purpose and intent.




Notary Public
Address: 3803 South Redwood Road
Salt Lake City, Utah 84119

My Commission Expires:

12/7/93

STATE OF UTAH)
 : ss.
COUNTY OF SALT LAKE)

On the 9 day of December, 1989, personally appeared before me, a notary public, Karen Bolton the signer of the foregoing instrument, who duly acknowledged to me that he/she signed the same for its stated purpose and intent.



Notary Public
Address: 3803 South Redwood Road
Salt Lake City, Utah 84119

My Commission Expires:

12/7/93

STATE OF UTAH)
 : ss.
COUNTY OF SALT LAKE)




On the 9 day of December, 1989, personally appeared before me, a notary public, Lois L Shay the signer of the foregoing instrument, who duly acknowledged to me that he/she signed the same for its stated purpose and intent.



Notary Public
Address: 3803 South Redwood Road
Salt Lake City, Utah 84119

My Commission Expires:


12/7/93




BK6359PG1899

STATE OF UTAH)
 : ss.
COUNTY OF SALT LAKE)

On the 9 day of December, 1989, personally appeared before me, a notary public, Rod & Barbara Mitchell the signer of the foregoing instrument, who duly acknowledged to me that he/she signed the same for its stated purpose and intent.

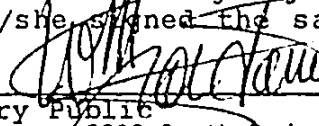

Notary Public
Address: 3803 South Redwood Road
Salt Lake City, Utah 84119

My Commission Expires:
12/7/93




STATE OF UTAH)
 : ss.
COUNTY OF SALT LAKE)

On the 9 day of December, 1989, personally appeared before me, a notary public, Ahmad & Theresa Attaie the signer of the foregoing instrument, who duly acknowledged to me that he/she signed the same for its stated purpose and intent.



Notary Public
Address: 3803 South Redwood Road
Salt Lake City, Utah 84119

My Commission Expires:
12/7/93




STATE OF UTAH)
 : ss.
COUNTY OF SALT LAKE)

On the 9 day of December, 1989, personally appeared before me, a notary public, Robert & Debbie R Jackson the signer of the foregoing instrument, who duly acknowledged to me that he/she signed the same for its stated purpose and intent.


Notary Public
Address: 3803 South Redwood Road
Salt Lake City, Utah 84119


My Commission Expires:
12/7/93



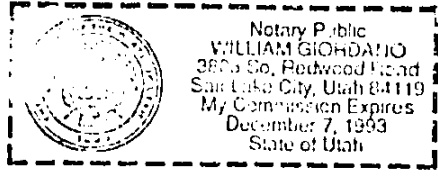
BK 6359PG 1900

STATE OF UTAH)
 : ss.
COUNTY OF SALT LAKE)

On the 9 day of December, 1989, personally appeared before me, a notary public, Dora S & R.C. Anderson the signer of the foregoing instrument, who duly acknowledged to me that he/she signed the same for its stated purpose and intent.



Notary Public
Address: 3803 South Redwood Road
Salt Lake City, Utah 84119

My Commission Expires:
12/7/93




STATE OF UTAH)
 : ss.
COUNTY OF SALT LAKE)

On the 9 day of December, 1989, personally appeared before me, a notary public, Jeffrey I & Rebecca A Drangy the signer of the foregoing instrument, who duly acknowledged to me that he/she signed the same for its stated purpose and intent.



Notary Public
Address: 3803 South Redwood Road
Salt Lake City, Utah 84119

My Commission Expires:
12/7/93




STATE OF UTAH)
 : ss.
COUNTY OF SALT LAKE)

On the 9 day of December, 1989, personally appeared before me, a notary public, Kent Case the signer of the foregoing instrument, who duly acknowledged to me that he/she signed the same for its stated purpose and intent.


Notary Public
Address: 3803 South Redwood Road
Salt Lake City, Utah 84119


My Commission Expires:
12/7/93



BK 6359PG 1901

STATE OF UTAH)
 : ss.
COUNTY OF SALT LAKE)

On the 9 day of December, 1989, personally
appeared before me, a notary public, Duane E Verna Long
the signer of the foregoing instrument,
who duly acknowledged to me that he/she signed the same for its
stated purpose and intent.




Notary Public
Address: 3803 South Redwood Road
Salt Lake City Utah 84119

My Commission Expires:

12/7/93

STATE OF UTAH)
 : ss.
COUNTY OF SALT LAKE)

On the 9 day of December, 1989, personally
appeared before me, a notary public, Debbie S & Robert A Roark
the signer of the foregoing instrument,
who duly acknowledged to me that he/she signed the same for its
stated purpose and intent.




Notary Public
Address: 3803 South Redwood Road
Salt Lake City, Utah 84119

My Commission Expires:

12/7/93

STATE OF UTAH)
 : ss.
COUNTY OF SALT LAKE)


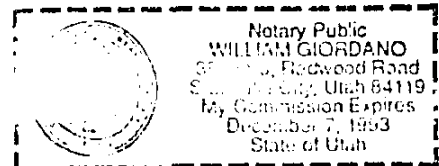
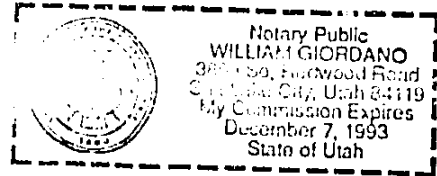
On the 9 day of December, 1989, personally
appeared before me, a notary public, Juergen Steinman
the signer of the foregoing instrument,
who duly acknowledged to me that he/she signed the same for its
stated purpose and intent.



Notary Public
Address: 3803 South Redwood Road
Salt Lake City, Utah 84119

My Commission Expires:

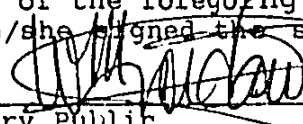
12/7/93



BK6359PG1902

STATE OF UTAH)
 : ss.
COUNTY OF SALT LAKE)

On the 10 day of December, 1989, personally appeared before me, a notary public, Greg A & Linda Westfall the signer of the foregoing instrument, who duly acknowledged to me that he/she signed the same for its stated purpose and intent.




Notary Public
Address: 3803 South Redwood Road
Salt Lake City, Utah 84119

My Commission Expires:

12/7/93

STATE OF UTAH)
 : ss.
COUNTY OF SALT LAKE)


On the 10 day of December, 1989, personally appeared before me, a notary public, Tamara L Orahood the signer of the foregoing instrument, who duly acknowledged to me that he/she signed the same for its stated purpose and intent.



Notary Public
Address: 3803 South Redwood Road
Salt Lake City Utah 84119


My Commission Expires:

12/7/93



STATE OF UTAH)
 : ss.
COUNTY OF SALT LAKE)


On the 10 day of December, 1989, personally appeared before me, a notary public, Rex & Micky Rolfe the signer of the foregoing instrument, who duly acknowledged to me that he/she signed the same for its stated purpose and intent.



Notary Public
Address: 3803 South Redwood Road
Salt Lake City, Utah 84119

My Commission Expires:


12/7/93




BK 6359PG 1903

STATE OF UTAH)
) ss.
COUNTY OF SALT LAKE)

On the 10 day of December, 1989, personally appeared before me, a notary public, Darcy & Douglas Bowden the signer of the foregoing instrument, who duly acknowledged to me that he/she signed the same for its stated purpose and intent.



Notary Public
Address: 3803 South Redwood Road
Salt Lake City, Utah 84119

My Commission Expires:
12/7/93




STATE OF UTAH)
) ss.
COUNTY OF SALT LAKE)

On the 10 day of December, 1989, personally appeared before me, a notary public, Dan C & Coy Campion the signer of the foregoing instrument, who duly acknowledged to me that he/she signed the same for its stated purpose and intent.



Notary Public
Address: 3803 South Redwood Road
Salt Lake City, Utah 84119

My Commission Expires:
12/7/93




STATE OF UTAH)
) ss.
COUNTY OF SALT LAKE)

On the 10 day of December, 1989, personally appeared before me, a notary public, Christine & Kenneth Thompson the signer of the foregoing instrument, who duly acknowledged to me that he/she signed the same for its stated purpose and intent.


Notary Public
Address: 3803 South Redwood Road
Salt Lake City, Utah 84119

My Commission Expires:
12/7/93



BK 6359P61904


STATE OF UTAH)
 : ss.
COUNTY OF SALT LAKE)

On the 10 day of December, 1989, personally appeared before me, a notary public, Michael & Dixie Kellogg the signer of the foregoing instrument, who duly acknowledged to me that he/she signed the same for its stated purpose and intent.

[Handwritten Signature]

Notary Public
Address: 3803 South Redwood Road
Salt Lake City, Utah 84119

My Commission Expires:
12/7/93




STATE OF UTAH)
 : ss.
COUNTY OF SALT LAKE)

On the 10 day of December, 1989, personally appeared before me, a notary public, Lori & Dale Herbert the signer of the foregoing instrument, who duly acknowledged to me that he/she signed the same for its stated purpose and intent.

[Handwritten Signature]

Notary Public
Address: 3803 South Redwood Road
Salt Lake City, Utah 84119

My Commission Expires:
12/7/93




STATE OF UTAH)
 : ss.
COUNTY OF SALT LAKE)

On the 10 day of December, 1989, personally appeared before me, a notary public, Dennis & Janet Butcher the signer of the foregoing instrument, who duly acknowledged to me that he/she signed the same for its stated purpose and intent.

[Handwritten Signature]


Notary Public
Address: 3803 South Redwood Road
Salt Lake City, Utah 84119

My Commission Expires:
12/7/93




STATE OF UTAH)
 : ss.
COUNTY OF SALT LAKE)

On the 10 day of December, 1989, personally appeared before me, a notary public, Frank L & Jennie Gollon the signer of the foregoing instrument, who duly acknowledged to me that he/she ~~signed~~ signed the same for its stated purpose and intent.


Notary Public
Address: 3803 South Redwood
Salt Lake City Utah 84119


My Commission Expires:

12/7/93




STATE OF UTAH)
 : ss.
COUNTY OF SALT LAKE)

On the 10 day of December, 1989, personally appeared before me, a notary public, Linda Woolsey the signer of the foregoing instrument, who duly acknowledged to me that he/she ~~signed~~ signed the same for its stated purpose and intent.


Notary Public
Address: 3803 South Redwood Road
Salt Lake City, Utah 84119

My Commission Expires:

12/7/93




STATE OF UTAH)
 : ss.
COUNTY OF SALT LAKE)

On the 10 day of December, 1989, personally appeared before me, a notary public, Glen C & Rhonda Johnson the signer of the foregoing instrument, who duly acknowledged to me that he/she ~~signed~~ signed the same for its stated purpose and intent.


Notary Public
Address: 3803 South Redwood Road
Salt Lake City, Utah 84119

My Commission Expires:

12/7/93



STATE OF UTAH)
 : ss.
COUNTY OF SALT LAKE)

On the 10 day of December, 1989, personally appeared before me, a notary public, Scott & Michelle Christensen the signer of the foregoing instrument, who duly acknowledged to me that he/she signed the same for its stated purpose and intent.




Notary Public
Address: 3803 South Redwood Road
Salt Lake City, Utah 84119

My Commission Expires:

12/7/93

STATE OF UTAH)
 : ss.
COUNTY OF SALT LAKE)

On the 10 day of December, 1989, personally appeared before me, a notary public, Harold & Carolyn Belle the signer of the foregoing instrument, who duly acknowledged to me that he/she signed the same for its stated purpose and intent.




Notary Public
Address: 3803 South Redwood Road
Salt Lake City, Utah 84119

My Commission Expires:

12/7/93

STATE OF UTAH)
 : ss.
COUNTY OF SALT LAKE)




On the 10 day of December, 1989, personally appeared before me, a notary public, Anthony & Parichekr Mashayekhi the signer of the foregoing instrument, who duly acknowledged to me that he/she signed the same for its stated purpose and intent.



Notary Public
Address: 3803 South Redwood Road
Salt Lake City, Utah 84119

My Commission Expires:


12/7/93



BK 6359PG 1907


STATE OF UTAH)
 : ss.
COUNTY OF SALT LAKE)

On the 10 day of December, 1989, personally appeared before me, a notary public, M.A. McNicholas the signer of the foregoing instrument, who duly acknowledged to me that he/she signed the same for its stated purpose and intent.


Notary Public
Address: 3803 South Redwood Road
Salt Lake City, Utah 84119


My Commission Expires:

12/7/93




STATE OF UTAH)
 : ss.
COUNTY OF SALT LAKE)

On the 10 day of December, 1989, personally appeared before me, a notary public, Harry & Angela Ralph the signer of the foregoing instrument, who duly acknowledged to me that he/she signed the same for its stated purpose and intent.


Notary Public
Address: 3803 South Redwood Road
Salt Lake City, Utah 84119


My Commission Expires:

12/7/93




STATE OF UTAH)
 : ss.
COUNTY OF SALT LAKE)

On the 10 day of December, 1989, personally appeared before me, a notary public, Mark W Phillips the signer of the foregoing instrument, who duly acknowledged to me that he/she signed the same for its stated purpose and intent.


Notary Public
Address: 3803 South Redwood Road
Salt Lake City, Utah 84119


My Commission Expires:

12/7/93




STATE OF UTAH)
 : ss.
COUNTY OF SALT LAKE)

On the 10 day of December, 1989, personally
appeared before me, a notary public, Roy & Dolores Dawney
the signer of the foregoing instrument,
who duly acknowledged to me that he/she signed the same for its
stated purpose and intent.


Notary Public
Address: 3803 South Redwood Road
Salt Lake City, Utah 84119


My Commission Expires:

12/7/93




STATE OF UTAH)
 : ss.
COUNTY OF SALT LAKE)

On the 10 day of December, 1989, personally
appeared before me, a notary public, Tanya & Charlie Pack
the signer of the foregoing instrument,
who duly acknowledged to me that he/she signed the same for its
stated purpose and intent.


Notary Public
Address: 3803 South Redwood Road
Salt Lake City, Utah 84119

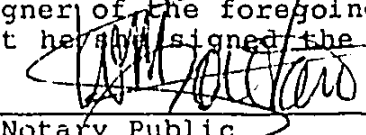
My Commission Expires:

12/7/93




STATE OF UTAH)
 : ss.
COUNTY OF SALT LAKE)

On the 10 day of December, 1989, personally
appeared before me, a notary public, Richard & Shonna Heatham
the signer of the foregoing instrument,
who duly acknowledged to me that he/she signed the same for its
stated purpose and intent.


Notary Public
Address: 3803 South Redwood Road
Salt Lake City, Utah 84119

My Commission Expires:


12/7/93



BK6359Pc1909

STATE OF UTAH)
 : ss.
COUNTY OF SALT LAKE)


On the 10 day of December, 1989, personally appeared before me, a notary public, Hung Ngoc & Nga Tran the signer of the foregoing instrument, who duly acknowledged to me that he/she signed the same for its stated purpose and intent.



Notary Public
Address: 3803 South Redwood Road
Salt Lake City, Utah 84119


My Commission Expires:

12/7/93



STATE OF UTAH)
 : ss.
COUNTY OF SALT LAKE)


On the 10 day of December, 1989, personally appeared before me, a notary public, Wilson & Venice Armstrong- the signer of the foregoing instrument, who duly acknowledged to me that he/she signed the same for its stated purpose and intent.



Notary Public
Address: 3803 South Redwood Road
Salt Lake City, Utah 84119


My Commission Expires:

12/7/93



STATE OF UTAH)
 : ss.
COUNTY OF SALT LAKE)


On the 10 day of December, 1989, personally appeared before me, a notary public, Jay C & Carolyn Swenson the signer of the foregoing instrument, who duly acknowledged to me that he/she signed the same for its stated purpose and intent.



Notary Public
Address: 3803 South Redwood Road
Salt Lake City, Utah 84119

My Commission Expires:

12/7/93



BK6359PG1910

STATE OF UTAH)
 : ss.
COUNTY OF SALT LAKE)


On the 10 day of December, 1989, personally appeared before me, a notary public, Jeanette & Mike Brennan the signer of the foregoing instrument, who duly acknowledged to me that he/she signed the same for its stated purpose and intent.

[Handwritten Signature]

Notary Public
Address: 3803 South Redwood Road
Salt Lake City, Utah 84119

My Commission Expires:

12/7/93



STATE OF UTAH)
 : ss.
COUNTY OF SALT LAKE)


On the 10 day of December, 1989, personally appeared before me, a notary public, Kevin M & Ericaka-N Varian the signer of the foregoing instrument, who duly acknowledged to me that he/she signed the same for its stated purpose and intent.

[Handwritten Signature]

Notary Public
Address: 3803 South Redwood Road
Salt Lake City Utah 84119

My Commission Expires:

12/7/93



STATE OF UTAH)
 : ss.
COUNTY OF SALT LAKE)


On the 10 day of December, 1989, personally appeared before me, a notary public, Cynthia A Hunt the signer of the foregoing instrument, who duly acknowledged to me that he/she signed the same for its stated purpose and intent.

[Handwritten Signature]

Notary Public
Address: 3803 South Redwood Road
Salt Lake City, Utah 84119

My Commission Expires:

12/7/93



BK 6359PC 1911


STATE OF UTAH)
 : ss.
COUNTY OF SALT LAKE)

On the 11 day of December, 1989, personally appeared before me, a notary public, Thelma Rae Geisler the signer of the foregoing instrument, who duly acknowledged to me that he/~~she~~ signed the same for its stated purpose and intent.


Notary Public
Address: 3803 South Redwood Road
Salt Lake City Utah 84119


My Commission Expires:

12/7/93




STATE OF UTAH)
 : ss.
COUNTY OF SALT LAKE)

On the 11 day of December, 1989, personally appeared before me, a notary public, Dan J. Wilding the signer of the foregoing instrument, who duly acknowledged to me that he/~~she~~ signed the same for its stated purpose and intent.


Notary Public
Address: 3803 South Redwood Road
Salt Lake City, Utah 84119


My Commission Expires:

12/7/93




STATE OF UTAH)
 : ss.
COUNTY OF SALT LAKE)

On the 11 day of December, 1989, personally appeared before me, a notary public, Allen & Helga Neathery the signer of the foregoing instrument, who duly acknowledged to me that he/~~she~~ signed the same for its stated purpose and intent.


Notary Public
Address: 3803 South Redwood Road
Salt Lake City Utah 84119

My Commission Expires:


12/7/93



EX6359PG1912

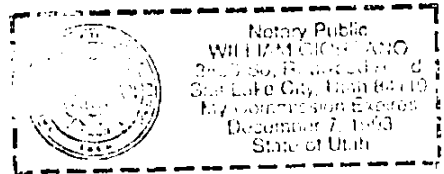
STATE OF UTAH)
 : ss.
COUNTY OF SALT LAKE)

On the 11 day of December, 1989, personally appeared before me, a notary public, Robert G & Dolores Rose the signer of the foregoing instrument, who duly acknowledged to me that he/she signed the same for its stated purpose and intent.


Notary Public
Address: 3803 South Redwood Road
Salt Lake City Utah 84119


My Commission Expires:

12/7/93




STATE OF UTAH)
 : ss.
COUNTY OF SALT LAKE)

On the 11 day of December, 1989, personally appeared before me, a notary public, Dale B & Geraldine Hogan the signer of the foregoing instrument, who duly acknowledged to me that he/she signed the same for its stated purpose and intent.


Notary Public
Address: 3803 South Redwood Road
Salt Lake City, Utah 84119


My Commission Expires:

12/7/93




STATE OF UTAH)
 : ss.
COUNTY OF SALT LAKE)

On the 11 day of December, 1989, personally appeared before me, a notary public, Douglas & Aneice Lockman the signer of the foregoing instrument, who duly acknowledged to me that he/she signed the same for its stated purpose and intent.


Notary Public
Address: 3803 South Redwood Road
Salt Lake City, Utah 84119

My Commission Expires:


12/7/93




BK 6359PG 1913

STATE OF UTAH)
 : ss.
COUNTY OF SALT LAKE)

On the 11 day of December, 1989, personally appeared before me, a notary public, Carroll A & Lorena M Elford the signer of the foregoing instrument, who duly acknowledged to me that he/she signed the same for its stated purpose and intent.

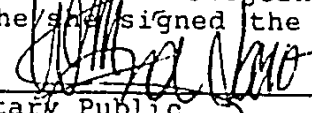

Notary Public
Address: 3803 South Redwood Road
Salt Lake City-Utah 84119

My Commission Expires:
12/7/93




STATE OF UTAH)
 : ss.
COUNTY OF SALT LAKE)

On the 11 day of December, 1989, personally appeared before me, a notary public, Savang Phaopongsavath the signer of the foregoing instrument, who duly acknowledged to me that he/she signed the same for its stated purpose and intent.



Notary Public
Address: 3803 South Redwood Road
Salt Lake City, Utah 84119

My Commission Expires:
12/7/93




STATE OF UTAH)
 : ss.
COUNTY OF SALT LAKE)

On the 11 day of December, 1989, personally appeared before me, a notary public, Anita Brown the signer of the foregoing instrument, who duly acknowledged to me that he/she signed the same for its stated purpose and intent.


Notary Public
Address: 3803 South Redwood Road
Salt Lake City, Utah 84119


My Commission Expires:
12/7/93



BK 6359PG 1914

STATE OF UTAH)
 : ss.
COUNTY OF SALT LAKE)


On the 11 day of December, 1989, personally appeared before me, a notary public, Michael L. & Evelyn Anderson the signer of the foregoing instrument, who duly acknowledged to me that he/she signed the same for its stated purpose and intent.


Notary Public
Address: 3803 South Redwood Road
Salt Lake City, Utah 84119

My Commission Expires:
12/7/93

STATE OF UTAH)
 : ss.
COUNTY OF SALT LAKE)

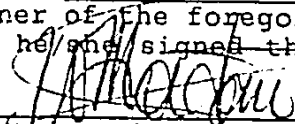
On the 11 day of December, 1989, personally appeared before me, a notary public, Michael Lee & Tawnya C. Wiss, Jr the signer of the foregoing instrument, who duly acknowledged to me that he/she signed the same for its stated purpose and intent.


Notary Public
Address: 3803 South Redwood Road
Salt Lake City, Utah 84119

My Commission Expires:
12/7/93

STATE OF UTAH)
 : ss.
COUNTY OF SALT LAKE)

On the 11 day of December, 1989, personally appeared before me, a notary public, Lauren Rudd the signer of the foregoing instrument, who duly acknowledged to me that he/she signed the same for its stated purpose and intent.



Notary Public
Address: 3803 South Redwood Road
Salt Lake City, Utah 84119

My Commission Expires:

12/7/93


STATE OF UTAH)
 : ss.
COUNTY OF SALT LAKE)

On the 11 day of December, 1989, personally
appeared before me, a notary public, Melanie & Terry Marshall
the signer of the foregoing instrument,
who duly acknowledged to me that he/she signed the same for its
stated purpose and intent.




Notary Public
Address: 3803 South Redwood Road
Salt Lake City, Utah 84119

My Commission Expires:
12/7/93




STATE OF UTAH)
 : ss.
COUNTY OF SALT LAKE)

On the 11 day of December, 1989, personally
appeared before me, a notary public, John W Lowell
the signer of the foregoing instrument,
who duly acknowledged to me that he/she signed the same for its
stated purpose and intent.




Notary Public
Address: 3803 South Redwood Road
Salt Lake City, Utah 84119

My Commission Expires:
12/7/93



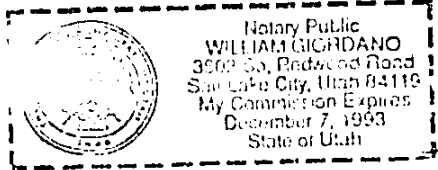
STATE OF UTAH)
 : ss.
COUNTY OF SALT LAKE)

On the 12 day of December, 1989, personally
appeared before me, a notary public, Dan Siegel
the signer of the foregoing instrument,
who duly acknowledged to me that he/she signed the same for its
stated purpose and intent.



Notary Public
Address: 3803 South Redwood Road
Salt Lake City Utah 84119

My Commission Expires:
12/7/93



BK 6359PG 1916


SIGNATURE PAGE

Michael P. Nelson

Michael Nelson

STATE OF UTAH
COUNTY OF SALT LAKE

On the 1 day of Feb 1990, personally appeared before me, a notary public, Michael Nelson, the signer of the foregoing instrument, who duly acknowledged to me that he/she signed the same for its stated purpose and intent.



Marilyn B. Briggs
NOTARY PUBLIC
Address 3803 S. Redwood Rd
Salt Lake City, Utah
84119

My commission expires:

7/03/92


BK 6359 PG 1917


SIGNATURE PAGE


Joyce Fullmer


STATE OF UTAH
COUNTY OF SALT LAKE

On the 4th day of Jan 1990, personally appeared before me, a notary public, Joyce Fullmer, the signer of the foregoing instrument, who duly acknowledged to me that he/she signed the same for its stated purpose and intent.




NOTARY PUBLIC
Address Ogden, Ut

My commission expires:



BK 6359PG 1918

SIGNATURE PAGE

Becky Maze
Becky Maze

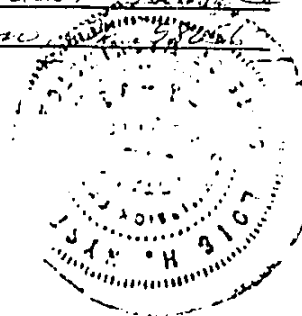
STATE OF UTAH
COUNTY OF SALT LAKE

On the 2nd day of January 1990, personally appeared before me, a notary public, Becky Maze, the signer of the foregoing instrument, who duly acknowledged to me that he/she signed the same for its stated purpose and intent.

Ann H. Nyström
NOTARY PUBLIC
Address 12204 142nd St
Kennerly, UT 84042

My commission expires:

6-1-91



SIGNATURE PAGE

Stanley Rowsell
Stanley Rowsell

Carolyn Rowsell
Carolyn Rowsell


STATE OF UTAH
COUNTY OF SALT LAKE

On the 23 day of Dec. 1989, personally appeared before me, a notary public, Stanley & Carolyn Rowsell, the signer of the foregoing instrument, who duly acknowledged to me that he/she signed the same for its stated purpose and intent.

Sylvia Nelson
NOTARY PUBLIC

Address _____

My commission expires:



BK 6359 PG 1920

SCHEDULE I

<u>Unit#</u>	<u>Unit#</u>	<u>Unit#</u>	<u>Unit#</u>
1	73	100	217
2	74	101	218
3	75	102	219
4	76	103	220
5	77	104	221
6	78	105	222
7	79	197	223
8	80	198	224
9	81	199	225
10	82	200	225
11	83	201	227
12	84	202	228
13	85	203	230
14	86	204	231
15	87	205	232
16	88	206	233
17	89	207	234
18	90	208	235
19	91	209	236
20	92	210	237
21	93	211	238
22	94	212	239
23	95	213	240
24	96	214	241
25	97	215	242
71	98	216	243
72	99		

SCHEDULE II

<u>Unit#</u>	<u>Unit#</u>	<u>Unit#</u>	<u>Unit#</u>
244	272	300	328
245	273	301	329
246	274	302	330
247	275	303	331
248	276	304	332
249	277	305	333
250	278	306	334
251	279	307	335
252	280	308	336
253	281	309	337
254	282	310	338
255	283	311	339
256	284	312	340
257	285	313	341
258	286	314	342
259	287	315	343
260	288	316	344
261	289	317	345
262	290	318	346
263	291	319	347
264	292	320	348
265	293	321	349
266	294	322	350
267	295	323	351
268	296	324	352
269	297	325	353
270	298	326	354
271	299	327	

SCHEDULE III

<u>Unit#</u>	<u>Unit#</u>	<u>Unit#</u>	<u>Unit#</u>
26	60	129	153
27	61	130	161
28	62	131	165
29	63	132	166
30	64	133	167
31	65	134	168
32	66	135	169
33	67	136	170
34	68	137	171
35	69	138	172
36	70	139	173
37	106	140	174
38	107	141	175
39	108	142	176
40	109	143	177
41	110	144	178
42	111	145	179
43	112	146	180
44	113	147	181
45	114	148	182
46	115	149	183
47	116	150	184
48	117	151	185
49	118	152	186
50	119	153	187
51	120	154	188
52	121	155	189
53	122	156	190
54	123	157	191
55	124	158	192
56	125	159	193
57	126	160	194
58	127	161	195
59	128	162	196

Beginning at the Northeast corner of Lot 70, GREENBIAR MOBILE HOME SUBDIVISION, said corner being $N0^{\circ}05'06''W$ 1323.290 feet and $N89^{\circ}50'30''E$ 694.327 feet from the center of Section 25, Township 1 South, Range 2 West, Salt Lake Base and Meridian; thence SOUTH 137.592 feet; thence EAST 14.00 feet to the Northwest corner of Lot 97, said Subdivision; thence SOUTH 151.135 feet to the Southwest corner of Lot 98, said Subdivision; thence $S3^{\circ}58'16''W$ 156.375 feet to the Southwest corner of Lot 101, said Subdivision; thence $S16^{\circ}47'30''E$ 124.025 feet to the Northeast corner of Lot 106, said Subdivision; thence SOUTH 136.00 feet; thence WEST 20.00 feet to the Northwest corner of Lot 197, said Subdivision; thence $S1^{\circ}22'13''E$ 99.993 feet to the Southwest corner of said Lot 197; thence $S10^{\circ}25'25''E$ 183.961 feet to the Northeast corner of Lot 191, said Subdivision; thence $S22^{\circ}48'37''E$ 63.452 feet to the Northeast corner of Lot 190, said Subdivision; thence $S3^{\circ}50'54''E$ 100.226 feet to the Southeast corner of said Lot 190; thence SOUTH 36.00 feet; thence WEST 4.139 feet to the Northeast corner of Lot 26, said Subdivision; thence SOUTH 108.666 feet to the South line of said Subdivision; thence parallel with 3100 South Street $N89^{\circ}52'27''E$ 921.636 feet to a point that is $S89^{\circ}52'27''W$ 958.30 feet along the quarter Section line and $N0^{\circ}02'08''W$ 40.00 feet from the East quarter corner of said Section 25; thence NORTH 12.00 feet; thence $S89^{\circ}52'27''W$ 205.00 feet; thence NORTH 470.47 feet to the Southwest corner of Lot 231, said Subdivision; thence EAST 165.00 feet; thence NORTH 100.00 feet; thence EAST 12.50 feet; thence NORTH 150.736 feet to the Northwest corner of Lot 269, said Subdivision; thence $N6^{\circ}04'54''E$ 159.74 feet to the Northwest corner of Lot 272, said Subdivision; thence $N11^{\circ}42'37''W$ 162.217 feet to the Northwest corner of Lot 275, said Subdivision; thence NORTH 100.00 feet; thence EAST 5.00 feet; thence NORTH 133.712 feet to the Northeast corner of Lot 243, said Subdivision; thence $S89^{\circ}50'30''W$ 965.00 feet to the point of beginning, containing 25.4479 Acres.

COPIED
BY: [illegible]

Exhibit I

BK 6359 Pg 1924

Beginning at the Northeast corner of Lot 243, GREENBRIAR MOBILE HOME SUBDIVISION, said corner being $N0^{\circ}05'06''W$ 1323.290 feet and $N89^{\circ}50'30''E$ 1659.33 feet from the center of Section 25, Township 1 South, Range 2 West, Salt Lake Base and Meridian; thence $N89^{\circ}50'30''E$ 956.00 feet to the Northeast corner of said Subdivision; thence $S0^{\circ}02'08''E$ 687.775 feet; thence WEST 20.00 feet to the Southeast corner of Lot 354, said Subdivision; thence $S54^{\circ}38'55''W$ 202.210 feet; thence WEST 773.00 feet to the Southwest corner of Lot 337, said Subdivision; thence NORTH 100.00 feet; thence EAST 12.50 feet; thence NORTH 150.736 feet to the Northwest corner of Lot 269, said Subdivision; thence $N6^{\circ}04'54''E$ 159.740 feet to the Northwest corner of Lot 272, said Subdivision; thence $N11^{\circ}42'37''W$ 162.217 feet to the Northwest corner of Lot 275, said Subdivision; thence NORTH 100.00 feet; thence EAST 5.00 feet; thence NORTH 133.712 feet to the point of beginning, containing 17.2265 Acres.

GREENBRIAR MOBILE HOME SUBDIVISION

Exhibit 2

BK 6359 pg 1925

Beginning at the Southwest corner of GREENBRIAR MOBILE HOME SUBDIVISION said corner being N0°05'06"W 40 feet from the center of Section 25, Township 1 South, Range 2 West, Salt Lake Base and Meridian; thence N0°05'06"W 1283.290 feet to the Northwest corner of said Subdivision; thence N89°50'30"E 694.327 feet to the Northeast corner of Lot 70, said Subdivision; thence SOUTH 137.592 feet; thence EAST 14.00 feet to the Northwest corner of Lot 97, said Subdivision; thence SOUTH 151.135 feet to the Southwest corner of Lot 98, said Subdivision; thence S3°58'16"W 156.375 feet to the Southwest corner of Lot 101, said Subdivision; thence N16°47'30"E 124.025 feet to the Northeast corner of Lot 106, said Subdivision; thence SOUTH 136.00 feet; thence WEST 20.00 feet to the Northwest corner of Lot 197, said Subdivision; thence S1°22'13"E 99.993 feet to the Southwest corner of said Lot 197; thence S10°25'25"E 183.961 feet to the Northeast corner of Lot 191; said Subdivision; thence S22°48'37"E 63.452 feet to the Northeast corner of Lot 190, said Subdivision; thence S3°50'54"E 100.226 feet to the Southeast corner of said Lot 190; thence SOUTH 36.00 feet; thence WEST 4.139 feet to the Northeast corner of Lot 26, said Subdivision; thence SOUTH 108.666 feet to the South line of said Subdivision; thence parallel with 3100 South Street S89°52'27"W 774.233 feet to the point of beginning, containing 21.4481 Acres.

-PCOR COPY-
CO. RECORDS

Exhibit 3

BK 6359 PG 1926