

4588203

ASSIGNMENT

REC'D BY *408*
SUNSHINE COUNTY
ALAN S. GIBBS
91 FEB 15 1987
336661
REC'D BY *408*
SUNSHINE COUNTY
ALAN S. GIBBS
91 FEB 15 1987
336661

THIS ASSIGNMENT is effective as of the 14th day of February is entered by and between Wyoming-California Pipeline Company Colorado General Partnership, P. O. Box 1087, Colorado Springs, Colorado 80944, and Kern River Gas Transmission Company ("Kern River"), a Texas General Partnership, P. O. Box 58900, Salt Lake City, Utah 84158-0900.

WHEREAS, WyCal is the grantee under the terms of various Right-of-Way, Easement and Damage Release Agreements covering lands located in the States of Utah and Wyoming which Agreements are described on Exhibit A attached hereto and by this reference made a part hereof (hereinafter collectively referred to as the "Agreements");

WHEREAS, Kern River desires to acquire all the right, title and interest which WyCal now owns under the terms of the Agreements.

NOW, THEREFORE, in consideration of the sum of Ten Dollars (\$10.00) and other good and valuable consideration, the receipt and sufficiency of which are hereby acknowledged, and subject to conditions hereinafter set forth, WyCal does hereby assign unto Kern River, its successors and assigns, all of WyCal's right, title and interest in and to the Agreements.

1. No Warranty By WyCal. This Assignment is made by WyCal to Kern River WITHOUT WARRANTY OF TITLE, EITHER EXPRESS OR IMPLIED, OF ANY KIND; except that WyCal warrants that there are no burdens, encumbrances or liens created by WyCal on the property and that WyCal has not previously released or conveyed the property to any other person.

2. Assumption of Obligations and Indemnification. Kern River hereby accepts the terms of the Agreements. Furthermore, Kern River hereby agrees to indemnify and hold harmless WyCal and its affiliates, and their officers, directors, employees, attorneys and agents from any and all losses, liabilities, liens, encumbrances, damages, judgments, demands, suits, claims, assessments, charges, fines, penalties or expenses (including but not limited to attorney fees, other costs of litigation, liability for environmental harm or damages to natural resources, and costs of complying with orders or directives of government entities and agencies) of any kind or character arising out of, in connection with, or resulting from the ownership, possession, operation, use or maintenance of the property covered by the Agreements, on or after the effective date of this Assignment.

3. Binding Effect. The terms and conditions of this Assignment shall be binding on and shall inure to the benefit of WyCal and Kern River, their successors and assigns.

WHEREFORE, WyCal and Kern River have executed this Assignment effective as of the date and year first above written.

WYOMING-CALIFORNIA PIPELINE COMPANY,
by and through its Partner,
Coastal Western Pipeline Company

ATTEST:

Rebecca Lee Cochran
Assistant Secretary

By *James R. Whitaker*

Approved For Execution
By *Reed*
Legal Dept.

(SEAL)

Executive Vice President
Title

500-172-484



City No. 60080 Book M 79
RECORDED 2-15-87 at 1:48 P M Page 162
REQUEST of *James R. Whitaker*
FEE Florence M Whitaker, Morgan Co. Recorder
\$ 20.50 By *James R. Whitaker*

BOOK M 79 PAGE

BOOK M 79 PAGE 162


OK 629 | PG | 623

Assignment of Right-of-Way, Easement and
Damage Release Agreements from Wyoming-
California Pipeline Company to Kern
River Gas Transmission Company
Page 2


KERN RIVER GAS TRANSMISSION COMPANY,
A Texas General Partnership, by and
through its Partner, Williams Western
Pipeline Company

ATTEST:

By Cuba W. Williams, Jr.
VICE PRESIDENT & GENERAL MANAGER
Title



The foregoing instrument was acknowledged before me on this 14th day
of February, 1991 by Jon R. Whitney, known to me to be the Executive
Vice President of Coastal Western Pipeline Company, Partner of Wyoming-
California Pipeline Company.




Dana L. Lundahl
Notary Public

My Commission Expires: 5/27/94

STATE OF Utah }
COUNTY OF San Juan }

The foregoing instrument was acknowledged before me on this 15th day
of February, 1991 by Cuba W. Williams, Jr., known to me to be
the Vice President & General Manager of Williams Western Pipeline Company, Partner
of Kern River Gas Transmission Company.



BOOK 596 PAGE 173

BCN340a

BOOK M 79 PAGE 163

BK 6291 PG 1624

Page No. 1
 EXHIBIT "A" to
 Assignment of Rights of Way and Easements
 Wyoming-California Pipeline Company to Kern River Gas Transmission Co.

LL No.	Grantor	Description	Book	Page	Recording Data	Dem. Rel.	Lien Sub.
1-80	Uinta County, Wyoming The Broken Circle Cattle Co.	SE/4SE/4 Section 34-14N-120W	579	61 R	7146	T	T
2-5	Summit County, Utah Blonquist Ranches, a Limited Partnership	all Section 2-2N-6E	551	575	323359	F	F
2-6	Dorothy J. Blonquist	all Section 3-2N-6E	585	458	332383	T	F
2-6	Laura Blonquist	all Section 3-2N-6E	585	466	332384	T	F
2-7	Dorothy J. Blonquist	N/2SW/4, N/2SE/4, SW/4SW/4 Section 4-2N-6E	585	458	332383	T	F
2-7	Laura Blonquist	N/2SW/4, N/2SE/4, SW/4SW/4 Section 4-2N-6E	585	466	332384	T	F
2-10	Dorothy J. Blonquist	Portion of Section 5-2N-6E	585	466	332384	T	F
2-10	Laura Blonquist	Portion of Section 5-2N-6E	585	458	332383	T	F
2-8	Jerrold E. Richins	SE/4SW/4 Section 4-2N-6E	560	480	322992	F	F
2-11	Ronald R. Robinson, et. ux.	Portion of S/2 & NW/4 & S/2NE/4 Section 8-2N-6E	571	541	327107	T	F
2-12	Kirk and Susan Wilde Family Partnership	NW/4 Section 14-2N-5E	560	475	322907	F	F
2-18	Alma Blonquist, et. al.	Portion of Section 15-2N-5E	570	485	326696	T	T
2-19	Bertha Arnie Staples Robinson, et. al.	Portion of Section 16-2N-5E	566	612	325219	T	F
2-21	Julian Robinson and Norma R. Robinson	Portion of Section 16-2N-5E	554	261	330306	F	F

586-474

EXHIBIT "A" to
Assignment of Rights of Way and Easements
Wyoming-California Pipeline Company to Kern River Gas Transmission Co.

BK 6291 P3 | 626

LL No.	Grantor	Description	Book	Recording Date Page	Reception No.	Dem. Rel. (T or F)	Lien Sub. (T or F)
2-32	Summit County, Utah Verlan Robinson	Portion of Section 16-2N-5E	555	694 320942		F	F
2-23	David E. Wilde and Debra A. Wilde	Portion of Section 16-2N-5E	555	182 320663		F	F
2-30	Thomas Copley Walker	Portion of Section 17-2N-5E				F	F
2-24	Thomas Copley Walker	Portion of Section 16-2N-5E	554	265 320307		F	F
2-25A	Carol Sargent	Portion of Section 16-2N-5E	561	573 323358		T	F
2-26	C. Bryant Copley	Portion of Section 15-2N-5E	554	276 320309		T	F
2-28	Thomas Copley Walker	Portion of Section 17-2N-5E				T	F
2-31	Soyden Farms	Portion of Section 17-2N-5E	554	217 320308		F	F
2-32	Edward Dean Rees and Iveloo Ann Rees	Portion of Section 8-2N-5E	561	791 322299		T	F
2-33	E. Dean Rees, et. al.	S/2 Lots 9, 577 Acres Section 7-2N-5E	561	564 323357		T	F
2-34	Jacob Rees	Lot Two (2) Section 7-2N-5E	561	553 323355		T	F
2-38	Joyce Lynette Smith, et. al.	Lot 8 Section 10-2N-4E	580	478 330561		T	F
2-39	J. Richard Rees and Patricia Ann Long Rees	Lot 7 Section 10-2N-4E	555	699 320943		F	F
2-40	Morrene Lydia Dickey and Larry Thomas Dickey	Lot 6 Section 10-2N-4E	563	77 323919		F	F
			566	608 325218		F	F

BOOK 588 PAGE 475

BOOK 573 PAGE 165

EXHIBIT "A" to
Assignment of Rights of Way and Easements
by/ing-California Pipeline Company to Kern River Gas Transmission Co.

DK 6291 PG 1627

LL No.	Grantor	Description	Book	Page	Recording Date	Rec.	Lien
						(T or F)	(T or F)
Summit County, Utah							
2-41	Max Albert Fowers and Jean Roskelly Fowers	Lots one (1), Two (2), Three (3), & four (4) Section 10-2N-4E	554	281	3/20/70	F	F
2-42	Mountain Land and Livestock Company	all Section 3-2N-4E	520	696	3/30/65	T	F
2-42		all Section 4-2N-4E				T	F
2-42		all Section 9-2N-4E				T	F
2-43		Portion of Section 5-2N-4E				T	F
Merger County, Utah							
2-43	Mountain Land and Livestock Company	Portion of Section 5-2N-4E	M78	147	5/9/69	T	F
2-64	South Willcreek Grazing Company	all Section 35-3N-2E	M75	205	5/9/63	F	F
2-71	Wynna H. Campbell Trust	Portion of W1/2 Section 18-2N-2E	M78	657	3/9/70	F	F
Salt Lake County, Utah							
2-127	Contractors Leasing, Inc.	Portion of Section 1-1S-2W	6247	1445	4/9/77/50	T	F
2-128	Hogle Development Corporation	Portion of Section 1-1S-2W	6247	1458	4/9/77/62	T	F
2-139	James H. Wood, et. al.	Portion of Section 23-1S-2W	6235	0688	4/9/69/10	T	F
2-142	Henry K. Bertoch and Judy Ann Bertoch	Portion of Section 26-1S-2W	6244	1310	4/9/52/315	T	F
2-145	Dennis H. Anderson and Linda L. Anderson	Portion of Section 35-1S-2W	6203	2420	4/8/64/69	T	F

BOOK M 79 PAGE 166

508-476

EXHIBIT 'A' to
Assignment of Rights of Way and Easements
Wyoming-California Pipeline Company to Kern River Gas Transmission Co.

BK6291Pg1628

LL No.	Grantor	Description	Recording Data		Dem. Rel.	Lien Subj.	
			Book	Page			
2-145	Salt Lake County, Utah Barbara Young Jorgensen	Portion of Section 35-1S-2W	6202	2356	4888740	T	F
2-147	Jan Blanchard	Portion of Section 35-1S-2W	6211	1218	4902384	T	F
2-147	Raymond R. Blanchard, et. al.	Portion of Section 35-1S-2W	6211	1224	4902385	T	F
2-165	Elmer M. Jensen	Portion of S1/2 Section 26-2S-2W	6327	1591	4927064	T	F
2-174	Ralph W. Bastian, et. ux.	Portion of E/2 Section 23-3S-2W	6222	1317	4919204	T	F
2-184	Sherril H. Taylor	Portion of SW/4 Section 30-3S-1W	6215	0272	4507991	T	F
2-185	Bart J. Taylor	Portion of SE/4 Section 25-3S-2W	6215	0279	4907392	T	F
2-188	James E. Miller, et. ux.	Portion of SW/4 Section 30-3S-1W	6247	1470	4957764	T	F
2-189	Alfred H. Schmidt, et. al.	Portion of NW/4 Section 31-3S-1W	6249	1658	4961019	T	F
2-190	Paul Rudey, et. ux.	Portion of NW/4 Section 31-3S-1W	6200	2255	4825930	F	F
2-193	Michael Roy Nielsen, et. ux.	Portion of NW/4 Section 31-3S-1W	6214	1316	4952516	T	T
2-191	LARRY D. BROWN, et. ux.	Portion of Section 31-3S-1W	6233	1047	4966595	T	F
2-196	Doro E. Hamilton	Portion of SE/4 Section 31-3S-1W	6235	0279	4984536	F	F
2-199	Wilford H. Hansen Stone Quarries, Inc.	Portion of SW/4SW/4 Section 32-3S-1W	6239	0967	4973450	F	F
2-213		Portion of S/2 Section 16-4S-1W				F	F

BOOK M-79 PAGE 167

EXHIBIT "A" to
Assignment of Rights of Way and Easements
Wyoming-California Pipeline Company to Kern River Gas Transmission Co.

BK 6291 Pg 1629

LL No.	Grantor	Description	Recording Data		Dem.	Lien
			Book	Page		
2-220	Salt Lake County, Utah Lynn A. Anderson, et. al.	Portion of SW/4SE/4 Section 22-4S-1W	6230	0196	4931044	T F
2-220	Utah County, Utah Layoy Teuscher	Portion of E/2 Section 27-4S-1W				T F
3-16	B. Ray Zoll, et. al.	S/4N/2SE/4 Section 6-6S-1W	2729	641	33320	F F
3-27	Steven G. Berry	Portion of S/2SE/4 Section 6-6S-1W	2667	365	5421	F F
3-43	J. Mark Jacob, et. al.	N/2NW/4 Section 18-7S-1W	2681	609	11530	T F
3-44		All Section 19-9S-1W	2669	685	6449	T F
3-78	Jubb County, Utah Cary G. Peterson, et. ux.	Portion of N/2 Section 30-9S-1W				T F
3-79		Portion of SE/4NE/4 Section 14-13S-2W	343	793	193294	T F
3-88		All Section 23-13S-2W				T F
3-88		N/2, N/2S/2, SE/4SE/4 Section 26-13S-2W				T F
3-88		All Section 35-14S-2W				T F
3-89		SW/4NW/4 & W/2SW/4 Section 36-14S-2W				T F
3-89		SW/4, N/2 Section 2-15S-2W				T F
3-90		N/2 Section 11-15S-2W				T F
3-93		NE/4, N/2SE/4, W/2W/2 Section 10-15S-2W				T F
3-93		NE/4 Section 16-15S-2W				T F

596-1100-478

BOOK M 79 PAGE 168

EXHIBIT "A" to
Assignment of Rights of Way and Easements
Hwyng-California Pipeline Company to Kern River Gas Transmission Co.

BK6291FG1630

LL No.	Grantor	Description	Book	Page	Recording Date	Dem. Rel.	Lien Sub.
3-78	Juab County, Utah Lemar V. Crandall	Portion of SE/4NE/4 Section 14-13S-2W	343	924	193295	T	F
3-79		All Section 23-13S-2W				T	F
3-88		N/2, N/2S/2, SE/4SE/4 Section 26-13S-2W				T	F
3-88		All Section 35-14S-2W				T	F
3-89		SW/4NW/4 & W/2SW/4 Section 35-14S-2W				T	F
3-89		SW/4 & W/2 Section 2-15S-2W				T	F
3-90		N/2 Section 11-15S-2W				T	F
3-93		NE/4, N/2SE/4 & W/2N/2 Section 10-15S-2W				T	F
3-105	William C. Harch, et. ux.	NE/4 Section 16-15S-2W				T	F
3-106		All Section 6-17S-2W	343	341	193091	F	F
3-107		Portion of Section 7-17S-2W				F	F
3-107		Lots 1,2,3 & 4, E/2NW/4 Section 18-17S-2W				F	F
3-94	Merlin Monroe, et. ux.	E/2E/2 & NW/4SE/4 Section 13-17S-3W				F	F
3-110	Millard County, Utah Merlin Monroe, et. ux.	E/2S/2NE/4 & E/2N/2SE/4 Section 21-15S-2W	343	536	193495	T	F
3-115		S/2S/2SW/4 Section 25-17S-3W				T	F
3-115		S/2S/2SE/4 Section 2-18S-3W	235	572	77553	T	F
3-115		NE/4 & NW/4NE/4SE/4 Section 11-18S-3W				T	F

596 and 470

BOOK M-79 PAGE 169

EXHIBIT "A" to
Assignment of Rights of Way and Easements
Hyoing-California Pipeline Company to Palm River Gas Transmission Co.

BK 6291 PG 1631

LL No.	Grantor	Description	Book	Page	Recording Data	Rel.	Lien
						(T or F)	(T or F)
3-116	Millard County, Utah Monroe Brothers	NW/4SE/4 Section 11-18S-3W	235	631	77158	T	F
3-124	Owen W. Cahoon, et. al.	Portion of Section 26-18S-3W	233	554	76175	T	F
3-124		Portion of Section 27-18S-3W				T	F
3-148	Elizabeth B. Stevens	Portion of Section 3-20S-4W	237	533	78095	T	F
3-150	Fawn Hunter	Portion of Section 3-20S-4W	236	703	77637	T	F
3-151	J. Alma Stevens, et. al.	Portion of Section 3-20S-4W	236	263	77455	T	F
3-152	Donald P. Turner, et. ux.	Portion of Section 3-20S-4W	235	360	76978	T	F
3-153	Dean Larsen, et. ux.	Portion of S/2 Section 3-20S-4W	235	565	77122	T	F
3-154	Wallace R. Stevens, et. ux.	Portion of S/2 Section 3-20S-4W	236	17	77330	T	F
3-155	Robert G. Stevens, et. ux.	SE/4NE/4 Section 9-20S-4W	233	484	76136	T	F
3-155		Portion of Section 10-20S-4W				T	F
3-156	Ralden Stevens, et. ux.	NW/4NW/4 Section 10-20S-4W	235	626	77157	T	F
3-157	Fred A. Bennett, et. al.	NE/4SE/4 Section 9-20S-4W	235	550	77119	T	F
3-158	Stanley O. Harman & Joy B. Harman	SE/4SE/4 Section 9-20S-4W	233	460	76127	F	F
3-159	Kurman S. Stevens, et. ux.	SW/4 & W/3SE/4 Section 9-20S-4W	233	546	76174	F	F
3-160	G. W. & Ramona Kenney Trust	Portion of N/2W/2 Section 16-20S-4W	236	258	77454	T	F

BOOK M 79 PAGE 170

EXHIBIT "A" to
Assignment of Rights of Way and Easements
by/on California Pipeline Company to Kern River Gas Transmission Co.

BK 6291 PG 1632

LL No.	Grantor	Description	Recording Data		Dem. Rel.	Lien Sub.	
			Book	Page			
3-236	Beaver County, Utah Larry E. Maycock, et. ux.	N/2SE/4 & SW/4ME/4 Section 16-29S-10W	253	699	173761	T	F
3-250	Iron County, Utah L. H. & K. Dairy	NW/4 Section 23-31S-11W	0421	0071	0301557	T	T
3-259	James Hugh Roberts, et. ux.	E/2SW/4 Section 6-33S-12W	0421	0079	0301558	T	F
3-260	Frank Layoy Woolsey, et. ux.	Lots 1, 2, & 3, and E/2W/2 Section 7-33S-12W	0418	0413	0330439	T	T
3-263	Leon Redman, et. al.	E/2SE/4 Section 12-33S-13W				T	T
3-266	Howard W. Jones, et. ux.	E/2SE/4 Section 32-33S-13W	0421	0084	0301559	T	F
3-268	Carmen C. Jones, et. vir.	Portion of NW/4 Section 5-34S-13W	0420	0460	0301316	T	F
3-271		SW/4 Section 6-34S-13W	0418	0358	0300437	F	F
3-275		NE/4 Section 12-34S-14W				F	F
3-275		E/2 & SW/4 Section 22-34S-14W				F	F
3-276		NW/4 Section 23-34S-14W				F	F
3-276		N/2 Section 27-34S-14W				F	F
3-276		E/2 Section 28-34S-14W				F	F
3-278		NW/4 Section 33-34S-14W				F	F
3-279		E/2SE/4 Section 31-34S-14W				F	F
3-279		All Section 32-34S-14W				F	F
3-269	Girena L. Bonds	N/2E/2NW/4 Section 7-35S-13W	0419	0601	0300923	F	F

BOOK 590 PAGE 481

BOOK W79 PAGE 141

EXHIBIT "A" to
Assignment of Rights of Way and Easements
Wyoming-California Pipeline Company to Kern River Gas Transmission Co.

Page No. 9

LL No.	Grantor	Description	Book	Page	Recording Date	Reception No.	Dem. Rel.	Lien Sub.
3-272	Iron County, Utah Curtis Croft Jones	S/2 Section 12-36S-14W	0419	0408	0300438		T	F
3-280	Seemiller Brothers, LTD., et. al.	NW/4NW/4 Section 5-35S-14W	0419	0594	0300921		T	F
3-280		Lot 1, S/2NE/4, NW/4SE/4, SE/4SW/4 Section 6-35S-14W					T	F
3-282		Lot 1 Section 7-35S-14W					T	F
3-284		Portion of S/2 Section 12-35S-15W					T	F
3-281	Thomas R. Reno, et. ux.	Portion of Section 6-35S-14W	0420	0365	0301268		T	F
3-285	Hilda M. Adams, et. al.	E/2 Section 14-35S-15W	0423	0241	0302582		T	F
3-286		N/2NE/4 Section 23-35S-15W					T	F
3-287	Pharol S. Adams, et. al.	S/2NE/4 & SE/4 Section 23-35S-15W	0424	0005	0302933		T	F
3-289		NE/4SW/4 Section 26-35S-15W					T	F
3-288	Hugh Gardner	E/2SW/4 Section 23-35S-15W	0423	0556	0302763		T	F
3-288		E/2NW/4 Section 26-35S-15W					T	F
3-290	Maxine S. Adams	W/2SW/4 & W/2SE/4SW/4 Section 26-35S-15W	0419	0609	0300924		F	F
3-290		W/2NW/4 & NW/4SW/4 Section 35-35S-15W					F	F
3-293	Floyd D. Taylor, et. ux.	SE/4SE/4 Section 34-35S-15W	0420	0359	0301267		F	F
3-297		W/2SW/4 Section 10-36S-15W					F	T
3-295	R. E. Burdette	Lots 8 & 9 and SW/4NE/4 Section 3-36S-15W	0422	0545	0302287		T	F

586 PAGE 482

BOOK M 79 PAGE 172

EXHIBIT "A" to
Assignment of Rights of Way and Easements
Wyoming-California Pipeline Company to Kern River Gas Transmission Co.

LL No.	Grantor	Description	Book	Page	Recording Date	Dem. Rel.	Liens Sub.
4-1	Iron County, Utah Clifton Hulec, et. ux.	Portion of Section 16-36S-15W	0411	0646	0297298	F	T
4-3	Darryl M. Christian, et. al.	W/2SW/4SE/4 Section 16-36S-15W	0416	0165	0299290	T	F
4-4	Dean E. Forsyth, et. ux.	Portion of SE/4SW/4 Section 16-36S-15W	0411	0454	0297194	F	F
4-5	Reed A. Bown, et. ux.	Portion of SE/4SW/4 Section 16-36S-15W	0411	0735	0297340	F	T
4-6	Patricia F. Beacham Cox, et. al.	W/2NW/4 Section 21-36S-15W	0411	0251	0297091	F	F
4-7	George Forrest Beacham, et. ux.	NW/4NE/4 & SW/4NE/4 & E/2NE/4 Section 20-36S-15W	0411	0256	0297092	F	T
4-8		Portion of SE/4SW/4 Section 20-36S-15W					
4-10	Christensen Brothers	NW/4SW/4 Section 20-36S-15W	0413	0665	0298224	T	T
4-12		SE/4SE/4 Section 19-36S-15W					
4-14	Russell M. Sevy, et. ux.	E/2SE/4 Section 25-36S-16W	0411	0246	0297090	F	F
4-15	Mary E. Roberts, Trustee	E/2SW/4SE/4 Section 25-36S-16W	0415	0448	0299002	T	T
4-17	John M. McDarry, et. ux.	E/2NW/4NE/4 and HE/4NE/4 Section 36-36S-16W					
4-22	Washington County, Utah J. Burton Burgess, et. ux.	W/2 Section 36-36S-16W	0411	0241	0297039	F	F
4-26	Floyd Ence, et. al.	N/2NE/4SE/4 Section 35-37S-16W	0556	0179	0363456	F	F
4-26A	Floyd Ence, Ltd.	N/2 Section 2-38S-16W	0556	0802	0363786	T	F
		S/2 Section 2-38S-16W	0556	0536	0363627	T	F

~~BOOK M 79 PAGE 173~~
598

BOOK M 79 PAGE 173

3050

5028847
19 FEBRUARY 91 02:27 PM
KATIE L. DIXON
RECORDER, SALT LAKE COUNTY, UTAH
KERN RIVER GAS
295 CHIPETA WAY SLC UT 84158-0900
REC BY: KARNA BLANCHARD, DEPUTY

Page No. 11

EXHIBIT "A" to
Assignment of Rights of Way and Easements
by Hyomin-California Pipeline Company to Kern River Gas Transmission Co.

BK 6291 PG 1635

LL No.	Grantor	Description	Recording Data Book Page Reception No.	Dem. Rel. (T or F)	Item Sub. (T or F)
4-26	Washington County, Utah Clive M. Burgess, et. ux.	S/2NW/4NW/4 and SW/4NE/4NW/4 Section 14-38S-16W	0556 0797 0363785	F	F
4-28	Rodney E. Leavitt, et. ux.	SW/4NW/4 and NW/4SW/4 Section 4-40S-17W	0562 0831 0364387	F	T

~~500~~ ~~484~~

~~BOOK M 79 PAGE 171~~