

Mail Recorded Deed and Tax Notice To:  
Ivory Land Corporation  
978 Woodoak Lane  
Salt Lake City, UT 84117



File No.: 116718-JPF

---

## SPECIAL WARRANTY DEED

Boyer-Plumb Stansbury Properties, L.C., a Utah Limited Liability Company

**GRANTOR(S)** of Salt Lake, State of Utah, hereby Conveys and Warrants against all who claim by, through, or under the grantor to

Ivory Land Corporation

**GRANTEE(S)** of Salt Lake City, State of Utah

for the sum of Ten and no/100 (\$10.00) DOLLARS and other good and valuable consideration, the following described tract of land in **Tooele County**, State of Utah:

**SEE EXHIBIT A ATTACHED HERETO**

**TAX ID NO.:** 05-036-0-0060 (for reference purposes only)


Together with all improvements and appurtenances restrictions and reservations of record and those enforceable in law and equity.

**SUBJECT TO:** Property taxes for the year 2019 and thereafter; covenants, conditions, restrictions and easements apparent or of record; all applicable zoning laws and ordinances.

Dated this 22nd day of August, 2019.

Boyer-Plumb Stansbury Properties, L.C., a Utah Limited Liability Company


BY: The Boyer Company, L.C., a Utah limited liability company, Manager

BY: 

Brian Gochnour  
Manager

Its: \_\_\_\_\_

BY: Plumb Holdings, L.L.C., a Utah Limited Liability Company, Manager

BY: 


Walter J. Plumb IV

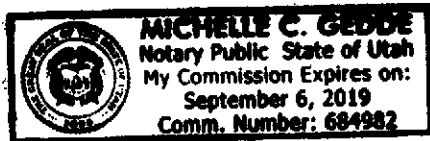
Its: Manager

STATE OF UTAH

COUNTY OF SALT LAKE

On the 22nd day of August, 2019, personally appeared before me Brian Gochnour, who acknowledged himself to be the Manager of The Boyer Company, L.C., a Utah limited liability company, Manager of Boyer-Plumb Stansbury Properties, L.C., a Utah Limited Liability Company, and that he, as such Manager, being authorized so to do, executed the foregoing instrument for the purposes therein contained.


  
Notary Public




STATE OF UTAH

COUNTY OF SALT LAKE

On the 22<sup>nd</sup> day of August, 2019, personally appeared before me Walter J. Plumb IV, the Manager of Plumb Holdings, L.L.C., a Utah limited liability company, Manager of Boyer-Plumb Stansbury Properties, L.C., a Utah limited liability company, and that he as such Walter J. Plumb IV, being authorized so to do, executed the foregoing instrument for the purposes therein contained.

  
Notary Public



**EXHIBIT A**  
**Legal Description**

THAT PORTION OF THE NORTHWEST QUARTER OF SECTION 20, TOWNSHIP 2 SOUTH, RANGE 4 WEST, SALT LAKE BASE AND MERIDIAN; STANSBURY PARK, TOOELE COUNTY, UTAH DESCRIBED AS FOLLOWS:

BEGINNING AT THE WEST QUARTER CORNER OF SECTION 20, TOWNSHIP 2 SOUTH, RANGE 4 WEST, SALT LAKE BASE AND MERIDIAN AND RUNNING THENCE ALONG THE WEST LINE OF THE NORTHWEST QUARTER OF SAID SECTION 20 NORTH 00°13'40" WEST 631.35 FEET; THENCE LEAVING SAID WEST LINE NORTH 89°22'40" EAST 140.68 FEET; THENCE SOUTH 56°03'34" EAST 72.86 FEET; THENCE NORTH 89°22'40" EAST 420.06 FEET; THENCE NORTH 70°56'35" EAST 63.25 FEET; THENCE NORTH 89°22'40" EAST 110.00 FEET; THENCE NORTH 00°37'20" WEST 160.00 FEET; THENCE NORTH 01°23'28" EAST 77.92 FEET; THENCE NORTH 10°52'52" EAST 72.60 FEET; THENCE NORTH 20°47'48" EAST 72.60 FEET; THENCE NORTH 30°42'44" EAST 72.59 FEET; THENCE NORTH 40°37'41" EAST 72.60 FEET; THENCE NORTH 50°32'37" EAST 54.31 FEET; THENCE SOUTH 40°57'40" EAST 60.18 FEET; THENCE SOUTH 36°59'29" EAST 108.82 FEET; THENCE SOUTH 36°02'11" EAST 100.00 FEET; THENCE NORTH 89°22'40" EAST 56.92 FEET; THENCE NORTH 72°53'44" EAST 62.57 FEET; THENCE NORTH 89°22'40" EAST 280.00 FEET; THENCE SOUTH 00°37'20" EAST 633.00 FEET; THENCE NORTH 89°22'40" EAST 110.00 FEET; THENCE SOUTH 00°37'20" EAST 307.00 FEET TO THE SOUTH LINE OF SAID NORTHWEST QUARTER; THENCE ALONG SAID SOUTH LINE SOUTH 89°22'40" WEST 1635.09 FEET TO THE POINT OF BEGINNING. (aka proposed Sagewood Takedown No. 3)