


Signed in the presence of  
Thomas Alston

Charles E. Helm  
Anna J. Helm

STATE OF UTAH, )  
County of Salt Lake ) ss.

On the 27th day of November A. D. 1922 personally appeared before me Charles E. Helm and Anna J. Helm, husband and wife, the signers of the within instrument, who duly acknowledged to me that they executed the same.



Thomas Alston  
Notary Public  
Residence, Salt Lake City, Utah.

My Commission Expires January 17, 1925.

Recorded at request of Columbia Trust Co. Nov. 28 1922 at 10:16 A. M. in Bk. 11-H of Deeds, pgs. 572-73. Recording fee paid 90¢. (Signed) Lillian Cutler Recorder, Salt Lake County, Utah. by R.G. Collett Deputy. C-23, 38, 4.

#### 481151. WARRANTY DEED

W. H. Tawney and Josephine Tawney D. L. Tawney and S. J. Tawney. Grantors, of Jordan Narrows, in the County of Salt Lake State of Utah, hereby convey and warrant to Provo Reservoir Company, a corporation, Grantee, of Provo City, Utah County, State of Utah, for the sum of Ten and no/100 (\$10.00) DOLLARS the following described tract of land in Salt Lake County, State of Utah, to-wit:

Beginning 99 feet South and 440.6 feet East from the Southwest corner of the Southeast quarter of Section 22, Township 4 South, Range 1 West of the Salt Lake Base and Meridian. Said point being on the South property line and on the center line of canal; thence a strip of land 3 rods wide extending 2 rods to the right and 1 rod to the left from the center line of canal, described as follows:

North 36° 40' West, 340 feet; thence North 25° 30' West, 551.6 feet to the 1/4 section line. Area 1.01 acres.

WITNESS THE HANDS of said Grantors this 24th day of March A. D. 1919.

Signed in the presence of  
Frederick C. Tawney

D. L. Tawney,  
S J Tawney  
W. H. Tawney  
Josephine Tawney

STATE OF UTAH, )  
County of Salt Lake ) ss.

On the 18th day of Nov. A. D. 1922, personally appeared before me W. H. Tawney and Josephine Tawney the signers of the above instrument, who duly acknowledged to me that they executed the same.

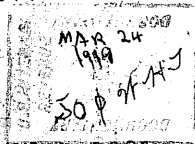
William. C. Crump Jr  
Notary Public.



My commission expires Dec 18. 1925.

STATE OF MONTANA )  
County of Pondera ) ss.

On the 16th day of June A. D. 1919 personally appeared before me D.L. Tawney and S. J. Tawney his wife the signers of the above instrument who duly acknowledged to me that they executed the same.



Ole J Lomen  
Notary Public

My commission Expires June 18th 1921.

Recorded at request of PROVO RESERVOIR CO. Nov. 28 1922 at 10:20 A. M. in Bk. 11-H of Deeds, pg. 573. Recording fee paid \$1.30. (Signed) Lillian Cutler Recorder, Salt Lake County, Utah. by Zina W. Cummings Deputy. D-15,222,42. D-15,228,15.

#### 481152. WARRANTY DEED

Phil Anctil Widower grantor of Midvale, County of Salt Lake, State of Utah, hereby CONVEYS AND WARRANTS to Thelma T. Nelson grantee of Midvale, Salt Lake County, Utah for the sum of Ten and no/100 DOLLARS, the following described tract of land in Salt Lake County, State of Utah: Lots Thirteen (13) and Fourteen (14) in Block One (1) Eastvale Addition, being portion of Southwest 1/4 of Section 25 Township 2 South, Range 1 West, Salt Lake Meridian.

Witness, the hands of said grantor, this fourteenth day of March, A. D. 1922.


Signed in the presence of

Phil. Anctil

Leon L. Olson

STATE OF UTAH, )  
County of Salt Lake ) ss.

On the Fourteenth day of March, A. D. 1922 personally appeared before me Phil Anctil, Widower the signer of the within instrument, who duly acknowledged to me that he executed the same.



Leon L. Olson  
Notary Public.

My commission expires June 14th 1922

Recorded at request of Midvale State Bank Nov. 28 1922 at 10:21 A. M. in Bk. 11-H of Deeds, pg. 573. Recording fee paid \$.90. (Signed) Lillian Cutler Recorder, Salt Lake County, Utah. by R G Collett Deputy. S-15,52,22.

#### 481154. WARRANTY DEED

Joseph Malmstrom and Chestie Malmstrom, his wife grantors of West Jordan, County of Salt Lake, State of Utah, hereby CONVEY AND WARRANT to Willard W. Malmstrom grantee of West Jordan, Salt Lake County, Utah for the sum of One and no/100 DOLLARS the following described tract of land in Salt Lake County, State of Utah:

Commencing 35 rods South from the North-east corner of the South-east quarter of Section 28, Township 2 South of Range 1 West, Salt Lake Meridian, and running thence West 20.75 rods; thence South 10 rods; thence East 20.75 rods; thence North 10 rods, to the place of beginning. Less land deeded to South Jordan Canal Company and Salt Lake County for Right-of-ways.

Witness, the hands of said grantors, this twenty-eighth day of September, A. D. 1922.



Signed in the presence of

Joseph Malmstrom  
Chestie Malmstrom

Leon L. Olson

STATE OF UTAH, )  
County of Salt Lake ) ss.

On the 28th day of September, A. D. 1922 personally appeared before me Joseph Malmstrom and Chestie Malmstrom, his Wife the signers of the within instrument, who duly acknowledged to me that they executed the same.



Leon L. Olson  
Notary Public.  
Midvale Utah

My commission expires June 12th, 1926.

Recorded at request of Midvale State Bank Nov. 28 1922 at 10:23 A. M. in Bk. 11-H of Deeds, pg. 573. Recording fee paid 90¢. (Signed) Lillian Cutler Recorder, Salt Lake County, Utah. by R G Collett Deputy. D-14,181,11.

See Affidavit \* 945 656 Bk 335 pg 240. 11-18-02