

5

Utah State Tax Commission
**Application for Assessment and
 Taxation of Agricultural Land**

Farmland Assessment Act, UCA §59-2-501 to 515 Form TC-582ED Rev 8/2003

Duchesne County

Application Acres	Total Acres	Date
2.34	2.34	18 SEP 2012 9:12:09AM

County Recorder Use

WORKMAN ROGER C
 3438 EASTWOOD DR
 SALT LAKE CITY UT 84109-0000

Ent 451155 Bk G14 Pg 551
 Date: 17-OCT-2012 11:01:53AM
 Fee: \$15.00 Check
 Filed By: JB
 CAROLYNE MADSEN, Recorder
 DUCHESNE COUNTY CORPORATION
 For: ROGER WORKMAN

Certification: Read certificate below and sign.

I certify (1) The facts set forth in this application are true. (2) The agricultural land covered by this application constitutes no less than five (5) contiguous acres exclusive of homesite and other non-agricultural acreage (See Utah Code §59-2-503,4,b for waiver). (3) The land is currently devoted to agricultural use and has been so devoted for two successive years immediately preceding the tax year for which valuation under this act is requested. (4) The land produces in excess of 50% of the average agricultural production per acre for the given type of land and the given county or area. (5) I understand that a transfer in ownership of any portion of the below described property or properties will nullify the five acre waiver and may initiate a rollback billing. (6) I am fully aware of the five year rollback tax provision which becomes effective upon a change in the use or other withdrawal of all or part of the eligible land and that the application constitutes consent to audit and review. I understand that I must notify the county assessor of a change in land use to any non-qualifying use and that a penalty of the greater of \$10 or 2% of the rollback due for the last year of the rollback period will be imposed on failure to notify the assessor within 120 days after change in use.

Land Type	Acres
Irrigated crop land	
Dry land tillable	
Wet meadow	
Grazing land	
Orchard	
Irrigated pasture	
Other (specify)	2.34
<i>Now IRRIGATED</i>	
<i>Partial</i>	
Total	

County Assessor Use

Approved (Subject to Review) Denied

County Assessor's or Authorized Agent Signature

Date

x Traci Herrera

10-16-12

Parcel Number(s):
 00-0005-0470

Complete Legal Description(s) of Agricultural Land

00-0005-0470/1179-0001 - BEG AT SE COR OF SEC 35, T1S,R5W, USM W 117.9 FT ALONG TWP LINE TO E'LY R/W LINE OF STATE HWY 87, N 0°24' E 56 FT, N 3°53' W 200.6 FT, N 0°24' E 141.4 FT TO PT OF TANGENCY WITH A 1372.7 FT RADIUS CURVE TO RIGHT, TH N'LY 572.1 FT ALONG ARC OF CURVE TO E'LY SEC LINE TH S 990.2 FT TO BEG. 1/2 INT LYLE FORD & 1/2 INT CALVINWORKMAN INT ADDED 1981 2.34 AC 04/29/2002


State of Utah }
 County of } ss

Workman Roger C
 Appeared before me and executed this document.

x Roger C Workman
 Workman Roger C

x Heather Okerlund
 Notary Public Signature
 Sign above, date to the right & place seal on any blank space.

10/10/12
 Date



Utah State Tax Commission
**Application for Assessment and
 Taxation of Agricultural Land**

Farmland Assessment Act, UCA §59-2-501 to 515 Form TC-582ED Rev 8/2003

Duchesne County

Application Acres	Total Acres	Date
2.34	2.34	18 SEP 2012 9:12:09AM

County Recorder Use

Ent 451155 Bk G0014 Pg 0552

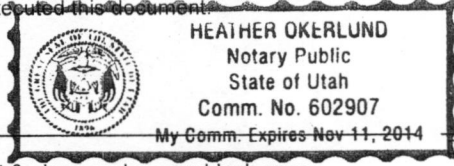
WORKMAN ROGER C
 3438 EASTWOOD DR
 SALT LAKE CITY UT 84109-0000

State of Utah }
 County of } ss

Workman Calvin/Diane
 Appeared before me and executed this document.

Diane Workman
 X *Calvin Workman*
 Workman Calvin/Diane

X *Heather Okerlund*
 Notary Public Signature
 Sign above, date to the right & place seal on any blank space.




10/10/12
 Date

State of Utah }
 County of } ss

Hanks Robert B
 Appeared before me and executed this document.

X *Robert B Hanks*
 Hanks Robert B

X *Heather Okerlund*
 Notary Public Signature
 Sign above, date to the right & place seal on any blank space.




10/10/12
 Date

State of Utah }
 County of } ss

Hanks Wendy W
 Appeared before me and executed this document.

X *Wendy Hanks*
 Hanks Wendy W

X *Heather Okerlund*
 Notary Public Signature
 Sign above, date to the right & place seal on any blank space.



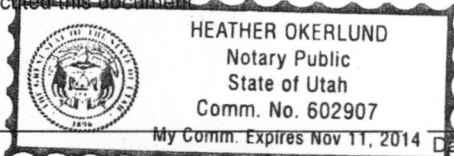
10/10/12
 Date

State of Utah }
 County of } ss

Workman Julisa
 Appeared before me and executed this document.

X *Deceased.*
 Workman Julisa

X *Heather Okerlund*
 Notary Public Signature
 Sign above, date to the right & place seal on any blank space.



10/10/12
 Date