

AFTER RECORDING, RETURN TO:

Jones Waldo Holbrook & McDonough PC
170 So. Main Street, Suite 1500
Salt Lake City, Utah 84105
Attn: Keven M. Rowe, Esq.

ASSIGNMENT OF DECLARANT'S RIGHTS

This ASSIGNMENT OF DECLARANT'S RIGHTS (this "**Assignment**") is made effective as of October 29, 2015 ("**Effective Date**"), by WELLS FARGO BANK NATIONAL ASSOCIATION, in its capacity as the administrative agent ("**Administrative Agent**") for the lenders ("**Lenders**") specified in the Loan Agreement [defined below] ("**Assignor**"), to REDUS PARK CITY LLC, a Delaware limited liability company ("**Assignee**").

RECITALS:

A. This Assignment is confirmed and executed in relation to a loan agreement (as modified and amended from time to time, the "**Loan Agreement**") among Talisker Finance LLC, a Utah limited liability company ("**Borrower**"), Administrative Agent and Lenders. Capitalized terms used but not otherwise defined herein shall have the meanings given them in the Loan Agreement.

B. Pursuant to the Loan Agreement, Lenders extended to Borrower a secured revolving line of credit facility in the original principal amount of One Hundred Million and NO/100ths Dollars (\$100,000,000.00), as more particularly described in the Loan Agreement (the "**Loan**").

C. The Loan was secured by, among other things, certain deeds of trust (collectively, as modified and amended from time to time, the "**Deeds of Trust**") encumbering, among other things, certain real property located in Wasatch County, Utah, a portion of which is subject to the Declaration [defined below] (the "**Wasatch Property**").

D. Borrower defaulted on the Loan and Assignor pursued a judicial foreclosure action with respect to the Wasatch Property (the "**Foreclosure Action**"). Pursuant to the Judgment entered in the Foreclosure Action, the Wasatch Property was sold at an execution sale conducted by the Wasatch County Sheriff on October 29, 2015, following which Assignee received a Sheriff's Deed to the Wasatch Property, recorded on January 28, 2016 in the Office of the County Recorder for Wasatch County, Utah as Entry No. 420526, in Book 1149, at Page 1149 (the "**Sheriff's Deed**").

E. Under the Judgment entered in the Foreclosure Action, pursuant to that certain Assignment of Declarant's Rights under Declaration of Covenants, Conditions and Restrictions dated April 3, 2006 (the "**Prior Assignment**"), made by Tuhaye LLC, a Utah limited liability company, in favor of Assignor, Assignor holds all right, title and interest as the "Declarant" under that certain Declaration of Covenants, Conditions and Restrictions for Tuhaye, a Planned Community (the "**Declaration**"), dated May 29, 2003, and recorded on June 4, 2003, in the real property records of Wasatch County, Utah, as Entry No. 258750, in Book 0628, at Page 0770, as amended or modified. The property to which the Declaration applies is more particularly described on **Exhibit A**, attached hereto.

F. This Assignment is executed to transfer all rights of the "Declarant" under the Declaration to Assignee, as permitted by Section 4 of the Prior Assignment. This Assignment is made as of the Effective Date to evidence the intent of Administrative Agent to transfer such rights to Assignee as of the effective date of the Sheriff's Deed.

NOW THEREFORE, in consideration of the foregoing, and for other good and valuable consideration, the receipt and sufficiency of which are hereby acknowledged, Assignor, hereby assigns,

transfers and conveys unto Assignee all of Assignor's right, title and interest as "Declarant" under that the Declaration.

This Assignment shall be binding upon and inure to the benefit of the parties hereto, their heirs, successors and assigns.

[Signature Page to Follow]

IN WITNESS WHEREOF, the undersigned Assignor and Assignee have executed this Assignment as of the Effective Date.

“ASSIGNOR”

WELLS FARGO BANK NATIONAL ASSOCIATION

By: Robert Fryar
Robert Fryar, Senior Vice President

A notary public or other officer completing this certificate verifies only the identity of the individual who signed the document to which this certificate is attached, and not the truthfulness, accuracy, or validity of that document.

STATE OF CALIFORNIA
COUNTY OF ORANGE ss.

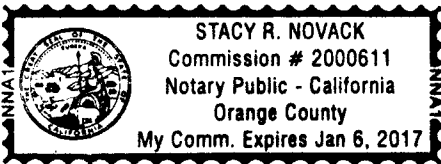
On SEPTEMBER 27, 2016, before me, STACY R. NOVACK, NOTARY PUBLIC, personally appeared Robert Fryar, who proved to me on the basis of satisfactory evidence to be the person~~s~~ whose name~~s~~ ~~is~~ ~~are~~ subscribed to the within instrument and acknowledged to me that ~~he~~ ~~she~~ ~~they~~ executed the same in ~~his~~ ~~her~~ ~~their~~ authorized capacity~~(ies)~~, and that by ~~his~~ ~~her~~ ~~their~~ signature~~s~~ on the instrument ~~the person(s),~~ or the entity upon behalf of which the person~~s~~ acted, executed the instrument.

I certify under PENALTY OF PERJURY under the laws of the State of California that the foregoing paragraph is true and correct.

WITNESS my hand and official seal

Signature Stacy R. Novack

My commission expires 1-6-2017




[Signature Page for Assignee to Follow]

“ASSIGNEE”

REDUS PARK CITY LLC,
a Delaware limited liability company

By: REDUS PROPERTIES, INC.,
a Delaware corporation, its Manager

By: 
David L. Ash, Senior Vice President


A notary public or other officer completing this certificate verifies only the identity of the individual who signed the document to which this certificate is attached, and not the truthfulness, accuracy, or validity of that document.

STATE OF CALIFORNIA
COUNTY OF San Francisco ss.

On September 28, 2016, before me, Evelyn Howard, Notary Public, personally appeared David L. Ash, who proved to me on the basis of satisfactory evidence to be the person(s) whose name(s) is/are subscribed to the within instrument and acknowledged to me that he/she/they executed the same in his/her/their authorized capacity(ies), and that by his/her/their signature(s) on the instrument the person(s), or the entity upon behalf of which the person(s) acted, executed the instrument.

I certify under PENALTY OF PERJURY under the laws of the State of California that the foregoing paragraph is true and correct.

WITNESS my hand and official seal

Signature 

My commission expires August 25, 2019.



EXHIBIT A**PROPERTY LEGAL DESCRIPTION**

The following real property located in the Counties of Wasatch and Summit, State of Utah, more particularly described as follows:

BEGINNING AT A POINT WHICH IS NORTH 00°04'35" EAST ALONG THE SECTION LINE 97.17 FEET FROM A SCHUCHERT AND ASSOCIATES ALUMINUM CAP AT THE WEST QUARTER CORNER OF SECTION 22, TOWNSHIP 2 SOUTH, RANGE 5 EAST, SALT LAKE BASE AND MERIDIAN (BASIS OF BEARING BEING NORTH 00°04'35" EAST 2669.92 FEET BETWEEN SAID WEST QUARTER CORNER AND THE NORTHWEST CORNER OF SAID SECTION 22); AND RUNNING THENCE NORTH 00°04'35" EAST ALONG SAID SECTION LINE 600.77 FEET TO THE SOUTHERLY RIGHT OF WAY LINE OF U.S. HIGHWAY 189; THENCE ALONG SAID SOUTHERLY RIGHT OF WAY LINE THE FOLLOWING FOUR (4) COURSES: 1) THENCE NORTH 87°12'07" EAST 2389.47 FEET TO A RIGHT OF WAY BRASS CAP; 2) THENCE NORTH 87°04'32" EAST 999.75 FEET TO A RIGHT OF WAY BRASS CAP; 3) THENCE SOUTH 85°08'32" EAST 303.88 FEET TO A RIGHT OF WAY BRASS CAP; 4) THENCE NORTH 87°11'05" EAST 206.10 FEET; THENCE SOUTH 00°33'40" EAST 549.96 FEET THENCE SOUTH 84°44'35" EAST 1422.44 FEET TO THE WEST QUARTER CORNER OF SECTION 23, TOWNSHIP 2 SOUTH, RANGE 5 EAST, SALT LAKE BASE AND MERIDIAN; THENCE SOUTH 00°05'17" WEST ALONG THE SECTION LINE 668.56 FEET; THENCE SOUTH 89°51'56" EAST 1373.63 FEET; THENCE SOUTH 01°00'22" WEST 204.11 FEET TO THE SOUTHWEST CORNER OF LOT 2, SAGE CREEK RANCHES SUBDIVISION, RECORDED FEBRUARY 23, 1995 AS ENTRY NO. 425115 ON FILE AT THE SUMMIT COUNTY, UTAH, RECORDER'S OFFICE; THENCE SOUTH 00°59'34" WEST 686.23 FEET; THENCE SOUTH 89°51'56" EAST 1348.76 FEET; THENCE NORTH 00°36'39" EAST 124.24 FEET TO THE BOUNDARY OF AGRICULTURAL AREA AS DEFINED BY SAID SUBDIVISION; THENCE ALONG SAID BOUNDARY THE FOLLOWING NINE (9) COURSES: 1) THENCE SOUTH 89°28'01" EAST 890.90 FEET; 2) THENCE NORTH 00°31'59" EAST 217.85 FEET; 3) THENCE SOUTH 89°28'01" EAST 865.33 FEET; 4) THENCE NORTH 00°31'59" EAST 338.82 FEET; 5) THENCE SOUTH 89°28'01" EAST 885.95 FEET TO THE EAST LINE OF SECTION 23, SAID POINT BEING SOUTH 00°01'19" WEST ALONG THE SECTION LINE 933.53 FEET FROM THE EAST QUARTER CORNER OF SAID SECTION 23, TOWNSHIP 2 SOUTH, RANGE 5 EAST, SALT LAKE BASE AND MERIDIAN; 6) THENCE SOUTH 00°01'19" WEST ALONG THE SECTION LINE 1035.19 FEET; 7) THENCE NORTH 89°19'18" WEST 705.65 FEET; 8) THENCE SOUTH 00°01'28" WEST 705.71 FEET TO THE SOUTH LINE OF SAID SECTION 23; 9) THENCE NORTH 89°19'18" WEST ALONG SAID SECTION LINE 1952.95 FEET TO THE SOUTH QUARTER CORNER OF SAID SECTION 23; THENCE SOUTH 00°15'46" WEST ALONG THE SECTION LINE 1357.41 FEET; THENCE NORTH 89°45'22" WEST 127.54 FEET; THENCE SOUTH 00°50'51" WEST 610.51 FEET; THENCE SOUTH 84°26'21" WEST 193.35 FEET; THENCE NORTH 62°33'34" WEST 137.23 FEET; THENCE SOUTH 72°04'16" WEST 143.30 FEET; THENCE NORTH 47°32'25" WEST 74.18 FEET; THENCE SOUTH 80°44'09" WEST 75.55 FEET; THENCE NORTH 62°13'31" WEST 96.72 FEET; THENCE SOUTH 74°20'45" WEST 80.58 FEET; THENCE NORTH 66°48'33" WEST 510.54 FEET; THENCE SOUTH 00°11'12" WEST 1314.14 FEET; THENCE NORTH 89°17'05" WEST 1345.58 FEET TO THE EAST LINE OF SECTION 27, TOWNSHIP 2 SOUTH, RANGE 5 EAST, SALT LAKE BASE AND MERIDIAN; THENCE SOUTH 00°07'36" WEST ALONG SAID SECTION LINE 2341.07 FEET TO THE SOUTHWEST CORNER OF SECTION 26, SAID TOWNSHIP 2 SOUTH, RANGE 5 EAST, SALT LAKE BASE AND MERIDIAN; THENCE SOUTH 00°14'31" EAST ALONG THE SECTION LINE 160.52 FEET TO THE SOUTHEAST CORNER OF SAID SECTION 27; THENCE SOUTH 89°51'00" WEST ALONG THE SECTION LINE 2700.40 FEET TO THE SOUTH QUARTER CORNER OF SAID SECTION 27; THENCE SOUTH 89°51'00" WEST ALONG THE SECTION LINE 2620.52 FEET TO THE SOUTHWEST CORNER OF SAID SECTION 27; THENCE NORTH 00°08'46" EAST ALONG THE SECTION LINE 2646.45 FEET TO THE WEST QUARTER CORNER OF SAID SECTION 27; THENCE SOUTH 89°48'49" WEST 1327.34 FEET; THENCE NORTH 00°15'17" EAST 2657.75 FEET; THENCE NORTH 00°09'55" WEST 2681.62 FEET; THENCE SOUTH 89°24'01" EAST 1223.98 FEET; THENCE NORTH 49°10'00" EAST 146.83 FEET MORE OR LESS TO THE POINT OF BEGINNING.

SAID DESCRIPTION INCLUDES THE FOLLOWING LOTS IN THE FOLLOWING RECORDED SUBDIVISIONS:

LOTS 1 THROUGH 55, INCLUSIVE AND THE OPEN SPACE LOTS, THIRD AMENDED TUHAYE PHASE I SUBDIVISION, ACCORDING TO THE OFFICIAL PLAT THEREOF, RECORDED MARCH 3, 2006 AS ENTRY NO. 297718 IN BOOK 834 AT PAGES 9 THROUGH 98, OF THE OFFICIAL RECORDS IN THE OFFICE OF THE WASATCH COUNTY RECORDER.

LOTS RW-1 THROUGH RW-11, INCLUSIVE AND THE OPEN SPACE LOTS, TUHAYE RIDGEWAY DRIVE PHASE A SUBDIVISION, ACCORDING TO THE OFFICIAL PLAT THEREOF RECORDED AUGUST 19, 2005 AS ENTRY NO. 287405 IN BOOK 778 AT PAGES 472 THROUGH 491 OF THE OFFICIAL RECORDS IN THE WASATCH COUNTY RECORDER'S OFFICE.

LOTS RW-12 THROUGH RW-48, INCLUSIVE AND THE OPEN SPACE LOT, TUHAYE RIDGEWAY DRIVE PHASE B AMENDED SUBDIVISION, ACCORDING TO THE OFFICIAL PLAT THEREOF RECORDED MARCH 11, 2008 AS ENTRY NO. 333065 IN BOOK 962 AT PAGES 226 THROUGH 265 OF THE OFFICIAL RECORDS IN THE WASATCH COUNTY RECORDER'S OFFICE.

LOTS 3N-1 THROUGH 3N-14, INCLUSIVE AND THE OPEN SPACE LOTS, TUHAYE PHASE 3 NORTH SUBDIVISION, ACCORDING TO THE OFFICIAL PLAT THEREOF RECORDED AUGUST 19, 2005 AS ENTRY NO. 287406 IN BOOK 778 AT PAGES 492 THROUGH 511, OF THE OFFICIAL RECORDS IN THE WASATCH COUNTY RECORDER'S OFFICE.

LOTS 13N-1 THROUGH 13N-15, INCLUSIVE AND THE OPEN SPACE LOT, TUHAYE 13 NORTH SUBDIVISION, ACCORDING TO THE OFFICIAL PLAT THEREOF RECORDED NOVEMBER 8, 2005 AS ENTRY NO. 291789 IN BOOK 802 AT PAGES 6 THROUGH 35, OF THE OFFICIAL RECORDS IN THE WASATCH COUNTY RECORDER'S OFFICE.

LOTS 16S-1 THROUGH 16S-51, INCLUSIVE AND THE OPEN SPACE LOT, TUHAYE PHASE 16 SOUTH SUBDIVISION, ACCORDING TO THE OFFICIAL PLAT THEREOF RECORDED DECEMBER 8, 2005 AS ENTRY NO. 293480 IN BOOK 812 AT PAGES 432 THROUGH 461 OF THE OFFICIAL RECORDS IN THE WASATCH COUNTY RECORDER'S OFFICE.

ALL OF LOTS 1, 2, 3 AND UNITS A AND B AND THE COMMON AREA AS SHOWN ON THE RECORDED PLAT OF CHRISTOPHER COMMUNITIES AT TUHAYE, PHASE X1 SUBDIVISION, ACCORDING TO THE OFFICIAL PLAT RECORDED MAY 26, 2005 AS ENTRY NO. 283623 IN THE WASATCH COUNTY RECORDER'S OFFICE.

ALL OF LOTS 4 THROUGH 20, INCLUSIVE AND THE COMMON AREAS A, B, A AND D AS SHOWN ON THE RECORDED PLAT OF CHRISTOPHER COMMUNITIES AT TUHAYE, PHASE X2 SUBDIVISION, ACCORDING TO THE OFFICIAL PLAT RECORDED JULY 26, 2005 AS ENTRY NO. 286190 IN THE WASATCH COUNTY RECORDER'S OFFICE.

ALL OF LOTS 1 THROUGH 24, INCLUSIVE AND THE COMMON AREA AS SHOWN ON THE RECORDED PLAT OF CHRISTOPHER COMMUNITIES AT TUHAYE, PHASE B SUBDIVISION, ACCORDING TO THE OFFICIAL PLAT RECORDED OCTOBER 7, 2005 AS ENTRY NO. 290057 IN BOOK 792 AT PAGES 628 THROUGH 647 OF THE OFFICIAL RECORDS IN THE WASATCH COUNTY RECORDER'S OFFICE.

LOTS 7N-1 THROUGH 7N-15, INCLUSIVE AND THE OPEN SPACE LOTS, TUHAYE PHASE 7 NORTH SUBDIVISION, ACCORDING TO THE OFFICIAL PLAT THEREOF RECORDED JUNE 28, 2006 AS ENTRY NO. 303813 IN BOOK 869 AT PAGES 252 THROUGH 281 OF THE OFFICIAL RECORDS IN THE WASATCH COUNTY RECORDER'S OFFICE.

LOTS 8S-1 THROUGH 8S-4, INCLUSIVE AND THE OPEN SPACE LOTS, TUHAYE PHASE 8 SOUTH SUBDIVISION, ACCORDING TO THE OFFICIAL PLAT THEREOF RECORDED JUNE 28, 2006 AS ENTRY

NO. 303814 IN BOOK 869 AT PAGES 282 THROUGH 301 OF THE OFFICIAL RECORDS IN THE WASATCH COUNTY RECORDER'S OFFICE.

LOTS 9S-1 THROUGH 9S-6, INCLUSIVE AND THE OPEN SPACE LOT, TUHAYE PHASE 9 SOUTH SUBDIVISION, ACCORDING TO THE OFFICIAL PLAT THEREOF RECORDED JUNE 28, 2006 AS ENTRY NO. 303815 IN BOOK 869 AT PAGES 302 THROUGH 321 OF THE OFFICIAL RECORDS IN THE WASATCH COUNTY RECORDER'S OFFICE.

LOTS 1 THROUGH 25, INCLUSIVE AND THE OPEN SPACE LOT, TUHAYE SILENT CREEK SUBDIVISION, ACCORDING TO THE OFFICIAL PLAT THEREOF RECORDED JUNE 1, 2007 AS ENTRY NO. 321022 IN BOOK 941 AT PAGES 1420 THROUGH 1421 OF THE OFFICIAL RECORDS IN THE WASATCH COUNTY RECORDER'S OFFICE.

LOTS 1 THROUGH 29, INCLUSIVE AND THE OPEN SPACE LOTS, TUHAYE MOON DANCE PHASE 1 SUBDIVISION, ACCORDING TO THE OFFICIAL PLAT THEREOF RECORDED FEBRUARY 8, 2008 AS ENTRY NO. 331798 IN BOOK 959 AT PAGES 2158 THROUGH 2160 OF THE OFFICIAL RECORDS IN THE WASATCH COUNTY RECORDER'S OFFICE.

LOTS WH-1 AND WH-2, TUHAYE WHISPERING HAWK PHASE 1 SUBDIVISION, ACCORDING TO THE OFFICIAL PLAT THEREOF RECORDED AUGUST 18, 2009 AS ENTRY NO. 351487 IN BOOK 998 AT PAGES 757 THROUGH 776 OF THE OFFICIAL RECORDS IN THE WASATCH COUNTY RECORDER'S OFFICE.

LOTS 1A, 1B AND 2, TUHAYE MOON DANCE P.U.D., PHASE 2 SUBDIVISION, ACCORDING TO THE OFFICIAL PLAT THEREOF RECORDED AUGUST 18, 2009 AS ENTRY NO. 351490 IN BOOK 998 AT PAGES 781 THROUGH 820 OF THE OFFICIAL RECORDS IN THE WASATCH COUNTY RECORDER'S OFFICE.

LOTS WH-3 THROUGH WH-12, INCLUSIVE AND THE OPEN SPACE LOT, TUHAYE WHISPERING HAWK PHASE 2 SUBDIVISION, ACCORDING TO THE OFFICIAL PLAT THEREOF RECORDED DECEMBER 7, 2009 AS ENTRY NO. 354796 IN BOOK 1005 AT PAGES 1344 THROUGH 1363 OF THE OFFICIAL RECORDS IN THE WASATCH COUNTY RECORDER'S OFFICE.

LOTS 10 THROUGH 25, TUHAYE TWIN PEAKS SUBDIVISION PHASE A, ACCORDING TO THE OFFICIAL PLAT THEREOF RECORDED JANUARY 14, 2013 AS ENTRY NO. 385894 IN BOOK 1072 AT PAGES 354 THROUGH 373 OF THE OFFICIAL RECORDS IN THE WASATCH COUNTY RECORDER'S OFFICE.

LOTS 34, 35 AND THE OPEN SPACE LOT, TUHAYE TWIN PEAKS SUBDIVISION PHASE B, ACCORDING TO THE OFFICIAL PLAT THEREOF RECORDED JANUARY 14, 2013 AS ENTRY NO. 385895 IN BOOK 1072 AT PAGES 374 THROUGH 393 OF THE OFFICIAL RECORDS IN THE WASATCH COUNTY RECORDER'S OFFICE.

LOTS 1 THROUGH 9, 26 THROUGH 33, OPEN SPACE LOTS 2 THROUGH 6 AND JORDANELLE SPECIAL SERVICE DISTRICT TANK SITE, TUHAYE TWIN PEAKS SUBDIVISION PHASE C, ACCORDING TO THE OFFICIAL PLAT THEREOF RECORDED JANUARY 14, 2013 AS ENTRY NO. 385896 IN BOOK 1072 AT PAGES 394 THROUGH 443 OF THE OFFICIAL RECORDS IN THE WASATCH COUNTY RECORDER'S OFFICE.

LESS AND EXCEPTING THE FOLLOWING 9 DESCRIPTIONS:

(EXCEPTION 1)

GOLF COURSE OPEN SPACE PARCEL 1, CLUBHOUSE COMPLEX ACCORDING TO THE THIRD AMENDED TUHAYE PHASE I SUBDIVISION PLAT:

BEGINNING AT A POINT OF CURVATURE OF A 736.00-FOOT RADIUS CURVE TO THE LEFT, THENCE CENTER OF WHICH BEARS NORTH 71°00'48" EAST, SAID POINT BEING SOUTH 00°06'38" WEST 1793.15 FEET AND EAST 1230.61 FEET FROM THE WEST QUARTER CORNER OF SECTION 22, TOWNSHIP 2 SOUTH, RANGE 5 EAST, SALT LAKE BASE AND MERIDIAN (BASIS OF BEARING BEING SOUTH 00°06'38" WEST 2456.48 FEET FROM SAID WEST QUARTER CORNER TO THE SOUTHWEST CORNER OF SAID SECTION 22, BOTH BEING FOUND MONUMENTS) AND RUNNING THENCE SOUTHEASTERLY ALONG THE ARC OF SAID CURVE 984.77 FEET THROUGH A CENTRAL ANGLE OF 76°39'43"; THENCE SOUTH 00°55'28" WEST 245.49 FEET; THENCE SOUTH 89°05'51" WEST 511.59 FEET; THENCE SOUTH 24°55'23" WEST 172.36 FEET; THENCE NORTH 65°04'37" WEST 540.00 FEET; THENCE NORTH 24°55'23" EAST 482.46 FEET; THENCE NORTH 32°02'41" WEST 195.29 FEET; THENCE NORTH 71°00'48" EAST 221.79 FEET TO THE POINT OF BEGINNING.

LESS AND EXCEPTING THAT PORTION OF TUHAYE MOON DANCE P.U.D. PHASE 2 THAT CONTAINS BUILDINGS 1A, 1B, AND 2 MORE PARTICULARLY DESCRIBED AS FOLLOWS:

BEGINNING AT A POINT OF CURVATURE OF A 736.00 FOOT RADIUS CURVE TO THE LEFT, SAID POINT BEING SOUTH 00°06'38" WEST 2275.23 FEET AND SOUTH 89°53'22" EAST 1800.77 FEET FROM THE WEST QUARTER CORNER OF SECTION 22, TOWNSHIP 2 SOUTH, RANGE 5 EAST, SALT LAKE BASE AND MERIDIAN SAID POINT ALSO BEING ON THE BOUNDARY OF TUHAYE MOON DANCE P.U.D. PHASE 2, RECORDED AS ENTRY NO. 351490 OF THE WASATCH COUNTY RECORDER'S OFFICE, (BASIS OF BEARING BEING SOUTH 00°06'38" WEST 2456.48 FEET FROM SAID WEST QUARTER CORNER TO THE SOUTHWEST CORNER OF SAID SECTION 22, BOTH BEING FOUND MONUMENTS) AND RUNNING THENCE THE FOLLOWING THREE (3) COURSES AND DISTANCES ALONG SAID TUHAYE MOON DANCE P.U.D. PHASE 2 PLAT; (1) SOUTHEASTERLY ALONG THE ARC OF SAID CURVE 199.92 FEET THROUGH A CENTRAL ANGLE OF 15°33'48" (CHORD BEARS SOUTH 87°52'11" EAST 199.31 FEET); (2) SOUTH 00°55'28" WEST 245.49 FEET; (3) SOUTH 89°05'51" WEST 320.22 FEET TO THE LOT LINE BETWEEN THAT PORTION OF SAID PLAT THAT CONTAINS BUILDINGS 1A, 1B, AND 2 AND THE CLUB HOUSE COMPLEX; THENCE THE FOLLOWING FOUR (4) COURSES AND DISTANCES ALONG SAID LOT LINE (1) NORTH 00°54'09" WEST 63.67 FEET; (2) NORTH 20°49'20" EAST 129.10 FEET; (3) NORTH 74°14'30" EAST 58.88 FEET; (4) NORTH 22°07'37" EAST 62.18 FEET TO THE POINT OF BEGINNING.

(EXCEPTION 2)

SECOND AMENDED GOLF COURSE OPEN SPACE PARCEL 2, HOLES 1 THROUGH 11 AND 18

BEGINNING AT THE SOUTH WEST CORNER OF LOT 6, TUHAYE PHASE 7 NORTH SUBDIVISION PLAT WHICH IS ON FILE IN THE OFFICE OF THE WASATCH COUNTY RECORDER AS ENTRY NUMBER 303813 THENCE ALONG THE EXTERIOR OF SAID SUBDIVISION THE FOLLOWING ELEVEN (11) COURSES: (1) NORTH 19°42'55" EAST 279.91 FEET; (2) NORTH 54°46'44" EAST 520.20 FEET; (3) NORTH 50°56'22" EAST 743.21 FEET; (4) NORTH 46°17'48" WEST 269.36 FEET; (5) NORTH 29°35'53" WEST 408.03 FEET; (6) NORTH 72°15'54" WEST 63.36 FEET; (7) SOUTH 74°16'44" WEST 193.09 FEET; (8) SOUTH 03°26'32" WEST 387.39 FEET; (9) SOUTH 84°47'51" WEST 172.58 FEET; (10) NORTH 70°15'02" WEST 255.09 FEET; (11) NORTH 15°15'37" WEST 126.55 FEET; THENCE NORTH 00°39'09" WEST 481.96 FEET; THENCE NORTH 11°15'28" WEST 298.82 FEET; THENCE NORTH 71°19'25" WEST 107.78 FEET TO A POINT ON A 250.00 FOOT RADIUS CURVE TO THE LEFT SAID POINT ALSO IS ON THE EAST RIGHT OF WAY OF UINTA DRIVE FOUND ON SAID 7 NORTH SUBDIVISION PLAT; THENCE ALONG SAID RIGHT OF WAY THE FOLLOWING FIVE (5) COURSES; (1) ALONG THE ARC OF SAID CURVE 203.70 FEET HAVING A CENTRAL ANGLE OF 46°41'06" (CHORD BEARS NORTH 04°47'39" WEST 198.11 FEET); (2) NORTH 28°08'12" WEST 199.73 FEET TO A POINT ON A 200.00 FOOT RADIUS CURVE TO THE RIGHT; (3) ALONG THE ARC OF SAID CURVE 233.31 FEET HAVING A CENTRAL ANGLE OF 05°17'00" (CHORD BEARS NORTH 05°17'00" EAST 220.31 FEET); (4) NORTH 38°42'11" EAST 102.75 FEET TO A POINT ON A 250.00 FOOT RADIUS CURVE TO THE LEFT; (5) ALONG THE ARC OF SAID CURVE 65.32 FEET HAVING A CENTRAL ANGLE OF 14°58'14" (CHORD BEARS NORTH 31°13'04" EAST 65.14 FEET); THENCE SOUTH 66°06'04" EAST 216.86 FEET; THENCE NORTH 15°36'37" EAST 125.59 FEET; THENCE NORTH 44°03'18" WEST 164.35 FEET; THENCE SOUTH 82°35'16" WEST 100.33 FEET TO A POINT ON SAID EAST

RIGHT OF WAY FOR UINTA DRIVE; THENCE ALONG SAID RIGHT OF WAY THE FOLLOWING TWO (2) COURSES; (1) NORTH 08°42'58" WEST 116.44 FEET; (2) NORTH 03°00'20" WEST 50.25 FEET TO A POINT ON THE EAST RIGHT OF WAY OF UINTA DRIVE FOUND ON THE TUHAYE PHASE 3 NORTH SUBDIVISION ON FILE IN SAID WASATCH COUNTY RECORDERS OFFICE AS ENTRY NUMBER 287406; THENCE NORTH 08°42'58" WEST 233.14 FEET TO THE SOUTHWEST CORNER LOT 1 OF SAID SUBDIVISION; THENCE ALONG THE SOUTH LINE OF SAID SUBDIVISION THE FOLLOWING SEVENTEEN (17) COURSES: (1) SOUTH 73°30'29" EAST 179.80 FEET; (2) NORTH 81°48'59" EAST 75.31 FEET; (3) NORTH 64°35'03" 25.63 FEET; (4) NORTH 45°13'16" EAST 156.14 FEET TO A POINT ON A 205.00 FOOT RADIUS CURVE TO THE LEFT; (5) ALONG THE ARC OF SAID CURVE 45.36 FEET HAVING A CENTRAL ANGLE OF 12°40'38" (CHORD BEARS SOUTH 72°50'09" EAST 45.27 FEET); (6) SOUTH 36°11'21" WEST 98.76 FEET; (7) SOUTH 23°02'15" EAST 159.26 FEET; (8) NORTH 80°52'52" EAST 188.57 FEET; (9) SOUTH 87°17'34" EAST 348.61 FEET; (10) NORTH 83°12'57" EAST 405.70 FEET; (11) NORTH 88°53'06" EAST 151.57 FEET; (12) NORTH 74°12'28" EAST 193.33 FEET; (13) SOUTH 76°23'35" EAST 109.77 FEET; (14) NORTH 66°53'22" EAST 169.60 FEET TO A POINT ON A 1016.11 FOOT RADIUS CURVE TO THE LEFT; (15) ALONG THE ARC OF SAID CURVE 10.33 FEET HAVING A CENTRAL ANGLE OF 00°34'57" (CHORD BEARS SOUTH 57°11'58" EAST 10.33 FEET); (16) SOUTH 57°45'48" EAST 122.50 FEET TO A POINT ON A 15.50 FOOT RADIUS CURVE TO THE RIGHT; (17) ALONG THE ARC OF SAID CURVE 25.78 FEET HAVING A CENTRAL ANGLE OF 95°17'15" (CHORD BEARS SOUTH 10°06'33" EAST 22.91 FEET) TO A POINT ON THE WEST RIGHT OF WAY LINE OF TUHAYE PARK DRIVE WHICH CAN BE FOUND ON THE TUHAYE PHASE 1 THIRD AMENDED SUBDIVISION PLAT WHICH IS ON FILE IN THE OFFICE OF THE WASATCH COUNTY RECORDERS OFFICE AS ENTRY NUMBER 297718 SAID POINT IS ON A 244.00 FOOT RADIUS CURVE TO THE RIGHT; THENCE ALONG SAID WEST RIGHT OF WAY THE FOLLOWING FIVE (5) COURSES: (1) ALONG THE ARC OF SAID CURVE 16.00 FEET HAVING A CENTRAL ANGLE OF 03°45'28" (CHORD BEARS SOUTH 39°25'06" WEST 16.00 FEET); (2) SOUTH 41°17'50" WEST 31.31 FEET; (3) SOUTH 37°51'49" WEST 100.18 FEET; (4) SOUTH 41°17'50" WEST 237.11 FEET TO A POINT ON A 305.00 FOOT RADIUS CURVE TO THE LEFT; (5) ALONG THE ARC OF SAID CURVE 85.05 FEET HAVING A CENTRAL ANGLE OF 15°58'35" (CHORD BEARS SOUTH 33°18'33" WEST 84.77 FEET); THENCE SOUTH 67°08'22" WEST 284.96 FEET; THENCE SOUTH 32°02'14" EAST 1219.23 FEET; THENCE SOUTH 24°55'23" WEST 482.46 FEET; THENCE SOUTH 65°04'37" EAST 540.00 FEET; THENCE NORTH 24°55'23" EAST 172.36 FEET; THENCE NORTH 89°05'51" EAST 966.71 FEET; THENCE SOUTH 76°58'56" EAST 549.17 FEET; THENCE NORTH 74°20'53" EAST 1229.27 FEET TO A POINT ON A 1470.00 FOOT RADIUS CURVE TO THE RIGHT AND TO THE WEST LINE OF SAID TUHAYE PARK DRIVE; THENCE ALONG SAID RIGHT OF WAY THE FOLLOWING THREE (3) COURSES: (1) ALONG THE ARC OF SAID CURVE 160.86 FEET HAVING A CENTRAL ANGLE OF 06°16'11" (CHORD BEARS SOUTH 53°05'50" EAST 160.78 FEET); (2) SOUTH 49°57'44" EAST 278.62 FEET TO A POINT ON A 170.00 FOOT RADIUS CURVE TO THE RIGHT; (3) ALONG THE ARC OF SAID CURVE 384.32 FEET HAVING A CENTRAL ANGLE OF 129°31'48" (CHORD BEARS SOUTH 14°48'10" WEST 307.55 FEET); THENCE NORTH 51°09'02" WEST 399.21 FEET; THENCE SOUTH 83°56'10" WEST 862.39 FEET; THENCE SOUTH 53°11'44" WEST 400.70 FEET; THENCE SOUTH 42°45'27" WEST 249.52 FEET TO A POINT ON THE NORTH LINE OF SAID TUHAYE PHASE 1 SUBDIVISION; THENCE NORTH 86°44'56" WEST 978.72 FEET ALONG SAID NORTH LINE TO A POINT ON THE NORTH LINE OF TUHAYE PHASE 9 SOUTH ON FILE IN THE OFFICE OF THE WASATCH COUNTY RECORDER AS ENTRY NUMBER 303815; THENCE ALONG SAID NORTH LINE THE FOLLOWING FIVE (5) COURSES: (1) SOUTH 81°07'31" WEST 749.79 FEET; (2) SOUTH 66°17'52" WEST 72.17 FEET; (3) SOUTH 39°42'06" WEST 195.47 FEET; (4) SOUTH 25°32'59" WEST 288.76 FEET; (5) SOUTH 26°38'31" EAST 103.99 FEET TO A POINT ON THE NORTH RIGHT OF WAY LINE FOR UINTA DRIVE WHICH CAN BE FOUND ON SAID PHASE 9 SOUTH SUBDIVISION PLAT; THENCE SOUTH 63°21'28" WEST 265.05 FEET ALONG SAID RIGHT OF WAY TO THE SOUTH EAST CORNER OF TUHAYE MOON DANCE PHASE 1 ON FILE IN THE OFFICE OF THE WASATCH COUNTY RECORDER AS ENTRY NUMBER 331798; THENCE ALONG THE EXTERIOR BOUNDARY OF SAID MOON DANCE SUBDIVISION THE FOLLOWING THIRTEEN (13) COURSES: (1) NORTH 10°28'25" EAST 456.94 FEET; (2) NORTH 10°06'55" WEST 120.62 FEET; (3) NORTH 05°21'55" EAST 110.04 FEET; (4) NORTH 36°54'46" WEST 81.56 FEET; (5) NORTH 70°02'09" WEST 217.08 FEET; (6) SOUTH 61°05'30" WEST 121.55 FEET; (7) SOUTH 32°44'12" WEST 102.78 FEET; (8) SOUTH 63°17'56" WEST 102.28 FEET; (9) SOUTH 34°04'242" WEST 86.41 FEET; (10) SOUTH 56°18'06" WEST 105.64 FEET; (11) SOUTH 46°18'52" WEST 262.16 FEET; (12) SOUTH 05°29'03" EAST 231.17 FEET; (13) SOUTH 45°30'17" EAST 479.31 FEET TO A POINT ON THE NORTH RIGHT OF WAY OF SAID UINTA

DRIVE; THENCE ALONG SAID RIGHT OF WAY THE FOLLOWING TWO (2) COURSES: (1) SOUTH 43°33'25" WEST 53.08 FEET TO A POINT ON A 175.00 FOOT RADIUS CURVE TO THE RIGHT; (2) ALONG THE ARC OF SAID CURVE 191.93 FEET HAVING A CENTRAL ANGLE OF 62°50'46" (CHORD BEARS SOUTH 74°58'48" WEST 182.45 FEET) TO A POINT ON THE NORTH LINE OF UINTA DRIVE AS RECORDED ON THE TUHAYE 8TH SOUTH SUBDIVISION PLAT ON FILE IN THE OFFICE OF THE WASATCH COUNTY RECORDERS OFFICE AS ENTRY NUMBER 303814; THENCE ALONG SAID RIGHT OF WAY THE FOLLOWING THREE (3) COURSES: (1) NORTH 73°36'03" WEST 371.80 FEET TO A POINT ON A 475.00 FOOT RADIUS CURVE TO THE RIGHT; (2) ALONG THE ARC OF SAID CURVE 140.49 FEET HAVING A CENTRAL ANGLE OF 16°56'48" (CHORD BEARS NORTH 65°07'39" WEST 139.98 FEET); (3) NORTH 56°39'15" WEST 351.11 FEET TO THE POINT OF BEGINNING.

(EXCEPTION 3)

SECOND AMENDED GOLF COURSE OPEN SPACE PARCEL 3, HOLES 12 AND 15 THROUGH 17

BEGINNING AT THE NORTH EAST CORNER LOT 21 TUHAYE PHASE 16 SOUTH WHICH IS ON FILE IN THE OFFICE OF THE WASATCH COUNTY RECORDER AS ENTRY NUMBER 293480; THENCE ALONG THE NORTH LINE OF SAID SUBDIVISION THE FOLLOWING THIRTEEN (13) COURSES: (1) NORTH 54°36'57" WEST 199.39 FEET; (2) SOUTH 81°38'52" WEST 361.87 FEET; (3) SOUTH 80°18'50" WEST 198.93 FEET; (4) SOUTH 48°25'13" WEST 103.48 FEET; (5) SOUTH 38°49'22" WEST 13.01 FEET; (6) NORTH 57°50'22" WEST 344.35 FEET; (7) NORTH 33°48'48" WEST 310.89 FEET; (8) NORTH 70°12'23" WEST 310.99 FEET; (9) NORTH 77°58'20" WEST 297.01 FEET; (10) SOUTH 78°01'35" 207.87 FEET; (11) SOUTH 87°43'12" WEST 350.48 FEET; (12) NORTH 78°12'37" WEST 286.75 FEET; (13) SOUTH 35°25'51" 314.81 FEET TO A POINT ON A 205.00 FOOT RADIUS CURVE TO THE RIGHT AND TO A POINT ON THE NORTH RIGHT OF WAY OF UINTA DRIVE WHICH CAN BE FOUND ON SAID PHASE 16 SOUTH SUBDIVISION AND TUHAYE PHASE 1 THIRD AMENDED SUBDIVISION PLAT ON FILE IN THE OFFICE OF THE WASATCH COUNTY RECORDER AS ENTRY NUMBER 331798; THENCE ALONG SAID RIGHT OF WAY THE FOLLOWING FIVE (5) COURSES: (1) ALONG THE ARC OF SAID CURVE 128.39 FEET HAVING A CENTRAL ANGLE OF 35°53'04" (CHORD BEARS NORTH 23°41'18" WEST 126.30 FEET); (2) NORTH 05°44'48" WEST 181.27 FEET TO A POINT ON 200.00 FOOT RADIUS CURVE TO THE LEFT; (3) ALONG THE ARC OF SAID CURVE 262.26 FEET HAVING A CENTRAL ANGLE OF 75°07'52" (CHORD BEARS NORTH 43°49'25" WEST 243.87 FEET); (4) NORTH 81°23'21" WEST 46.04 FEET TO A POINT ON A 15.50 FOOT RADIUS CURVE TO THE RIGHT; (5) ALONG THE ARC OF SAID CURVE 27.05 FEET HAVING A CENTRAL ANGLE OF 100°00'00" (CHORD BEARS NORTH 31°23'21" WEST 23.75 FEET) TO A POINT ON THE EAST RIGHT OF WAY LINE OF TUHAYE PARK DRIVE ON SAID TUHAYE PHASE 1 SUBDIVISION PLAT; THENCE ALONG SAID EAST RIGHT OF WAY LINE THE FOLLOWING FIVE (5) COURSES: (1) NORTH 18°36'39" EAST 64.85 FEET TO A POINT ON A 145.00 FOOT RADIUS CURVE TO THE RIGHT; (2) ALONG THE ARC OF SAID CURVE 114.32 FEET HAVING A CENTRAL ANGLE OF 45°10'16" (CHORD BEARS NORTH 41°11'47" EAST 111.38 FEET); (3) NORTH 63°46'55" EAST 100.00 FEET TO A POINT ON A 430.44 FOOT RADIUS CURVE TO THE LEFT; (4) ALONG THE ARC OF SAID CURVE 169.35 FEET HAVING A CENTRAL ANGLE OF 22°32'30" (CHORD BEARS NORTH 52°30'19" EAST 168.25 FEET); (5) NORTH 41°13'10" EAST 5.00 FEET TO A POINT ON THE SOUTH LINE OF TUHAYE SILENT CREEK SUBDIVISION ON FILE IN SAID RECORDERS OFFICE AS ENTRY NUMBER 321022; THENCE ALONG THE EXTERIOR BOUNDARY OF SAID SILENT CREEK SUBDIVISION THE FOLLOWING SIXTEEN (16) COURSES: (1) SOUTH 42°10'18" EAST 190.50 FEET; (2) SOUTH 18°14'11" WEST 34.96 FEET; (3) SOUTH 71°45'49" EAST 377.34 FEET; (4) NORTH 89°12'43" EAST 155.18 FEET; (5) NORTH 38°44'37" EAST 129.84 FEET; (6) NORTH 77°58'07" EAST 246.09 FEET; (7) SOUTH 87°25'19" EAST 194.18 FEET; (8) SOUTH 70°57'44" EAST 167.34 FEET; (9) SOUTH 57°33'29" EAST 231.47 FEET; (10) SOUTH 71°49'12" EAST 432.58 FEET; (11) NORTH 10°05'30" EAST 143.02 FEET; (12) NORTH 33°53'01" WEST 291.32 FEET; (13) NORTH 70°45'39" WEST 224.22 FEET; (14) NORTH 26°08'22" WEST 144.73 FEET; (15) NORTH 58°45'09" WEST 259.30 FEET; (16) NORTH 81°35'10" WEST 500.76 FEET TO A POINT ON A 230.12 FOOT RADIUS CURVE TO THE LEFT AND A POINT ON THE WEST RIGHT OF WAY LINE OF SAID TUHAYE PARK DRIVE; THENCE ALONG THE ARC OF SAID CURVE 145.52 FEET HAVING A CENTRAL ANGLE OF 36°13'53" (CHORD BEARS NORTH 12°31'42" EAST 143.11 FEET) TO A POINT ON A 15.50 FOOT RADIUS REVERSE CURVE TO THE RIGHT SAID POINT ALSO BEING ON THE SOUTH RIGHT OF WAY OF TUHAYE HOLLOW AND THE SOUTH BOUNDARY LINE OF THE TUHAYE 13

NORTH SUBDIVISION PLAT ON FILE AT SAID COUNTY RECORDERS OFFICE AS ENTRY NUMBER 291789; THENCE ALONG SAID BOUNDARY THE FOLLOWING TWELVE (12) COURSES: (1) ALONG THE ARC OF SAID CURVE 21.46 FEET HAVING A CENTRAL ANGLE OF 79°19'09" (CHORD BEARS NORTH 34°04'14" EAST 19.78 FEET); (2) NORTH 73°43'48" EAST 256.75 FEET TO A POINT ON A 230.00 FOOT RADIUS CURVE TO THE LEFT; (3) ALONG THE ARC OF SAID CURVE 111.44 FEET HAVING A CENTRAL ANGLE OF 27°45'39" (CHORD BEARS NORTH 59°50'59" EAST 110.35 FEET); (4) NORTH 45°58'09" EAST 128.55 FEET TO A POINT ON A 170.00 FOOT RADIUS CURVE TO THE RIGHT; (5) ALONG THE ARC OF SAID CURVE 259.61 FEET HAVING A CENTRAL ANGLE OF 87°29'54" CHORD BEARS NORTH 89°43'06" EAST 235.11 FEET); (6) SOUTH 46°31'57" EAST 136.94 FEET TO A POINT ON A 330.00 FOOT RADIUS CURVE TO THE LEFT; (7) ALONG THE ARC OF SAID CURVE 69.67 FEET HAVING A CENTRAL ANGLE OF 12°05'49" (CHORD BEARS SOUTH 52°34'51" EAST 69.54 FEET) (8) SOUTH 27°00'43" WEST 133.71 FEET; (9) SOUTH 67°10'37" EAST 346.36 FEET; (10) SOUTH 31°13'58" EAST 244.12 FEET; (11) SOUTH 59°39'53" EAST 103.05 FEET TO A POINT ON A 230.00 FOOT RADIUS CURVE TO THE LEFT; (12) ALONG THE ARC OF SAID CURVE 190.29 FEET HAVING A CENTRAL ANGLE OF 47°24'16" (CHORD BEARS SOUTH 23°52'56" EAST 184.91 FEET); THENCE SOUTH 47°37'23" EAST 24.96 FEET; THENCE SOUTH 03°36'43" EAST 166.46 FEET; THENCE SOUTH 34°49'51" EAST 94.40 FEET; THENCE SOUTH 00°05'13" WEST 193.82 FEET; THENCE SOUTH 29°23'38" WEST 179.31 FEET; THENCE SOUTH 58°10'04" EAST 67.10 FEET; THENCE SOUTH 81°05'09" EAST 143.95 FEET; THENCE NORTH 75°48'39" EAST 159.94 FEET; THENCE NORTH 57°56'32" EAST 95.86 FEET; THENCE SOUTH 88°31'13" EAST 131.09 FEET; THENCE SOUTH 77°41'13" EAST 275.56 FEET; THENCE SOUTH 77°11'07" EAST 564.32 FEET; THENCE NORTH 44°06'08" EAST 115.11 FEET TO A POINT ON THE SOUTH RIGHT OF WAY OF SAID TUHAYE HOLLOW ON SAID TUHAYE WHISPERING HAWK PHASE 1; THENCE SOUTH 45°53'52" EAST 101.11 FEET ALONG SAID RIGHT OF WAY; THENCE SOUTH 44°06'08" WEST 208.45 FEET; THENCE SOUTH 11°11'02" WEST 181.97 FEET TO A POINT ON THE SOUTH LINE OF THE TUHAYE LLC PROPERTY; THENCE ALONG SAID BOUNDARY THE FOLLOWING FIVE (5) COURSES: (1) SOUTH 80°44'09" WEST 75.55 FEET; (2) NORTH 62°13'31" WEST 96.72 FEET; (3) SOUTH 74°20'45" WEST 80.58 FEET; (4) NORTH 66°48'33" WEST 510.55 FEET; (5) SOUTH 00°11'13" WEST 118.24 FEET TO THE POINT OF BEGINNING.
(EXCEPTION 4)

GOLF COURSE OPEN SPACE PARCEL 4, HOLES 13 AND 14, UNPLATTED BY THE THIRD AMENDED TUHAYE PHASE I SUBDIVISION PLAT, AND NOW DESCRIBED AS FOLLOWS:

BEGINNING AT A POINT SOUTH 00°15'46" WEST 681.15 FEET FROM THE NORTH QUARTER CORNER OF SECTION 26, TOWNSHIP 2 SOUTH, RANGE 5 EAST, SALT LAKE BASE AND MERIDIAN (BASIS OF BEARING BEING SOUTH 00°15'46" WEST 5361.82 FEET FROM THE NORTH QUARTER CORNER TO THE SOUTH QUARTER CORNER OF SAID SECTION 26) AND RUNNING THENCE SOUTH 00°15'46" WEST 676.26 FEET; THENCE NORTH 89°45'22" WEST 127.54 FEET; THENCE SOUTH 00°50'51" WEST 291.78 FEET; THENCE SOUTH 85°42'21" WEST 2.70 FEET TO A POINT OF CURVATURE OF A 370.00-FOOT RADIUS CURVE TO THE RIGHT, THE CENTER OF WHICH BEARS NORTH 04°17'39" WEST; THENCE WESTERLY ALONG THE ARC OF SAID CURVE 312.53 FEET THROUGH A CENTRAL ANGLE OF 48°23'47"; THENCE NORTH 45°53'52" WEST 68.02 FEET; THENCE NORTH 31°44'04" EAST 606.21 FEET; THENCE NORTH 80°15'43" WEST 957.45 FEET; THENCE NORTH 86°29'20" WEST 884.86 FEET TO A NON-TANGENT POINT OF CURVATURE OF A 170.00-FOOT RADIUS CURVE TO THE RIGHT, THE CENTER OF WHICH BEARS NORTH 53°38'48" EAST; THENCE NORTHERLY ALONG THE ARC OF SAID CURVE 173.62 FEET THROUGH A CENTRAL ANGLE OF 58°31'00"; THENCE NORTH 75°32'34" EAST 170.97 FEET; THENCE NORTH 82°56'55" EAST 604.02 FEET; THENCE SOUTH 83°15'46" EAST 334.32 FEET; THENCE SOUTH 70°51'45" EAST 92.77 FEET; THENCE SOUTH 81°09'56" EAST 825.35 FEET TO THE POINT OF BEGINNING.

(EXCEPTION 5)

GOLF COURSE PARCEL 6, MAINTENANCE FACILITY ACCORDING TO THE THIRD AMENDED TUHAYE PHASE I SUBDIVISION:

BEGINNING AT A POINT SOUTH 00°15'46" WEST 1708.85 FEET AND WEST 131.13 FEET FROM THE NORTH QUARTER CORNER OF SECTION 26, TOWNSHIP 2 SOUTH, RANGE 5 EAST, SALT LAKE BASE AND MERIDIAN (BASIS OF BEARING BEING SOUTH 00°15'46" WEST 5361.82 FEET FROM THE NORTH QUARTER CORNER TO THE SOUTH QUARTER CORNER OF SAID SECTION 26) AND RUNNING THENCE SOUTH 00°50'51" WEST 258.50 FEET; THENCE SOUTH 84°26'21" WEST 193.35 FEET; THENCE NORTH 62°33'34" WEST 137.23 FEET; THENCE SOUTH 72°04'16" WEST 143.30 FEET; THENCE NORTH 47°32'25" WEST 74.18 FEET; THENCE NORTH 11°11'02" EAST 181.97 FEET; THENCE NORTH 44°06'08" EAST 208.45 FEET TO A NON-TANGENT POINT OF CURVATURE OF A 430.00 FOOT RADIUS CURVE TO THE LEFT, THE CENTER OF WHICH BEARS NORTH 44°06'08" EAST; THENCE EASTERLY ALONG THE ARC OF SAID CURVE 360.51 FEET THROUGH A CENTRAL ANGLE OF 48°02'13" TO THE POINT OF BEGINNING.

(EXCEPTION 6)

GOLF COURSE PARCEL 7:

BEGINNING AT THE SOUTH WEST CORNER OF CHRISTOPHER COMMUNITIES AT TUHAYE PHASE B SUBDIVISION AS RECORDED IN THE OFFICE OF THE WASATCH COUNTY RECORDER AS ENTRY NUMBER 290057, THENCE ALONG THE SOUTH LINE OF SAID SUBDIVISION THE FOLLOWING NINE (9) COURSES; (1) SOUTH 69°35'40" EAST 31.28 FEET; (2) SOUTH 81°08'26" EAST 260.03 FEET; (3) SOUTH 60°30'15" EAST 155.26 FEET; (4) SOUTH 78°38'12" EAST 97.35 FEET; (5) NORTH 49°33'43" EAST 184.94 FEET TO A POINT ON A 115.00 FOOT NON-TANGENT CURVE TO THE LEFT; (6) ALONG THE ARC OF SAID CURVE 115.62 FEET HAVING A CENTRAL ANGLE OF 57°36'16" (CHORD BEARS SOUTH 61°02'19" EAST 110.81 FEET); (7) SOUTH 89°50'26" EAST 64.04 FEET TO A POINT ON A 75.00 FOOT RADIUS CURVE TO THE RIGHT; (8) ALONG THE ARC OF SAID CURVE 48.10 FEET HAVING A CENTRAL ANGLE OF 36°44'44" (CHORD BEARS SOUTH 71°28'04" EAST 47.28 FEET TO A POINT ON A 17.50 FOOT RADIUS CURVE TO THE RIGHT; (9) ALONG THE ARC OF SAID CURVE 17.93 FEET HAVING A CENTRAL ANGLE OF 58°43'58" (CHORD BEARS SOUTH 23°43'43" EAST 17.16 FEET) TO A POINT ON THE WEST RIGHT OF WAY OF TUHAYE PARK DRIVE AS RECORDED ON THE TUHAYE PHASE 1 SUBDIVISION THIRD AMENDED ON FILE IN THE OFFICE OF THE WASATCH COUNTY RECORDER AS ENTRY NUMBER 297718 SAID POINT BEING ON A 369.03 FOOT RADIUS CURVE TO THE RIGHT; THENCE ALONG SAID RIGHT OF WAY AND THE ARC OF SAID CURVE 66.23 FEET HAVING A CENTRAL ANGLE OF 10°16'57" (CHORD BEARS SOUTH 58°38'51" WEST 66.14 FEET); THENCE CONTINUING ALONG SAID RIGHT OF WAY THE FOLLOWING FIVE (5) COURSES; (1) SOUTH 63°46'55" WEST 100.00 FEET TO A POINT ON A 205.00 FOOT RADIUS CURVE TO THE LEFT; (2) ALONG THE ARC OF SAID CURVE 161.62 FEET HAVING A CENTRAL ANGLE OF 45°10'16" (CHORD BEARS SOUTH 41°11'47" WEST 157.47 FEET); (3) SOUTH 18°36'39" WEST 82.92 FEET TO A POINT ON A 15.50 FOOT RADIUS CURVE TO THE RIGHT; (4) ALONG THE ARC OF SAID CURVE 20.08 FEET HAVING A CENTRAL ANGLE OF 74°12'27" (CHORD BEARS SOUTH 55°42'53" WEST 18.70 FEET) TO A POINT ON A 375.00 FOOT RADIUS CURVE TO THE LEFT; (5) ALONG THE ARC OF SAID CURVE 144.05 FEET HAVING A CENTRAL ANGLE OF 22°00'35" (CHORD BEARS SOUTH 81°48'49" WEST 143.17 FEET) TO THE SOUTHEAST CORNER OF LOT 50 TUHAYE PHASE 1 SUBDIVISION THIRD AMENDED ; THENCE NORTH 10°49'19" WEST 223.18 FEET ALONG THE EAST LINE OF SAID LOT 50 TO THE NORTHEAST CORNER OF SAID LOT; THENCE NORTH 74°49'06" WEST 479.17 FEET ALONG THE NORTH LOT LINES OF LOTS 50, 51, AND 52 OF SAID SUBDIVISION; THENCE NORTH 42°45'06" EAST 99.54 FEET TO THE POINT OF BEGINNING.

(EXCEPTION 7)

TUHAYE CLUB TENNIS COURT AND EXECUTIVE COURSE PARCEL:

BEGINNING AT THE SOUTHWEST CORNER LOT 15 AND NORTH RIGHT OF WAY LINE OF TUHAYE PARK DRIVE AS RECORDED ON THE TUHAYE PHASE 1 SUBDIVISION THIRD AMENDED PLAT ON FILE IN THE OFFICE OF THE WASATCH COUNTY RECORDER AS ENTRY NUMBER 297718; THENCE NORTH 71°49'34" EAST 650.12 FEET ALONG THE SOUTH LINES OF LOTS 15, 16, AND 17 OF SAID SUBDIVISION TO THE SOUTHWEST CORNER OF TUHAYE RIDGEWAY DRIVE PHASE A SUBDIVISION PLAT AS RECORDED IN SAID COUNTY RECORDERS OFFICE AS ENTRY NUMBER 287405; THENCE

ALONG THE SOUTH LINE OF SAID SUBDIVISION THE FOLLOWING SEVEN (7) COURSES; (1) SOUTH 83°52'19" EAST 327.40 FEET; (2) NORTH 82°06'07" EAST 239.96 FEET; (3) NORTH 82°54'40" EAST 157.36 FEET; (4) NORTH 58°48'47" EAST 416.76 FEET; (5) NORTH 35°27'31" EAST 403.51 FEET; (6) NORTH 83°28'30" EAST 178.13 FEET; (7) SOUTH 56°48'13" EAST 210.01 FEET TO A POINT ON THE WEST LINE OF TUHAYE RIDGEWAY DRIVE PHASE B AS RECORDED IN THE OFFICE OF THE WASATCH COUNTY RECORDER AS ENTRY NUMBER 291790; THENCE SOUTH 27°19'12" EAST 777.45 FEET ALONG SAID WEST LINE TO A POINT ON THE NORTH LINE OF TUHAYE 13 NORTH SUBDIVISION PLAT AS RECORDED IN THE OFFICE OF THE WASATCH COUNTY RECORDER AS ENTRY NUMBER 291789; THENCE NORTH 88°03'54" WEST 802.48 FEET ALONG THE NORTH LINE OF SAID SUBDIVISION; THENCE SOUTH 31°29'08" WEST 422.24 FEET ALONG THE WEST LINE OF SAID SUBDIVISION TO A POINT ON THE NORTH RIGHT OF WAY OF SAID TUHAYE PARK DRIVE; THENCE ALONG SAID RIGHT OF WAY THE FOLLOWING SIX (6) COURSES; (1) SOUTH 74°56'20" WEST 202.99 FEET TO A POINT ON A 970.00 FOOT RADIUS CURVE TO THE RIGHT; (2) THENCE ALONG THE ARC OF SAID 146.14 FEET HAVING A CENTRAL ANGLE OF 8°37'56" (CHORD BEARS SOUTH 79°15'15" WEST 146.00 FEET); (3) SOUTH 83°34'13" WEST 456.69 FEET; (4) SOUTH 87°00'14" WEST 100.18 FEET TO A POINT ON A 664.00 FOOT RADIUS CURVE TO THE RIGHT; (5) THENCE ALONG THE ARC OF SAID CURVE 897.49 FEET HAVING A CENTRAL ANGLE OF 77°26'36" (CHORD BEARS NORTH 57°42'30" WEST 830.71 FEET); THENCE NORTH 22°25'10" WEST 50.09 FEET TO THE POINT OF BEGINNING.

(EXCEPTION 8)

LAND OF THE GRANTOR LOCATED IN THE NORTHWEST QUARTER OF SECTION 22, TOWNSHIP 2 SOUTH, RANGE 5 EAST, SALT LAKE BASE AND MERIDIAN, MORE PARTICULARLY DESCRIBED AS FOLLOWS:

BEGINNING AT A POINT WHICH IS NORTH 00°04'35" EAST 679.59 FEET AND SOUTH 89°55'25" EAST 1076.42 FEET FROM THE WEST QUARTER CORNER OF SAID SECTION 22; THENCE NORTH 87°03'20" EAST 25.00 FEET; THENCE SOUTH 02°56'40" EAST 15.00 FEET; THENCE SOUTH 87°03'20" WEST 25.00 FEET; THENCE NORTH 02°56'40" WEST 15.00 FEET TO THE POINT OF BEGINNING.

(EXCEPTION 9)

LAND OF THE GRANTOR LOCATED IN THE NORTHWEST QUARTER OF SECTION 22, TOWNSHIP 2 SOUTH, RANGE 5 EAST, SALT LAKE BASE AND MERIDIAN, MORE PARTICULARLY DESCRIBED AS FOLLOWS:

BEGINNING AT A POINT WHICH IS NORTH 00°04'35" EAST 323.24 FEET AND SOUTH 89°55'25" EAST 965.67 FEET FROM THE WEST QUARTER CORNER OF SAID SECTION 22; THENCE NORTH 31°29'00" EAST 50.00 FEET; THENCE SOUTH 58°31'00" EAST 75.00 FEET; THENCE SOUTH 31°29'00" WEST 50.00 FEET; THENCE NORTH 58°31'00" WEST 75.00 FEET FROM THE POINT OF BEGINNING.

ALSO INCLUDING THE FOLLOWING:

PARCEL 1A SITLA RETAINED LANDS - WASATCH COUNTY:

BEGINNING AT THE SOUTHEAST CORNER OF SECTION 27, TOWNSHIP 2 SOUTH, RANGE 5 EAST, SALT LAKE BASE AND MERIDIAN; THENCE NORTH 00°14'19" WEST 160.52 FEET TO THE SOUTHWEST CORNER OF SECTION 26, TOWNSHIP 2 SOUTH, RANGE 5 EAST, SALT LAKE BASE AND MERIDIAN; THENCE NORTH 00°07'34" EAST 1303.09 FEET ALONG THE SECTION LINE; THENCE NORTH 52°10'02" WEST 630.95 FEET; THENCE SOUTH 24°17'24" EAST 577.52 FEET; THENCE SOUTH 53°29'07" WEST 573.66 FEET; THENCE NORTH 77°50'12" WEST 182.47 FEET; THENCE NORTH 49°02'53" WEST 296.74 FEET; THENCE NORTH 55°01'24" WEST 882.82 FEET; THENCE SOUTH 83°10'10" WEST 1258.47 FEET; THENCE NORTH 16°48'16" WEST 677.31 FEET; THENCE SOUTH 86°54'49" WEST 1093.54 FEET; THENCE NORTH 54°04'25" WEST 650.83 FEET; THENCE NORTH 06°08'48" WEST 89.80 FEET; THENCE SOUTH 89°57'02" WEST 394.73 FEET TO THE WEST QUARTER CORNER OF SAID SECTION 27; THENCE SOUTH 00°08'46" WEST 2646.45 FEET ALONG THE WEST LINE OF SAID SECTION 27 TO THE

SOUTHWEST CORNER OF SAID SECTION 27; THENCE NORTH 89°51'00" EAST 2620.52 FEET; ALONG THE SOUTH LINE OF SAID SECTION 27 TO THE SOUTH QUARTER CORNER OF SAID SECTION 27; THENCE NORTH 89°51'00" EAST 2700.40 FEET ALONG THE SOUTH LINE OF SAID SECTION 27 TO THE POINT OF BEGINNING.

OTC-2001-0-027-025 / 00-0020-3877
JRAT INVESTMENTS LLC
781 S MIDLOTHIAN RD STE 359
MUNDELEIN IL 60060-2686

OTC-2002-0-027-025 / 00-0020-3878
JRAT INVESTMENTS LLC
781 S MIDLOTHIAN RD STE 359
MUNDELEIN IL 60060-2686

OTC-2003-0-027-025 / 00-0020-3879
JRAT INVESTMENTS LLC
781 S MIDLOTHIAN RD STE 359
MUNDELEIN IL 60060-2686

OTC-2004-0-027-025 / 00-0020-3880
JRAT INVESTMENTS LLC
781 S MIDLOTHIAN RD STE 359
MUNDELEIN IL 60060-2686

OTC-2005-0-027-025 / 00-0020-3881
JORDAN RENA D TR
PO BOX 981390
PARK CITY UT 84098-1390

OTC-2006-0-027-025 / 00-0020-3882
GRABEMANN ROBERT
255 S RIDGE RD
LAKE FOREST IL 60045-2711

OTC-2007-0-027-025 / 00-0020-3883
MCANDREW JULIE
3122 E ARROWHEAD TRL
KAMAS UT 84036-5055

OTC-2008-0-027-025 / 00-0020-3884
HARDING LAWRENCE M
PO BOX 126 469 604
SIOUX FALLS SD 57186-0126

OTC-2009-0-027-025 / 00-0020-3885
JRAT INVESTMENTS LLC
781 S MIDLOTHIAN RD STE 359
MUNDELEIN IL 60060-2686

OTC-2010-0-027-025 / 00-0020-3886
JRAT INVESTMENTS LLC
781 S MIDLOTHIAN RD STE 359
MUNDELEIN IL 60060-2686

OTC-2011-0-027-025 / 00-0020-3887
LANZA MICHAEL E
15158 WORSLEY PARK
CARMEL IN 46033-8185

OTC-2012-0-027-025 / 00-0020-3888
THORNE MARK R
PO BOX 160338
BIG SKY MT 59716-0338

OTC-2013-0-027-025 / 00-0020-3889
MINO JOHN
824 HARDWOOD CT
GATES MILLS OH 44040-9604

OTC-2014-0-027-025 / 00-0020-3890
HANO ANDREW E
300 BEACH DR NE APT 1001
ST PETERSBURG FL 33701-3410

OTC-2015-0-027-025 / 00-0020-3891
MACON SCOTT H TR
231 16TH ST
SANTA MONICA CA 90402-2215

OTC-2016-0-027-025 / 00-0020-3892
MACON SCOTT H
231 16TH ST
SANTA MONICA CA 90402-2215

OTC-2017-0-027-025 / 00-0020-3893
OSELAND ROBERT L
212 SATIN MIST CT
LAS VEGAS NV 89144-4319

OTC-2018-0-027-025 / 00-0020-3894
GOAR MICHAEL R
PO BOX 402
DILLON CO 80435-0402

OTC-2019-0-027-025 / 00-0020-3895
MILLER WILLIAM RANDALL
3250 E THUNDERHAWK TRAIL
KAMAS UT 84036-5062

OTC-2020-0-027-025 / 00-0020-3896
SHIRZAD FARYAR
1111 23RD ST NW APT2B
WASHINGTON DC 20037-3318

OTC-2021-0-027-025 / 00-0020-3897
RUSSO CHARLES JR
5311 WILLERS WAY
HOUSTON TX 77056-4225

OTC-2022-0-027-025 / 00-0020-3898
TUHAYE PARTNERS LTD
8 CLUB OAK CT
KINGWOOD TX 77339-5329

OTC-2023-0-027-025 / 00-0020-3899
SLY THOMAS E
3251 E THUNDERHAWK TRL
KAMAS UT 84036-5062

OTC-2024-0-027-025 / 00-0020-3900
ROBBINS CHARLES F
9465 N TUHAYE PARK DR
KAMAS UT 84036-5085

OTC-20CA-0-027-025 / 00-0020-3901
TUHAYE LLC
PO BOX 4349
PARK CITY UT 84060-4349

OTC-X101-0-027-025 / 00-0020-2997
YANG DEBRA WONG
PO BOX 1504
PACIFIC PLSDS CA 90272-1504

OTC-X102-0-027-025 / 00-0020-2998
CASSIANI STEPHEN M TR
8703 CRESCENT GATE LN
HOUSTON TX 77024-7029

OTC-X103-0-027-025 / 00-0020-2999
D SOUZA CATHERINE DIMARE TR
7210 N VAUXHALL PL
PEORIA IL 61615-9212

OTC-X10A-0-027-025 / 00-0020-3000
MCFARLAND ROBERT N TR
540 PARK HEIGHTS CIR
TYLER TX 75701-4123

OTC-X10B-0-027-025 / 00-0020-3001
NOGAWSKI JOHN TR
1000 S CARMELINA AVE
LOS ANGELES CA 90049-5810

Exhibit A to Assignment of Declarant's Rights

0TC-X204-0-027-025 / 00-0020-3062
 JUNIPER PEAK LLC
 4755 CLAY PEAK DR
 LAS VEGAS NV 89129-2222

0TC-X205-0-027-025 / 00-0020-3063
 MORSE MARCUS L
 4465 S JONES BLVD
 LAS VEGAS NV 89103-3307

0TC-X206-0-027-025 / 00-0020-3064
 MAIORANO THOMAS S
 3020 E PRIMROSE TR
 KAMAS UT 84036-5059

0TC-X207-0-027-025 / 00-0020-3065
 WEISS ALLEN R
 9310 ISLEWORTH GARDENS DR
 WINDERMERE FL 34786-8836

0TC-X208-0-022-025 / 00-0020-3066
 PAGONA CHRISTOPHER J
 3 CHANCERY PL
 THE WOODLANDS TX 77381-6438

0TC-X209-0-022-025 / 00-0020-3067
 GETZ DAVID H TR
 PO BOX 675462
 RANCHO SANTA FE CA 92067-5462

0TC-X210-0-022-025 / 00-0020-3068
 LUNDBOM DONALD JIMERSON TR
 3006 E PAINTED BEAR TRL
 KAMAS UT 84036-5060

0TC-X211-0-022-025 / 00-0020-3069
 SILVERMAN MITCHELL BENSON TR
 3012 E PAINTED BEAR TRL
 KAMAS UT 84036-5060

0TC-X212-0-022-025 / 00-0020-3070
 FEENEY SEAN E
 3018 E PAINTED BEAR TRL
 KAMAS UT 84036-5060

0TC-X213-0-022-025 / 00-0020-3071
 WEBBER JEFFREY T TR
 PO BOX 4157
 FOSTER CITY CA 94404-0157

0TC-X214-0-022-025 / 00-0020-3072
 FRIENDS OF TUHAYE LLC
 23 MIDNIGHT RIDGE DR
 LAS VEGAS NV 89135-1681

0TC-X215-0-022-025 / 00-0020-3073
 FRIENDS OF TUHAYE LLC
 23 MIDNIGHT RIDGE DR
 LAS VEGAS NV 89135-1681

0TC-X216-0-022-025 / 00-0020-3074
 MEIER KERRY ALLEN TR
 50 GRAND MASTERS DR
 LAS VEGAS NV 89141-6099

0TC-X217-0-022-025 / 00-0020-3075
 WOLF JAMES H
 105 DOGWOOD LN
 PITTSBURGH PA 15238-1200

0TC-X218-0-022-025 / 00-0020-3076
 FRIENDS OF TUHAYE LLC
 23 MIDNIGHT RIDGE DR
 LAS VEGAS NV 89135-1681

0TC-X219-0-022-025 / 00-0020-3077
 EIGEN DAVID L
 5 RUSTIC LN
 WEST PORT CT 06880-6340

0TC-X220-0-022-025 / 00-0020-3078
 VISTA BONITA LLC
 3444 E VALLEJO CT
 GILBERT AZ 85298-8980

0TH-0001-0-027-025 / 00-0020-6374
 REDUS PARK CITY LLC
 MAC Z3094-065 ATTN: JUNE MERRITT
 1 INDEPENDENT DR STE 615
 JACKSONVILLE FL 32202-5021

0TH-0002-0-027-025 / 00-0020-6375
 TUHAYE LLC
 PO BOX 4349
 PARK CITY UT 84060-4349

0TH-0003-0-027-025 / 00-0020-6376
 TUHAYE LLC
 PO BOX 4349
 PARK CITY UT 84060-4349

0TH-0004-0-027-025 / 00-0020-6377
 TUHAYE LLC
 PO BOX 4349
 PARK CITY UT 84060-4349

0TH-0005-0-027-025 / 00-0020-6378
 TUHAYE LLC
 PO BOX 4349
 PARK CITY UT 84060-4349

0TH-0006-0-027-025 / 00-0020-6379
 TUHAYE LLC
 PO BOX 4349
 PARK CITY UT 84060-4349

0TH-0007-0-026-025 / 00-0020-6380
 TUHAYE LLC
 PO BOX 4349
 PARK CITY UT 84060-4349

0TH-0008-0-026-025 / 00-0020-6381
 NCA CHINO ONE LLC
 1927 TAHUNA TERRACE
 CORONA DEL MAR CA 92625-1825

0TH-0009-0-026-025 / 00-0020-6382
 TUHAYE LLC
 PO BOX 4349
 PARK CITY UT 84068-2950

0TH-0010-0-026-025 / 00-0020-6383
 SILENT CREEK 10 LLC
 PO BOX 682950
 PARK CITY UT 84068-2950

0TH-0011-0-026-025 / 00-0020-6384
 CALDWELL FAMILY LIMITED PARTNERSH
 1525 SLATE HILL RD
 CAMP HILL PA 17011-8102

0TH-0012-0-027-025 / 00-0020-6385
 TUHAYE LLC
 PO BOX 4349
 PARK CITY UT 84060-4349

0TH-0013-0-027-025 / 00-0020-6386
 WISHNOW DAVID C
 52 DORISON DR
 SHORT HILLS NJ 07078-1701

Exhibit A to Assignment of Declarant's Rights

0TH-0014-0-027-025 / 00-0020-6387
CUBILLOS JOSE ANTONIO TR
162 MARINA VISTA AVE
LARKSPUR CA 94939-2142

0TH-0015-0-027-025 / 00-0020-6388
STJAMES PARK PROPERTIES LP
3801 N CAPITAL OF TEXAS HWY STE 240
AUSTIN TX 78746-1416

0TH-0016-0-027-025 / 00-0020-6389
WELDON MARK
PO BOX 683755
PARK CITY UT 84068-3755

0TH-0017-0-027-025 / 00-0020-6390
COFFIN MATTHEW R TR
1776 PARK AVE # 4-414
PARK CITY UT 84060-5148

0TH-0018-0-027-025 / 00-0020-6391
TUHAYE LLC
PO BOX 4349
PARK CITY UT 84060-4349

0TH-0019-0-027-025 / 00-0020-6392
GW COOK DEVELOPMENT INC
9103 ALTA DR UNIT 704
LAS VEGAS NV 89145-8553

0TH-0020-0-027-025 / 00-0020-6393
FREDERICK MICHELLE MARIE
12907 DOVER RD
REISTERSTOWN MD 21136-5511

0TH-0021-0-027-025 / 00-0020-6394
HIDDEN TREASURE LLC
875 CHURCH RD
SAINT DAVIDS PA 19087-4714

0TH-0022-0-027-025 / 00-0020-6395
FRIEDMANN PHILIP
875 MICHIGAN AVE STE 3920
CHICAGO IL 60611-1945

0TH-0023-0-027-025 / 00-0020-6396
ERNI NANCY A
4959 PONDEROSA DR
PARK CITY UT 84098-5170

0TH-0024-0-027-025 / 00-0020-6397
MOUNTAIN COAST ENTERPRISES LLC
PO BOX 544
PARK CITY UT 84060-0544

0TH-0025-0-027-025 / 00-0020-6398
MADANES ANAT TR
1814 N ORLEANS ST
CHICAGO IL 60614-5304

0TH-00PN-0-027-025 / 00-0020-6399
REDUS PARK CITY LLC
MAC Z3094-065 ATTN: JUNE MERRITT
1 INDEPENDENT DR STE 615
JACKSONVILLE FL 32202-5021

0TK-ATP10-0-027-025 / 00-0020-9936
AIELLO MARIE
39 ELM LN
BRONXVILLE NY 10708-1940

0TK-ATP11-0-027-025 / 00-0020-9937
OMEARA MARK TR
6060 PARKLAND BLVD STE 100
CLEVELAND OH 44124-4225

0TK-ATP12-0-027-025 / 00-0020-9938
FRANCIS JAMES L TR
2680 SHADOW RIDGE CIR
KAMAS UT 84036-5030

0TK-ATP13-0-027-025 / 00-0020-9939
HAWKEYE LODGE LLC
7221 ENGLE RD STE 250
FORT WAYNE IN 46804-2237

0TK-ATP14-0-027-025 / 00-0020-9940
REDUS PARK CITY LLC
MAC Z3094-065 ATTN: JUNE MERRITT
1 INDEPENDENT DR STE 615
JACKSONVILLE FL 32202-5021

0TK-ATP15-0-027-025 / 00-0020-9941
MORGAN HILLS GROUP LLC
WORLD TRADE CENTER AT CITY CREEK
60 E SO TEMPLE STE 400
SALT LAKE CITY UT 84111-1040

0TK-ATP16-0-027-025 / 00-0020-9942
PERSONS HARRY DEMPSEY
PO BOX 80061
RANCHO SANTA MARGARITA CA 92688-00

0TK-ATP17-0-027-025 / 00-0020-9943
BELLECORP 1 LP
2304 MIDWESTERN PKWY STE 200
WICHITA FALLS TX 76308-2334

0TK-ATP18-0-027-025 / 00-0020-9944
REDUS PARK CITY LLC
MAC Z3094-065 ATTN: JUNE MERRITT
1 INDEPENDENT DR STE 615
JACKSONVILLE FL 32202-5021

0TK-ATP19-0-027-025 / 00-0020-9945
MORGAN HILLS GROUP LLC
THE WORLD TRADE CENTER AT CITY CRI
60 E SO TEMPLE STE 400
SALT LAKE CITY UT 84111-1040

0TK-ATP20-0-027-025 / 00-0020-9946
MORGAN HILLS GROUP LLC
WORLD TRADE CENTER AT CITY CREEK
60 E SOUTH TEMPLE STE 400
SALT LAKE CITY UT 84111-1040

0TK-ATP21-0-027-025 / 00-0020-9947
REDUS PARK CITY LLC
MAC Z3094-065 ATTN: JUNE MERRITT
1 INDEPENDENT DR STE 615
JACKSONVILLE FL 32202-5021

0TK-ATP22-0-027-025 / 00-0020-9948
REDUS PARK CITY LLC
MAC Z3094-065 ATTN: JUNE MERRITT
1 INDEPENDENT DR STE 615
JACKSONVILLE FL 32202-5021

0TK-ATP23-0-027-025 / 00-0020-9949
REDUS PARK CITY LLC
MAC Z3094-065 ATTN: JUNE MERRITT
1 INDEPENDENT DR STE 615
JACKSONVILLE FL 32202-5021

0TK-ATP24-0-027-025 / 00-0020-9950
MORGAN HILLS GROUP LLC
WORLD TRADE CENTER AT CITY CREEK
60 E SOUTH TEMPLE STE 400
SALT LAKE CITY UT 84111-1040

0TK-ATP25-0-027-025 / 00-0020-9951
MORGAN HILLS GROUP LLC
WORLD TRADE CENTER AT CITY CREEK
60 E SOUTH TEMPLE STE 400
SALT LAKE CITY UT 84111-1040

0TK-BTP34-0-027-025 / 00-0020-9952
REDUS PARK CITY LLC
MAC Z3094-065 ATTN: JUNE MERRITT
1 INDEPENDENT DR STE 615
JACKSONVILLE FL 32202-5021

Exhibit A to Assignment of Declarant's Rights

0TK-BTP35-0-027-025 / 00-0020-9953
BOYSTAK JOSEPH A
125 KETCH MALL
MARINA DEL REY CA 90292-5991

0TK-BTPON-1-027-025 / 00-0020-9954
REDUS PARK CITY LLC
MAC Z3094-065 ATTN: JUNE MERRITT
1 INDEPENDENT DR STE 615
JACKSONVILLE FL 32202-5021

0TK-CTP01-0-027-025 / 00-0020-9955
BERKOWITZ SUZANNE CLAIRE
25 ALEXANDRA WOOD
TORONTO, ONTARIO
CANADA MHR 1L8 00000-0000

0TK-CTP02-0-027-025 / 00-0020-9956
REDUS PARK CITY LLC
MAC Z3094-065 ATTN: JUNE MERRITT
1 INDEPENDENT DR STE 615
JACKSONVILLE FL 32202-5021

0TK-CTP03-0-027-025 / 00-0020-9957
REDUS PARK CITY LLC
MAC Z3094-065 ATTN: JUNE MERRITT
1 INDEPENDENT DR STE 615
JACKSONVILLE FL 32202-5021

0TK-CTP04-0-027-025 / 00-0020-9958
REDUS PARK CITY LLC
MAC Z3094-065 ATTN: JUNE MERRITT
1 INDEPENDENT DR STE 615
JACKSONVILLE FL 32202-5021

0TK-CTP05-0-027-025 / 00-0020-9959
REDUS PARK CITY LLC
MAC Z3094-065 ATTN: JUNE MERRITT
1 INDEPENDENT DR STE 615
JACKSONVILLE FL 32202-5021

0TK-CTP06-0-027-025 / 00-0020-9960
REDUS PARK CITY LLC
MAC Z3094-065 ATTN: JUNE MERRITT
1 INDEPENDENT DR STE 615
JACKSONVILLE FL 32202-5021

0TK-CTP07-0-027-025 / 00-0020-9961
REDUS PARK CITY LLC
MAC Z3094-065 ATTN: JUNE MERRITT
1 INDEPENDENT DR STE 615
JACKSONVILLE FL 32202-5021

0TK-CTP08-0-027-025 / 00-0020-9962
REDUS PARK CITY LLC
MAC Z3094-065 ATTN: JUNE MERRITT
1 INDEPENDENT DR STE 615
JACKSONVILLE FL 32202-5021

0TK-CTP09-0-027-025 / 00-0020-9963
REDUS PARK CITY LLC
MAC Z3094-065 ATTN: JUNE MERRITT
1 INDEPENDENT DR STE 615
JACKSONVILLE FL 32202-5021

0TK-CTP26-0-027-025 / 00-0020-9964
MORGAN HILLS GROUP LLC
WORLD TRADE CENTER AT CITY CREEK
60 E SOUTH TEMPLE STE 400
SALT LAKE CITY UT 84111-1040

0TK-CTP27-0-027-025 / 00-0020-9965
MORGAN HILLS GROUP LLC
WORLD TRADE CENTER AT CITY CREEK
60 E SOUTH TEMPLE STE 400
SALT LAKE CITY UT 84111-1040

0TK-CTP28-0-027-025 / 00-0020-9966
REDUS PARK CITY LLC
MAC Z3094-065 ATTN: JUNE MERRITT
1 INDEPENDENT DR STE 615
JACKSONVILLE FL 32202-5021

0TK-CTP29-0-027-025 / 00-0022-9967
MORGAN HILL GROUP LLC
WORLD TRADE CENTER AT CITY CREEK
60 E SOUTH TEMPLE STE 400
SALT LAKE CITY UT 84111-1040

0TK-CTP30-0-027-025 / 00-0020-9969
MORGAN HILL GROUP LLC
WORLD TRADE CENTER AT CITY CREEK
60 E SOUTH TEMPLE STE 400
SALT LAKE CITY UT 84111-1040

0TK-CTP31-0-027-025 / 00-0020-9968
REDUS PARK CITY LLC
MAC Z3094-065 ATTN: JUNE MERRITT
1 INDEPENDENT DR STE 615
JACKSONVILLE FL 32202-5021

0TK-CTP32-0-027-025 / 00-0020-9970
REDUS PARK CITY LLC
MAC Z3094-065 ATTN: JUNE MERRITT
1 INDEPENDENT DR STE 615
JACKSONVILLE FL 32202-5021

0TK-CTP33-0-027-025 / 00-0020-9971
REDUS PARK CITY LLC
MAC Z3094-065 ATTN: JUNE MERRITT
1 INDEPENDENT DR STE 615
JACKSONVILLE FL 32202-5021

0TK-CTPON-2-027-025 / 00-0020-9972
REDUS PARK CITY LLC
MAC Z3094-065 ATTN: JUNE MERRITT
1 INDEPENDENT DR STE 615
JACKSONVILLE FL 32202-5021

0TK-CTPON-3-027-025 / 00-0020-9973
REDUS PARK CITY LLC
MAC Z3094-065 ATTN: JUNE MERRITT
1 INDEPENDENT DR STE 615
JACKSONVILLE FL 32202-5021

0TK-CTPON-4-027-025 / 00-0020-9974
REDUS PARK CITY LLC
MAC Z3094-065 ATTN: JUNE MERRITT
1 INDEPENDENT DR STE 615
JACKSONVILLE FL 32202-5021

0TK-CTPOS-5-027-025 / 00-0020-9975
REDUS PARK CITY LLC
MAC Z3094-065 ATTN: JUNE MERRITT
1 INDEPENDENT DR STE 615
JACKSONVILLE FL 32202-5021

0TK-CTPOS-6-027-025 / 00-0020-9976
REDUS PARK CITY LLC
MAC Z3094-065 ATTN: JUNE MERRITT
1 INDEPENDENT DR STE 615
JACKSONVILLE FL 32202-5021

0TK-CTPTS-0-027-025 / 00-0020-9980
REDUS PARK CITY LLC
MAC Z3094-065 ATTN: JUNE MERRITT
1 INDEPENDENT DRIVE STE 615
JACKSONVILLE FL 32202-5021

0TN-13N01-0-022-025 / 00-0020-3902
LILLEY KEITH C
PO BOX 747
PARK CITY UT 84060-0747

0TN-13N02-0-022-025 / 00-0020-3903
SCHWARTZ PAUL N TR
1000 UPTOWN PARK BLVD APT 252
HOUSTON TX 77056-3243

0TN-13N03-0-022-025 / 00-0020-3904
SOURCEONE FINANCIAL INC
4547 S 700 E STE 100
SALT LAKE CITY UT 84107-4134

0TN-13N04-0-022-025 / 00-0020-3905
STEINMAN SUSAN D TR
40287 BOLLINGER PL
OAKHURST CA 93644-9003

0TN-13N05-0-022-025 / 00-0020-3906
ASSET MANAGEMENT LLC
431 NW 130TH AVE
PLANTATION FL 33325-2209

Exhibit A to Assignment of Declarant's Rights

0TN-13N06-0-022-025 / 00-0020-3907
REDUS PARK CITY LLC
MAC Z3094-065 ATTN: JUNE MERRITT
1 INDEPENDENT DR STE 615
JACKSONVILLE FL 32202-5021

0TN-13N07-0-022-025 / 00-0020-3908
MORGAN HILLS GROUP LLC
WORLD TRADE CENTER AT CITY CREEK
60 E SO TEMPLE STE 400
SALT LAKE CITY UT 84111-1040

0TN-13N08-0-022-025 / 00-0020-3909
HOESLEY JAMES B
830 WOODSTREAM CT
LAKE FOREST IL 60045-2768

0TN-13N09-0-022-025 / 00-0020-3910
GETTINGER KENNETH
3780 TUHAYE HOLLOW
KAMAS UT 84036-9382

0TN-13N10-0-022-025 / 00-0020-3911
WILLIAMS PETER M
625 W 57TH ST APT 314
NEW YORK NY 10019-2937

0TN-13N11-0-022-025 / 00-0020-3912
REDUS PARK CITY LLC
MAC Z3094-065 ATTN: JUNE MERRITT
1 INDEPENDENT DR STE 615
JACKSONVILLE FL 32202-5021

0TN-13N12-0-022-025 / 00-0020-3913
REDUS PARK CITY LLC
MAC Z3094-065 ATTN: JUNE MERRITT
1 INDEPENDENT DR STE 615
JACKSONVILLE FL 32202-5021

0TN-13N13-0-022-025 / 00-0020-3914
DRUBIN BRITTANY J
1751 E AUBURN RIDGE LN
DRAPER UT 84020-5514

0TN-13N14-0-022-025 / 00-0020-3915
REDUS PARK CITY LLC
MAC Z3094-065 ATTN: JUNE MERRITT
1 INDEPENDENT DR STE 615
JACKSONVILLE FL 32202-5021

0TN-13N15-0-022-025 / 00-0020-3916
MORGAN HILLS GROUP LLC
WORLD TRADE CENTER AT CITY CREEK
60 E SO TEMPLE STE 400
SALT LAKE CITY UT 84111-1040

0TN-13NOPN-0-022-025 / 00-0020-3917
REDUS PARK CITY LLC
MAC Z3094-065 ATTN: JUNE MERRITT
1 INDEPENDENT DR STE 615
JACKSONVILLE FL 32202-5021

0TN-3N01-0-021-025 / 00-0020-3860
WENK MARY KAY TR
111 RIVERS EDGE
WILLIAMSBURG VA 23185-8930

0TN-3N02-0-021-025 / 00-0020-3861
KRAUS LAURIE L
365 CLINTON ST STE B
COSTA MESA CA 92626-6009

0TN-3N03-0-021-025 / 00-0020-3862
SAMUELS THEODORE RAPP II TR
1380 LOMBARDY RD
PASADENA CA 91106-4144

0TN-3N04-0-022-025 / 00-0020-3863
CHEN DOUGLAS
2123 GRANDEUR DR
GIBSONIA PA 15044-7497

0TN-3N05-0-022-025 / 00-0020-3864
SAMUELS THEODORE RAPP II TR
1380 LOMBARDY RD
PASADENA CA 91106-4144

0TN-3N06-0-022-025 / 00-0020-3865
SCULLY MANDRA
8 RIDGEFIELD RD
TORONTO ONTARIO M4N 3H8
CANADA 00000-0000

0TN-3N07-0-022-025 / 00-0020-3866
MORTON FRANKLIN L
10050 N UNITA DR
KAMAS UT 84036-5010

0TN-3N08-0-021-025 / 00-0020-3867
PRN REAL ESTATE & INVESTMENTS LTD
3200 S HIWASSEE RD STE 205
ORLANDO FL 32835-6317

0TN-3N09-0-021-025 / 00-0020-3868
PRN REAL ESTATE & INVESTMENTS LTD
3200 S HIWASSEE RD STE 205
ORLANDO FL 32835-6317

0TN-3N10-0-021-025 / 00-0020-3869
CNZ LC
PO BOX 681216
PARK CITY UT 84068-1216

0TN-3N11-0-021-025 / 00-0020-3870
NEWC INVESTMENTS LP
2170 BUCKTHORNE PLACE STE 400
THE WOODLANDS TX 77380-1794

0TN-3N12-0-021-025 / 00-0020-3871
WILSON EARL R TR
2731 CREEK DR
PARK CITY UT 84060-6830

0TN-3N13-0-021-025 / 00-0020-3872
ZOELLNER KYLE
PO BOX 982527
PARK CITY UT 84098-2527

0TN-3N14-0-021-025 / 00-0020-3873
CORTEZ TAN LIMITED FAMILY PARTNERS
576 S WATERLOO RD
DEVON PA 19333-1728

0TN-3NOS-1-022-025 / 00-0020-3875
REDUS PARK CITY LLC
MAC Z3094-065 ATTN: JUNE MERRITT
1 INDEPENDENT DR STE 615
JACKSONVILLE FL 32202-5021

0TN-3NOS-2-021-025 / 00-0020-3876
REDUS PARK CITY LLC
MAC Z3094-065 ATTN: JUNE MERRITT
1 INDEPENDENT DR STE 615
JACKSONVILLE FL 32202-5021

0TN-3NS1-0-022-025 / 00-0020-3874
REDUS PARK CITY LLC
MAC Z3094-065 ATTN: JUNE MERRITT
1 INDEPENDENT DR STE 615
JACKSONVILLE FL 32202-5021

0TN-7N01-0-021-025 / 00-0020-5619
MORGAN HILLS GROUP LLC
WORLD TRADE CENTER AT CITY CREEK
60 E SO TEMPLE STE 400
SALT LAKE CITY UT 84111-1040

0TN-7N02-0-021-025 / 00-0020-5620
CONNERY BROOK P TR
PO BOX 982885
PARK CITY UT 84098-2885

Exhibit A to Assignment of Declarant's Rights

0TN-7N03-0-021-025 / 00-0020-5621
 REDUS PARK CITY LLC
 MAC Z3094-065 ATTN: JUNE MERRITT
 1 INDEPENDENT DR STE 615
 JACKSONVILLE FL 32202-5021

0TN-7N04-0-021-025 / 00-0020-5622
 TUHAYE LLC
 PO BOX 4349
 PARK CITY UT 84060-4349

0TN-7N05-0-021-025 / 00-0020-5623
 SLINGSHOT 2185 LLC
 429 SANTA MONICA BLVD STE 600
 SANTA MONICA CA 90401-3418

0TN-7N06-0-021-025 / 00-0020-5624
 MORGAN HILLS GROUP LLC
 WORLD TRADE CENTER AT CITY CREEK
 60 E SO TEMPLE STE 400
 SALT LAKE CITY UT 84111-1040

0TN-7N07-0-021-025 / 00-0020-5625
 TWO DEER RUN LLC
 PO BOX 548
 ELYRIA OH 44036-0548

0TN-7N08-0-021-025 / 00-0020-5626
 PIGNATELLI JAMES S TR
 2300 E SLINGSHOT WY
 KAMAS UT 84036-5017

0TN-7N09-0-021-025 / 00-0020-5627
 JAMES GAVIN TR
 1294 GLEN OAKS BLVD
 PASADENA CA 91105-1153

0TN-7N10-0-021-025 / 00-0020-5628
 TUHAYE LLC
 PO BOX 4349
 PARK CITY UT 84060-4349

0TN-7N11-0-021-025 / 00-0020-5629
 EXCHANGE LANDS MANAGEMENT COMP.
 1348 E 3300 S STE 202
 SALT LAKE CITY UT 84106-3494

0TN-7N12-0-021-025 / 00-0020-5630
 MORGAN HILLS GROUP LLC
 WORLD TRADE CENTER AT CITY CREEK
 60 E SO TEMPLE STE 400
 SALT LAKE CITY UT 84111-1040

0TN-7N13-0-021-025 / 00-0020-5631
 MOUNTAIN SEAS DEVELOPMENT LTD
 PO BOX 680844
 PARK CITY UT 84068-0844

0TN-7N14-0-021-025 / 00-0020-5632
 TEACAM KB LLC
 2233 E PARLEYS TERRACE
 SALT LAKE CITY UT 84109-1537

0TN-7N15-0-021-025 / 00-0020-5633
 SMITH ELIZABETH W TR
 1128 E WALDEN LN
 DRAPER UT 84020-9562

0TN-7NOP-1-021-025 / 00-0020-5634
 REDUS PARK CITY LLC
 MAC Z3094-065 ATTN: JUNE MERRITT
 1 INDEPENDENT DR STE 615
 JACKSONVILLE FL 32202-5021

0TN-7NOP-2-021-025 / 00-0020-5635
 REDUS PARK CITY LLC
 MAC Z3094-065 ATTN: JUNE MERRITT
 1 INDEPENDENT DR STE 615
 JACKSONVILLE FL 32202-5021

0TQ-1001-0-027-025 / 00-0020-7753
 REDUS PARK CITY LLC
 MAC Z3094-065 ATTN: JUNE MERRITT
 1 INDEPENDENT DR STE 615
 JACKSONVILLE FL 32202-5021

0TQ-1002-0-027-025 / 00-0020-7754
 REDUS PARK CITY LLC
 MAC Z3094-065 ATTN: JUNE MERRITT
 1 INDEPENDENT DR STE 615
 JACKSONVILLE FL 32202-5021

0TQ-1003-0-027-025 / 00-0020-7755
 REDUS PARK CITY LLC
 MAC Z3094-065 ATTN: JUNE MERRITT
 1 INDEPENDENT DR STE 615
 JACKSONVILLE FL 32202-5021

0TQ-1004-0-027-025 / 00-0020-7756
 REDUS PARK CITY LLC
 MAC Z3094-065 ATTN: JUNE MERRITT
 1 INDEPENDENT DR STE 615
 JACKSONVILLE FL 32202-5021

0TQ-1005-0-027-025 / 00-0020-7757
 REDUS PARK CITY LLC
 MAC Z3094-065 ATTN: JUNE MERRITT
 1 INDEPENDENT DR STE 615
 JACKSONVILLE FL 32202-5021

0TQ-1006-0-027-025 / 00-0020-7758
 REDUS PARK CITY LLC
 MAC Z3094-065 ATTN: JUNE MERRITT
 1 INDEPENDENT DR STE 615
 JACKSONVILLE FL 32202-5021

0TQ-1007-0-027-025 / 00-0020-7759
 REDUS PARK CITY LLC
 MAC Z3094-065 ATTN: JUNE MERRITT
 1 INDEPENDENT DR STE 615
 JACKSONVILLE FL 32202-5021

0TQ-1008-0-027-025 / 00-0020-7760
 REDUS PARK CITY LLC
 MAC Z3094-065 ATTN: JUNE MERRITT
 1 INDEPENDENT DR STE 615
 JACKSONVILLE FL 32202-5021

0TQ-1009-0-027-025 / 00-0020-7761
 REDUS PARK CITY LLC
 MAC Z3094-065 ATTN: JUNE MERRITT
 1 INDEPENDENT DR STE 615
 JACKSONVILLE FL 32202-5021

0TQ-1010-0-027-025 / 00-0020-7762
 REDUS PARK CITY LLC
 MAC Z3094-065 ATTN: JUNE MERRITT
 1 INDEPENDENT DR STE 615
 JACKSONVILLE FL 32202-5021

0TQ-1011-0-027-025 / 00-0020-7763
 REDUS PARK CITY LLC
 MAC Z3094-065 ATTN: JUNE MERRITT
 1 INDEPENDENT DR STE 615
 JACKSONVILLE FL 32202-5021

0TQ-1012-0-027-025 / 00-0020-7764
 REDUS PARK CITY LLC
 MAC Z3094-065 ATTN: JUNE MERRITT
 1 INDEPENDENT DR STE 615
 JACKSONVILLE FL 32202-5021

0TQ-1013-0-027-025 / 00-0020-7765
 REDUS PARK CITY LLC
 MAC Z3094-065 ATTN: JUNE MERRITT
 1 INDEPENDENT DR STE 615
 JACKSONVILLE FL 32202-5021

0TQ-1014-0-027-025 / 00-0020-7766
 REDUS PARK CITY LLC
 MAC Z3094-065 ATTN: JUNE MERRITT
 1 INDEPENDENT DR STE 615
 JACKSONVILLE FL 32202-5021

0TQ-1015-0-028-025 / 00-0020-7767
 REDUS PARK CITY LLC
 MAC Z3094-065 ATTN: JUNE MERRITT
 1 INDEPENDENT DR STE 615
 JACKSONVILLE FL 32202-5021

Exhibit A to Assignment of Declarant's Rights

OTQ-1016-0-028-025 / 00-0020-7768
 REDUS PARK CITY LLC
 MAC Z3094-065 ATTN: JUNE MERRITT
 1 INDEPENDENT DR STE 615
 JACKSONVILLE FL 32202-5021

OTQ-1017-0-028-025 / 00-0020-7769
 REDUS PARK CITY LLC
 MAC Z3094-065 ATTN: JUNE MERRITT
 1 INDEPENDENT DR STE 615
 JACKSONVILLE FL 32202-5021

OTQ-1018-0-027-025 / 00-0020-7770
 REDUS PARK CITY LLC
 MAC Z3094-065 ATTN: JUNE MERRITT
 1 INDEPENDENT DR STE 615
 JACKSONVILLE FL 32202-5021

OTQ-1019-0-027-025 / 00-0020-7771
 REDUS PARK CITY LLC
 MAC Z3094-065 ATTN: JUNE MERRITT
 1 INDEPENDENT DR STE 615
 JACKSONVILLE FL 32202-5021

OTQ-1020-0-027-025 / 00-0020-7772
 REDUS PARK CITY LLC
 MAC Z3094-065 ATTN: JUNE MERRITT
 1 INDEPENDENT DR STE 615
 JACKSONVILLE FL 32202-5021

OTQ-1021-0-027-025 / 00-0020-7773
 REDUS PARK CITY LLC
 MAC Z3094-065 ATTN: JUNE MERRITT
 1 INDEPENDENT DR STE 615
 JACKSONVILLE FL 32202-5021

OTQ-1022-0-027-025 / 00-0020-7774
 REDUS PARK CITY LLC
 MAC Z3094-065 ATTN: JUNE MERRITT
 1 INDEPENDENT DR STE 615
 JACKSONVILLE FL 32202-5021

OTQ-1023-0-027-025 / 00-0020-7775
 REDUS PARK CITY LLC
 MAC Z3094-065 ATTN: JUNE MERRITT
 1 INDEPENDENT DR STE 615
 JACKSONVILLE FL 32202-5021

OTQ-1024-0-027-025 / 00-0020-7776
 REDUS PARK CITY LLC
 MAC Z3094-065 ATTN: JUNE MERRITT
 1 INDEPENDENT DR STE 615
 JACKSONVILLE FL 32202-5021

OTQ-1025-0-027-025 / 00-0020-7777
 REDUS PARK CITY LLC
 MAC Z3094-065 ATTN: JUNE MERRITT
 1 INDEPENDENT DR STE 615
 JACKSONVILLE FL 32202-5021

OTQ-1026-0-027-025 / 00-0020-7778
 REDUS PARK CITY LLC
 MAC Z3094-065 ATTN: JUNE MERRITT
 1 INDEPENDENT DR STE 615
 JACKSONVILLE FL 32202-5021

OTQ-1027-0-027-025 / 00-0020-7779
 REDUS PARK CITY LLC
 MAC Z3094-065 ATTN: JUNE MERRITT
 1 INDEPENDENT DR STE 615
 JACKSONVILLE FL 32202-5021

OTQ-1028-0-027-025 / 00-0020-7780
 REDUS PARK CITY LLC
 MAC Z3094-065 ATTN: JUNE MERRITT
 1 INDEPENDENT DR STE 615
 JACKSONVILLE FL 32202-5021

OTQ-1029-0-027-025 / 00-0020-7781
 REDUS PARK CITY LLC
 MAC Z3094-065 ATTN: JUNE MERRITT
 1 INDEPENDENT DR STE 615
 JACKSONVILLE FL 32202-5021

OTQ-10PN-1-027-025 / 00-0020-7782
 REDUS PARK CITY LLC
 MAC Z3094-065 ATTN: JUNE MERRITT
 1 INDEPENDENT DR STE 615
 JACKSONVILLE FL 32202-5021

OTQ-10PN-2-028-025 / 00-0020-7783
 REDUS PARK CITY LLC
 MAC Z3094-065 ATTN: JUNE MERRITT
 1 INDEPENDENT DR STE 615
 JACKSONVILLE FL 32202-5021

OTQ-2002-0-026-025 / 00-0020-8843
 DEMPSEY GARY TR
 25451 PRADO DE AMOR
 CALABASAS CA 91302-3659

OTQ-201A-0-026-025 / 00-0020-8820
 LABOVE PHILLIP
 40 W PARK PL #210
 MORRISTOWN NJ 07960-4342

OTQ-201B-0-026-025 / 00-0020-8821
 GREENFIELD BRUCE
 9831 N TUHAYE PARK DR
 KAMAS UT 84036-9377

OTS-1RW01-0-022-025 / 00-0020-3306
 SILVER ANDREA MAUDE TR
 101 W END AVE APT 31F
 NEW YORK NY 10023-6380

OTS-1RW02-0-022-025 / 00-0020-3307
 MORROW DONALD L TR
 28 ROYAL SAINT GEORGE RD
 NEWPORT BEACH CA 92660-5219

OTS-1RW03-0-022-025 / 00-0020-3308
 MORGAN HILLS GROUP LLC
 WORLD TRADE CENTER AT CITY CREEK
 60 E SO TEMPLE STE 400
 SALT LAKE CITY UT 84111-1040

OTS-1RW04-0-022-025 / 00-0020-3309
 MAZZOLA THOMAS
 45150 NORTH AVE
 MACOMB MI 48042-5227

OTS-1RW05-0-022-025 / 00-0020-3310
 TAYLOR RICHARD LEE
 15 COBB ISLAND DR
 GREENWICH CT 06830-7244

OTS-1RW06-0-022-025 / 00-0020-3311
 PHILLIPS MICHAEL C
 6055 ROCKSIDE WOODS BLVD STE 330
 INDEPENDENCE OH 44131-2317

OTS-1RW07-0-022-025 / 00-0020-3312
 WARREN ROGER K
 7589 S SIESTA HILLS CT
 COTTONWOOD HEIGHTS UT 84093-6101

OTS-1RW08-0-022-025 / 00-0020-3313
 SWEENEY & SWEENEY HOLDINGS LLC
 60 BARKERS POINT RD
 SANDS POINT NY 11050-1323

OTS-1RW09-0-022-025 / 00-0020-3314
 MORGAN HILLS GROUP LLC
 WORLD TRADE CENTER AT CITY CREEK
 60 E SO TEMPLE STE 400
 SALT LAKE CITY UT 84111-1040

OTS-1RW10-0-022-025 / 00-0020-3315
 RAMPTON RAHN
 8126 E LOFTWOOD LANE
 ORANGE CA 92867-6513

OTS-1RW11-0-022-025 / 00-0020-3316
 LAWLOR PAULA
 6027 BEACON SHORES ST
 TAMPA FL 33616-1318

Exhibit A to Assignment of Declarant's Rights

OTS-1RWP1-0-022-025 / 00-0020-3317
REDUS PARK CITY LLC
MAC Z3094-065 ATTN: JUNE MERRITT
1 INDEPENDENT DR STE 615
JACKSONVILLE FL 32202-5021

OTS-1RWP2-0-022-025 / 00-0020-3318
REDUS PARK CITY LLC
MAC Z3094-065 ATTN: JUNE MERRITT
1 INDEPENDENT DR STE 615
JACKSONVILLE FL 32202-5021

OTS-2RW12-0-022-025 / 00-0020-3623
PUCKETT SCOTT D
3615 MEADOW LAKE LN
HOUSTON TX 77027-4110

OTS-2RW13-0-022-025 / 00-0020-3624
PACE LINDA K
31 S ROYAL FERN DR
THE WOODLANDS TX 77380-3409

OTS-2RW14-0-022-025 / 00-0020-3625
PELLERITO THOMAS J
2206 ARYNESS DR
VIENNA VA 22181-3045

OTS-2RW15-0-022-025 / 00-0020-3626
MORGAN HILLS GROUP LLC
WORLD TRADE CENTER AT CITY CREEK
60 E SO TEMPLE STE 400
SALT LAKE CITY UT 84111-1040

OTS-2RW16-0-022-025 / 00-0020-3627
FEENEY SEAN E
9860 TERRACE LAKE POINT
ROSWELL GA 30076-3742

OTS-2RW17-0-022-025 / 00-0020-3628
BROWN STEVEN E TR
1587 VILLA RICA DR
HENDERSON NV 89052-4058

OTS-2RW18-0-022-025 / 00-0020-3629
STEIN ROBERT
3300 SAVANNAH PL
VERO BEACH FL 32963-4781

OTS-2RW19-0-022-025 / 00-0020-3630
TEACAM G B LLC
1448 S HAIGHT CREEK DR
KAYSVILLE UT 84037-3003

OTS-2RW20-0-022-025 / 00-0020-3631
MORGAN HILLS GROUP LLC
WORLD TRADE CENTER AT CITY CREEK
60 E SO TEMPLE STE 400
SALT LAKE CITY UT 84111-1040

OTS-2RW21-0-022-025 / 00-0020-3632
REINSTRAMARK L TR
650 PAGE MILL RD
PALO ALTO CA 94304-1001

OTS-2RW22-0-022-025 / 00-0020-3633
RILEY MARION R
PO BOX 684427
PARK CITY UT 84098-4427

OTS-2RW23-0-022-025 / 00-0020-3634
MOSBY J DAVENPORT TR
915 17TH AVE NE
ST PETERSBURG FL 33704-4811

OTS-2RW24-0-022-025 / 00-0020-3635
MORGAN HILLS GROUP LLC
WORLD TRADE CENTER AT CITY CREEK
60 E SO TEMPLE STE 400
SALT LAKE CITY UT 84111-1040

OTS-2RW25-0-022-025 / 00-0020-3636
GRAYBILL MARLA S TR
PO BOX 683894
PARK CITY UT 84068-0000

OTS-2RW26-0-022-025 / 00-0020-3637
REDUS PARK CITY LLC
MAC Z3094-065 ATTN: JUNE MERRITT
1 INDEPENDENT DR STE 615
JACKSONVILLE FL 32202-5021

OTS-2RW27-0-022-025 / 00-0020-3638
SUGARPLUM RESORTS LLC
201 S MAIN ST STE 2000
SALT LAKE CITY UT 84111-2298

OTS-2RW28-0-023-025 / 00-0020-3639
MORGAN HILLS GROUP LLC
WORLD TRADE CENTER AT CITY CREEK
60 E SOUTH TEMPLE STE 400
SALT LAKE CITY UT 84111-1040

OTS-2RW29-0-022-025 / 00-0020-3640
NORTHSTAR RIDGE 29 LLC
PO BOX 682590
PARK CITY UT 84068-2590

OTS-2RW30-0-023-025 / 00-0020-3641
PYROS JEFFREY J
67 PUBLIC SQ STE 500
WILKES BARRE PA 18701-0500

OTS-2RW31-0-022-025 / 00-0020-3642
REDUS PARK CITY LLC
MAC Z3094-065 ATTN: JUNE MERRITT
1 INDEPENDENT DR STE 615
JACKSONVILLE FL 32202-5021

OTS-2RW32-0-023-025 / 00-0020-3643
COPPERUD GARY
PO BOX 253
TIMNATH CO 80547-0253

OTS-2RW33-0-022-025 / 00-0020-3644
OBRIEN MELISSA P TR
PO BOX 682590
PARK CITY UT 84068-2590

OTS-2RW34-0-023-025 / 00-0020-3645
MILETICH JOSEPH P TR
3541 E RIDGEWAY DR
KAMAS UT 84036-5078

OTS-2RW35-0-023-025 / 00-0020-3646
RC35 LLC
65 VENISE COTEAU DU LAC
QUEBEC CANADA J0P 1B0 00000-0000

OTS-2RW36-0-023-025 / 00-0020-3647
MALESPIN ALEJANDRO JULIO
8 CHAMBERLAIN ST
RYE NY 10580-2410

OTS-2RW37-0-023-025 / 00-0020-3648
HALLAL DAVID
89 FOX RUN RD
SUDBURY MA 01776-2769

OTS-2RW38-0-023-025 / 00-0020-3649
EYRE BRIK V TR
716 PARADISE LN
LIBERTYVILLE IL 60048-1736

OTS-2RW39-0-023-025 / 00-0020-3650
FLANAGAN FLAGG J
3595 E RIDGEWAY DR
KAMAS UT 84036-5078

Exhibit A to Assignment of Declarant's Rights

OTS-2RW40-0-023-025 / 00-0020-3651
ROSENBERG NEIL
3032 NE 31ST AVE
LIGHTHOUSE POINT FL 33064-8536

OTS-2RW41-0-023-025 / 00-0020-3652
PERLMAN GARY D
8179 HOLLYRIDGE RD
JACKSONVILLE FL 32256-7103

OTS-2RW42-0-028-025 / 00-0020-3653
KEATING DANIEL
6020 MOUNTAIN RANCH DR
PARK CITY UT 84098-6178

OTS-2RW43-0-028-025 / 00-0020-3654
JOHNSON MAX L JR TR
1152 CHANTILLY COMMONS DR NE
ATLANTA GA 30324-5454

OTS-2RW44-0-028-025 / 00-0020-3655
MORGAN HILLS GROUP LLC
WORLD TRADE CENTER AT CITY CREEK
60 E SO TEMPLE STE 400
SALT LAKE CITY UT 84111-1040

OTS-2RW45-0-028-025 / 00-0020-3656
RINEHART DIANE GRACE TR
2814 FOUR LAKES DR
PARK CITY UT 84060-6886

OTS-2RW46-0-028-025 / 00-0020-3657
MAJCHER STANLEY IGNATIUS TR
420 29TH ST
MANHATTAN BEACH CA 92066-2025

OTS-2RW47-0-028-025 / 00-0020-3658
REDUS PARK CITY LLC
MAC Z3094-065 ATTN: JUNE MERRITT
1 INDEPENDENT DR STE 615
JACKSONVILLE FL 32202-5021

OTS-2RW48-0-028-025 / 00-0020-3659
REDUS PARK CITY LLC
MAC Z3094-065 ATTN: JUNE MERRITT
1 INDEPENDENT DR STE 615
JACKSONVILLE FL 32202-5021

OTS-2RWP1-0-022-025 / 00-0020-3660
REDUS PARK CITY LLC
MAC Z3094-065 ATTN: JUNE MERRITT
1 INDEPENDENT DR STE 615
JACKSONVILLE FL 32202-5021

OTS-2RWP2-0-022-025 / 00-0020-7812
REDUS PARK CITY LLC
MAC Z3094-065 ATTN: JUNE MERRITT
1 INDEPENDENT DR STE 615
JACKSONVILLE FL 32202-5021

OTT-16S01-0-027-025 / 00-0020-3921
MAIN STREET MANAGEMENT LLC
703 E 1700 S
SALT LAKE CITY UT 84105-3124

OTT-16S02-0-027-025 / 00-0020-3922
PATEL SAMIR
33 CLEVELAND LN
PRINCETON NJ 08540-3049

OTT-16S03-0-027-025 / 00-0020-3923
OLSEN E ODGERS JR TR
2110 N OCEAN BLVD APT 2301
FT LAUDERDALE FL 33305-1924

OTT-16S04-0-027-025 / 00-0020-3924
QUEALLY PAUL B
67 LONE TREE FARM RD
NEW CANAAN CT 06840-4227

OTT-16S05-0-027-025 / 00-0020-3925
MORGAN HILLS GROUP LLC
WORLD TRADE CENTER AT CITY CREEK
60 E SOUTH TEMPLE STE 400
SALT LAKE CITY UT 84111-1040

OTT-16S06-0-027-025 / 00-0020-3926
YOUNG MICHAEL K
5130 SILVER HILL RD
BRYAN TX 77807-7328

OTT-16S07-0-027-025 / 00-0020-3927
MACLAREN PROPERTIES LLC
1224 COTTONWOOD LN
PARK CITY UT 84098-7602

OTT-16S08-0-027-025 / 00-0020-3928
STILLWATER MORTGAGE LLC
PO BOX 2000
PARK CITY UT 84060-2000

OTT-16S09-0-027-025 / 00-0020-3929
PROKOP JAN E
79 W 12TH ST
NEW YORK NY 10011-9225

OTT-16S10-0-027-025 / 00-0020-3930
GUIDOTTI KEVIN J TR
279 SUNDOWN TER
ORINDA CA 94563-1212

OTT-16S11-0-027-025 / 00-0020-3931
MORGAN HILLS GROUP LLC
WORLD TRADE CENTER AT CITY CREEK
60 E SOUTH TEMPLE STE 400
SALT LAKE CITY UT 84111-1040

OTT-16S12-0-026-025 / 00-0020-3932
PEETS CHAD TR
336 SNUG HARBOR RD
NEWPORT BEACH CA 92663-5843

OTT-16S13-0-026-025 / 00-0020-3933
SLEA 483 LLC
3 RIVERWAY STE 1025
HOUSTON TX 77056-1956

OTT-16S14-0-026-025 / 00-0020-3934
SLEA 483 LLC
3 RIVERWAY STE 1025
HOUSTON TX 77056-1956

OTT-16S15-0-026-025 / 00-0020-3935
RICHARDSON R TYLER TR
PO BOX 1
PARK CITY UT 84060-0001

OTT-16S16-0-026-025 / 00-0020-3936
ACKERMAN SCOT N
4072 ALHAMBRA DR W
JACKSONVILLE FL 32207-6015

OTT-16S17-0-026-025 / 00-0020-3937
REDUS PARK CITY LLC
MAC Z3094-065 ATTN: JUNE MERRITT
1 INDEPENDENT DR STE 615
JACKSONVILLE FL 32202-5021

OTT-16S18-0-026-025 / 00-0020-3938
REDUS PARK CITY LLC
MAC Z3094-065 ATTN: JUNE MERRITT
1 INDEPENDENT DR STE 615
JACKSONVILLE FL 32202-5021

OTT-16S19-0-026-025 / 00-0020-3939
WILCOX GEORGE
7043 SE HARBOR CIR
STUART FL 34996-1923

Exhibit A to Assignment of Declarant's Rights

OTT-16S20-0-026-025 / 00-0020-3940
 REDUS PARK CITY LLC
 MAC Z3094-065 ATTN: JUNE MERRITT
 1 INDEPENDENT DR STE 615
 JACKSONVILLE FL 32202-5021

OTT-16S21-0-026-025 / 00-0020-3941
 CHEN THOMAS C
 740 FOREST GREEN DR
 LA CANADA CA 91011-4201

OTT-16S22-0-026-025 / 00-0020-3942
 REDUS PARK CITY LLC
 MAC Z3094-065 ATTN: JUNE MERRITT
 1 INDEPENDENT DR STE 615
 JACKSONVILLE FL 32202-5021

OTT-16S23-0-026-025 / 00-0020-3943
 KINSLOW THOMAS
 155 CLEARWATER DRIVE
 MEDIA PA 19063-1849

OTT-16S24-0-026-025 / 00-0020-3944
 WILLIAMS PETER M
 415 W 2ND AVE
 WINDERMERE FL 34786-8512

OTT-16S25-0-026-025 / 00-0020-3945
 SERENADE 25 LLC
 2503 ASPEN SPRINGS DR
 PARK CITY UT 84060-7537

OTT-16S26-0-026-025 / 00-0020-3946
 REDUS PARK CITY LLC
 MAC Z3094-065 ATTN: JUNE MERRITT
 1 INDEPENDENT DR STE 615
 JACKSONVILLE FL 32202-5021

OTT-16S27-0-026-025 / 00-0020-3947
 MJF INVESTMENT PARTNERSHIP LP
 PO BOX 663010
 PARK CITY UT 84068-3010

OTT-16S28-0-026-025 / 00-0020-3948
 REDUS PARK CITY LLC
 MAC Z3094-065 ATTN: JUNE MERRITT
 1 INDEPENDENT DR STE 615
 JACKSONVILLE FL 32202-5021

OTT-16S29-0-026-025 / 00-0020-3949
 CANALE REALTY LLC
 1806 MATAIRIE RD
 MATAIRIE LA 70005-3925

OTT-16S30-0-026-025 / 00-0020-3950
 EXCHANGE LANDS MANAGEMENT COMP.
 1348 E 3300 S STE 202
 SALT LAKE CITY UT 84106-3494

OTT-16S31-0-026-025 / 00-0020-3951
 REDUS PARK CITY LLC
 MAC Z3094-065 ATTN: JUNE MERRITT
 1 INDEPENDENT DR STE 615
 JACKSONVILLE FL 32202-5021

OTT-16S32-0-026-025 / 00-0020-3952
 REDUS PARK CITY LLC
 MAC Z3094-065 ATTN: JUNE MERRITT
 1 INDEPENDENT DR STE 615
 JACKSONVILLE FL 32202-5021

OTT-16S33-0-026-025 / 00-0020-3953
 EXCHANGE LANDS MANAGEMENT COMP.
 1348 E 3300 S STE 202
 SALT LAKE CITY UT 84106-3494

OTT-16S34-0-027-025 / 00-0020-3954
 SUGARPLUM RESORTS LLC
 201 S MAIN ST STE 2000
 SALT LAKE CITY UT 84111-2298

OTT-16S35-0-027-025 / 00-0020-3955
 GOLDING GREGORY S TR
 PO BOX 4185
 PARK CITY UT 84060-4185

OTT-16S36-0-027-025 / 00-0020-3956
 EM VENTURES LTD
 PO BOX 680844
 PARK CITY UT 84068-0844

OTT-16S37-0-027-025 / 00-0020-3957
 REED WILLIAM ALAN TR
 8955 N TWIN PEAKS DR
 KAMAS UT 84036-5026

OTT-16S38-0-027-025 / 00-0020-3958
 BISKUPIAK JOSEPH E TR
 23 E CHURCHILL DR
 SALT LAKE CITY UT 84103-2267

OTT-16S39-0-027-025 / 00-0020-3959
 MURPHY TRENTON J
 PO BOX 57886
 SALT LAKE CITY UT 84157-0886

OTT-16S40-0-027-025 / 00-0020-3960
 REDUS PARK CITY LLC
 MAC Z3094-065 ATTN: JUNE MERRITT
 1 INDEPENDENT DR STE 615
 JACKSONVILLE FL 32202-5021

OTT-16S41-0-027-025 / 00-0020-3961
 SUGAR PLUM RESORTS LLC
 201 S MAIN ST STE 2000
 SALT LAKE CITY UT 84111-2298

OTT-16S42-0-027-025 / 00-0020-3962
 WILSON ROYCE E SR TR
 547 OCAMPO DR
 PACIFIC PALISADES CA 90272-4440

OTT-16S43-0-027-025 / 00-0020-3963
 ELLSWORTH ELIZABETH A
 9045 N TWIN PEAKS DR
 KAMAS UT 84036-5027

OTT-16S44-0-027-025 / 00-0020-3964
 FIELDING RICHARD K
 2620 E CASTO LN
 SALT LAKE CITY UT 84117-6303

OTT-16S45-0-027-025 / 00-0020-3965
 GOODMAN KENNETH P TR
 9514 DEERFOOT WY
 COLUMBIA MD 21046-2022

OTT-16S46-0-027-025 / 00-0020-3966
 S & M HALL INC
 252 PLAZA DR
 OVIEDO FL 32765-6431

OTT-16S47-0-027-025 / 00-0020-3967
 OLSSON BERTIL C
 PO BOX 7469
 HOUSTON TX 77248-7469

OTT-16S48-0-027-025 / 00-0020-3968
 ALLEN GREGORY D
 135 CRESCENT BAY DR
 LAGUNA BEACH CA 92651-1320

OTT-16S49-0-027-025 / 00-0020-3969
 MORROW SUSAN ELIZABETH
 1665 FERNALD POINT LN
 SANTA BARBARA CA 93108-2906

Exhibit A to Assignment of Declarant's Rights

OTT-16S50-0-027-025 / 00-0020-3970
SIMONS GREGORY
604 DUTCH COUNTRY CT
MIDWAY UT 84049-6976

OTT-16S51-0-027-025 / 00-0020-3971
MCNAMARA BRIAN J
11 CHESTERFIELD DR
CHESTER NJ 07930-2018

OTT-16SOS-0-026-025 / 00-0020-3972
TUHAYE LLC
PO BOX 4349
PARK CITY UT 84060-4349

OTT-8S01-0-027-025 / 00-0020-5636
CHEN THOMAS C
740 FOREST GREEN DR
LA CANADA CA 91011-4201

OTT-8S02-0-027-025 / 00-0020-5637
WALLACE SEAN R
5 ONEIDA ST
RYE NY 10580-1717

OTT-8S03-0-027-025 / 00-0020-5638
KANG JAMES S TR
943 24TH ST
SANTA MONICA CA 90403-2105

OTT-8S04-0-027-025 / 00-0020-5639
LABRUM SHERRIE A TR
2251 E LONE PEAK DR
KAMAS UT 84036-5014

OTT-8SOS-1-027-025 / 00-0020-5640
REDUS PARK CITY LLC
MAC Z3094-065 ATTN: JUNE MERRITT
1 INDEPENDENT DR STE 615
JACKSONVILLE FL 32202-5021

OTT-8SOS-2-027-025 / 00-0020-5641
REDUS PARK CITY LLC
MAC Z3094-065 ATTN: JUNE MERRITT
1 INDEPENDENT DR STE 615
JACKSONVILLE FL 32202-5021

OTT-9S01-0-027-025 / 00-0020-5642
SOLAMERE LLC
JADE FRESNOS #563
QUERETARIO QRO 76100 00000-0000

OTT-9S02-0-027-025 / 00-0020-5643
MORGAN HILLS GROUP LLC
WORLD TRADE CENTER AT CITY CREEK
60 E SO TEMPLE STE 400
SALT LAKE CITY UT 84111-1040

OTT-9S03-0-027-025 / 00-0020-5644
MORGAN HILLS GROUP LLC
WORLD TRADE CENTER AT CITY CREEK
60 E SO TEMPLE STE 400
SALT LAKE CITY UT 84111-1040

OTT-9S04-0-027-025 / 00-0020-5645
TEACAM GB LLC
1448 S HAIGHT CREEK DR
KAYSVILLE UT 84037-3003

OTT-9S05-0-027-025 / 00-0020-5646
REDUS PARK CITY LLC
MAC Z3094-065 ATTN: JUNE MERRITT
1 INDEPENDENT DR STE 615
JACKSONVILLE FL 32202-5021

OTT-9S06-0-027-025 / 00-0020-5647
EXCHANGE LANDS MANAGEMENT COMP.
1348 E 3300 S STE 202
SALT LAKE CITY UT 84106-3494

OTT-9SOS-0-027-025 / 00-0020-5648
REDUS PARK CITY LLC
MAC Z3094-065 ATTN: JUNE MERRITT
1 INDEPENDENT DR STE 615
JACKSONVILLE FL 32202-5021

OTU-1001-0-022-025 / 00-0020-2295
GOODSTEIN ANDREW
7207 E STONE CANYON DR
TUCSON AZ 85750-1391

OTU-1002-0-022-025 / 00-0020-2296
LEADER MICHELLE H TR
11990 MARKET ST UNIT 812
RESTON VA 20190-6003

OTU-1003-0-022-025 / 00-0020-2297
LEADER MICHELLE H TR
11990 MARKET ST UNIT 812
RESTON VA 20190-6003

OTU-1004-0-022-025 / 00-0020-2298
TETON PEAK HOLDINGS LIMITED PARTNE
3620 E CAMPBELL AVE STE B
PHOENIX AZ 85018-3581

OTU-1005-0-022-025 / 00-0020-2299
PREFERRED PARK CITY HOLDINGS LLC
9140 CORSEA DEL FONTANA WAY
NAPLES FL 34109-4397

OTU-1006-0-022-025 / 00-0020-2300
MUSTOE JACK S TR
2670 E RIDGEWAY DR
HEBER CITY UT 84032-0000

OTU-1007-0-022-025 / 00-0020-2301
ART 2 LLC
2479 E FIELD ROSE DR
SALT LAKE CITY UT 84121-1571

OTU-1008-0-022-025 / 00-0020-2302
MOMBERGER NATHAN G
6680 S COBA CT
SALT LAKE CITY UT 84121-3254

OTU-1009-0-022-025 / 00-0020-2303
STEIN ROBERT C TR
3300 SAVANNAH PL
VERO BEACH FL 32963-4781

OTU-1010-0-022-025 / 00-0020-2304
MORGAN HILLS GROUP LLC
WORLD TRADE CENTER AT CITY CREEK
60 E SO TEMPLE STE 400
SALT LAKE CITY UT 84111-1040

OTU-1011-0-022-025 / 00-0020-2305
BELLECORP 1 LP
2304 MIDWESTERN PKWY STE 200
WICHITA FALLS TX 76308-2334

OTU-1012-0-022-025 / 00-0020-2306
MCGURL PROPERTIES LLC
PO BOX 961
BOCA GRANDE FL 33921-0961

OTU-1013-0-022-025 / 00-0020-2307
DAWSON JOSEPH R
7897 BLUE SAGE WAY
PARKLAND FL 33076-4450

OTU-1014-0-022-025 / 00-0020-2308
BL ASSEMBLAGE LTD
3401 LOUISIANA ST STE 100
HOUSTON TX 77002-9589

Exhibit A to Assignment of Declarant's Rights

0TU-1015-0-022-025 / 00-0020-2309
 JONES WILLIAM M
 8787 E LOST GOLD CIR
 GOLD CANYON AZ 85118-2036

0TU-1016-0-022-025 / 00-0020-2310
 9855 N TIMPANOGOS UTAH LLC
 1502 E CAMINO DEL RIO
 VERO BEACH FL 32963-2218

0TU-1017-0-022-025 / 00-0020-2311
 KATZ FRANK L TR
 1521 2ND AVE UNIT 3701
 SEATTLE WA 98101-0000

0TU-1018-0-022-025 / 00-0020-2312
 GOOGIN ROXANE J
 3060 CRESTLINE DR
 PARK CITY UT 84060-6812

0TU-1019-0-022-025 / 00-0020-2313
 BLRJ REAL ESTATE CO INC
 4 CHANCERY CT
 MOBILE AL 36608-1834

0TU-1020-0-022-025 / 00-0020-2314
 ADAMS CYNTHIA TR
 2836 E RIDGEWAY DR
 KAMAS UT 84036-5071

0TU-1021-0-022-025 / 00-0020-2315
 CHIN STEVE L
 2890 HACKNEY CT
 PARK CITY UT 84060-6809

0TU-1022-0-022-025 / 00-0020-2316
 SAVAGE CRAIG E
 95 HONOUR CIR NW
 ATLANTA GA 30305-1197

0TU-1023-0-022-025 / 00-0020-2317
 HENLEY LLC
 830 WOODSTREAM CT
 LAKE FOREST IL 60045-2768

0TU-1024-0-022-025 / 00-0020-2318
 GREGG MARK E
 5847 SAN FELIPE ST STE 2949
 HOUSTON TX 77057-3010

0TU-1025-0-022-025 / 00-0020-2319
 BROADBENT GUY TR
 37 LETTERY CIR
 SUDBURY MA 01776-7400

0TU-1026-0-022-025 / 00-0020-2320
 PIMLOTT CHRISTOPHER JOHN TR
 2715 E RIDGEWAY DR
 KAMAS UT 84036-5070

0TU-1027-0-027-025 / 00-0020-2321
 MORGAN HILLS GROUP LLC
 WORL TRADE CENTER AT CITY GREEK
 60 E SO TEMPLE STE 400
 SALT LAKE CITY UT 84111-1040

0TU-1028-0-027-025 / 00-0020-2322
 PENSICO TRUST COMPANY FBO
 00000-0000

0TU-1029-0-027-025 / 00-0020-2323
 DUNCAN THOMAS PATRICK
 528 CORDILLERA TRCE
 BOERNE TX 78006-5777

0TU-1030-0-027-025 / 00-0020-2324
 KADZIUS ANTHONY M
 9381 N UINTA DR
 KAMAS UT 84036-5004

0TU-1031-0-027-025 / 00-0020-2325
 WAUGH PAUL D
 9381 N UINTA CIR
 KAMAS UT 84036-5013

0TU-1032-0-027-025 / 00-0020-2326
 SHIER MATT
 930 MONTGOMERY ST FL 6
 SAN FRANCISCO CA 94133-4637

0TU-1033-0-027-025 / 00-0020-2327
 RJW PARK CITY II LP
 2800 DALLAS PKWY STE 100
 PLANO TX 75093-5994

0TU-1034-0-027-025 / 00-0020-2328
 BIG BLACK DOG HOLDINGS LLC
 PO BOX 1257
 SAFETY HARBOR FL 34695-1257

0TU-1035-0-027-035 / 00-0020-2329
 RAWL JULIE
 PO BOX 4392
 PARK CITY UT 84060-4392

0TU-1036-0-027-025 / 00-0020-2330
 SUGARPLUM RESORTS LLC
 201 S MAIN ST STE 2000
 SALT LAKE CITY UT 84111-2298

0TU-1037-0-027-025 / 00-0020-2331
 FULLEN DAVID L TR
 9195 N UINTA CIR
 KAMAS UT 84036-5011

0TU-1038-0-027-025 / 00-0020-2332
 GOODSTEIN ANDREW
 7207 E STONE CANYON DR
 TUCSON AZ 85750-1391

0TU-1039-0-027-025 / 00-0020-2333
 TUNNEY HEIDI F TR
 9182 N UINTA CIR
 KAMAS UT 84036-5011

0TU-1040-0-027-025 / 00-0020-2334
 PATRIDGE J MITCHELL JR TR
 %KIMBERLY BEYER
 PO BOX 62
 EASTWOOD KY 40018-0062

0TU-1041-0-027-025 / 00-0020-2335
 ASTER COURT LLC
 11111 SANTA MONICA BLVD STE 1650
 LOS ANGELES CA 90025-3350

0TU-1042-0-027-025 / 00-0020-2336
 R VENTURES LTD
 PO BOX 680844
 PARK CITY UT 84068-0844

0TU-1043-0-027-025 / 00-0020-2337
 DONNACHIE IAIN
 2120 VENUS CRT
 PARK CITY UT 84060-7002

0TU-1044-0-027-025 / 00-0020-2338
 CLARK GOLF PROPERTIES LLC
 PO BOX 683125
 PARK CITY UT 84068-3125

Exhibit A to Assignment of Declarant's Rights

OTU-1045-0-027-025 / 00-0020-2339
KIMCHE STEFANI TR
2778 LUCKY JOHN DR
PARK CITY UT 84060-6918

OTU-1046-0-027-025 / 00-0020-2340
GAFFNEY BRIAN
10 HARBOR BLUFF LN
NORWALK CT 06853-1544

OTU-1047-0-027-025 / 00-0020-2341
SUGAR PLUM RESORTS LLC
201 S MAIN ST STE 2000
SALT LAKE CITY UT 84111-2298

OTU-1048-0-027-025 / 00-0020-2342
MOELLER MARK R
4807 LAST STAND DR
PARK CITY UT 84098-6632

OTU-1049-0-027-025 / 00-0020-2343
MORGAN HILLS GROUP LLC
WORLD TRADE CENTER AT CITY CREEK
60 E SO TEMPLE STE 400
SALT LAKE CITY UT 84111-1040

OTU-1050-0-027-025 / 00-0020-2344
MOUNTAIN SEAS DEVELOPMENT LTD
PO BOX 680844
PARK CITY UT 84068-0844

OTU-1051-0-027-025 / 00-0020-2345
ELRICK STEPHEN M
856 MCHIE LN
MIDWAY UT 84049-6710

OTU-1052-0-027-025 / 00-0020-2346
HERLIN ANN M TR
9380 N UINTA DR
KAMAS UT 84036-5004

OTU-1053-0-027-025 / 00-0020-2574
GRIGG PHILLIP J
9394 N UINTA DR
KAMAS UT 84036-5004

OTU-1054-0-027-025 / 00-0020-2575
4M DEVELOPMENT LLC
21031 VENTURA BLVD #311
WOODLAND HILLS CA 91364-2291

OTU-1055-0-027-025 / 00-0020-2576
DAVIES SEABURY L TR
PO BOX 507
WESTERN SPRINGS IL 60558-0507

OTY-1001-0-026-025 / 00-0020-8814
REDUS PARK CITY LLC
MAC Z3094-065 ATTN: JUNE MERRITT
1 INDEPENDENT DR STE 615
JACKSONVILLE FL 32202-5021

OTY-1002-0-026-025 / 00-0020-8815
REDUS PARK CITY LLC
MAC Z3094-065 ATTN: JUNE MERRITT
1 INDEPENDENT DR STE 615
JACKSONVILLE FL 32202-5021

OTY-1RDS-0-026-025 / 00-0020-8842
REDUS PARK CITY LLC
MAC Z3094-065 ATTN: JUNE MERRITT
1 INDEPENDENT DR STE 615
JACKSONVILLE FL 32202-5021

OTY-2003-0-026-025 / 00-0020-9050
REDUS PARK CITY LLC
MAC Z3094-065 ATTN: JUNE MERRITT
1 INDEPENDENT DR STE 615
JACKSONVILLE FL 32202-5021

OTY-2004-0-026-025 / 00-0020-9051
REDUS PARK CITY LLC
MAC Z3094-065 ATTN: JUNE MERRITT
1 INDEPENDENT DR STE 615
JACKSONVILLE FL 32202-5021

OTY-2005-0-026-025 / 00-0020-9052
REDUS PARK CITY LLC
MAC Z3094-065 ATTN: JUNE MERRITT
1 INDEPENDENT DR STE 615
JACKSONVILLE FL 32202-5021

OTY-2006-0-026-025 / 00-0020-9053
REDUS PARK CITY LLC
MAC Z3094-065 ATTN: JUNE MERRITT
1 INDEPENDENT DR STE 615
JACKSONVILLE FL 32202-5021

OTY-2007-0-026-025 / 00-0020-9054
SHEDLIN GARY S
40 WASHINGTON AVE
SHORT HILLS NJ 07078-2041

OTY-2008-0-026-025 / 00-0020-9055
ARMOUR JOHN S TR
532 VIA MEDIA
PALOS VERDES ESTATES CA 90274-1252

OTY-2009-0-026-025 / 00-0020-9056
GETTINGER KENNETH
3780 TUHAYE HOLW
KAMAS UT 84036-9382

OTY-2010-0-026-025 / 00-0020-9057
REDUS PARK CITY LLC
MAC Z3094-065 ATTN: JUNE MERRITT
1 INDEPENDENT DR STE 615
JACKSONVILLE FL 32202-5021

OTY-2011-0-026-025 / 00-0020-9058
REDUS PARK CITY LLC
MAC Z3094-065 ATTN: JUNE MERRITT
1 INDEPENDENT DR STE 615
JACKSONVILLE FL 32202-5021

OTY-2012-0-026-025 / 00-0020-9059
REDUS PARK CITY LLC
MAC Z3094-065 ATTN: JUNE MERRITT
1 INDEPENDENT DR STE 615
JACKSONVILLE FL 32202-5021

OTY-2OPN-1-026-025 / 00-0020-9064
REDUS PARK CITY LLC
MAC Z3094-065 ATTN: JUNE MERRITT
1 INDEPENDENT DR STE 615
JACKSONVILLE FL 32202-5021

OTY-2RDS-0-026-025 / 00-0020-9065
TUHAYE LLC
PO BOX 4349
PARK CITY UT 84060-4349

OWC-0137-1-021-025 / 00-0012-1207
REDUS PARK CITY LLC
1 INDEPENDENT DRIVE 6TH FLOOR STE 6
MAC Z3094-065 ATTN: JUNE MERRITT
JACKSONVILLE FL 32202-0000

OWC-0141-7-022-025 / 00-0020-2287
REDUS PARK CITY LLC
1 INDEPENDENT DRIVE 6TH FLOOR STE 6
MAC Z3094-065 ATTN: JUNE MERRITT
JACKSONVILLE FL 32202-0000

OWC-0144-3-026-025 / 00-0017-1715
REDUS PARK CITY LLC
1 INDEPENDENT DRIVE 6TH FLOOR STE 6
MAC Z3094-065 ATTN: JUNE MERRITT
JACKSONVILLE FL 32202-0000

OWC-0144-4-026-025 / 00-0017-1707
REDUS PARK CITY LLC
1 INDEPENDENT DRIVE 6TH FLOOR STE 6
MAC Z3094-065 ATTN: JUNE MERRITT
JACKSONVILLE FL 32202-0000

Exhibit A to Assignment of Declarant's Rights

OWC-0144-A-0026-025 / 00-0020-5604
REDUS PARK CITY LLC
1 INDEPENDENT DRIVE 6TH FLOOR STE
MAC Z3094-065 ATTN: JUNE MERRITT
JACKSONVILLE FL 32202-0000

OWC-0144-J-026-025 / 00-0020-8816
REDUS PARK CITY LLC
1 INDEPENDENT DRIVE 6TH FLOOR STE
MAC Z3094-065 ATTN: JUNE MERRITT
JACKSONVILLE FL 32202-0000

OWC-0144-K-026-025 / 00-0020-8817
REDUS PARK CITY LLC
1 INDEPENDENT DRIVE 6TH FLOOR STE
MAC Z3094-065 ATTN: JUNE MERRITT
JACKSONVILLE FL 32202-0000

OWC-0144-M-026-025 / 00-0020-8819
REDUS PARK CITY LLC
1 INDEPENDENT DRIVE 6TH FLOOR STE
MAC Z3094-065 ATTN: JUNE MERRITT
JACKSONVILLE FL 32202-0000

OWC-0145-0-027-025 / 00-0007-2830
REDUS PARK CITY LLC
1 INDEPENDENT DRIVE 6TH FLOOR STE
MAC Z3094-065 ATTN: JUNE MERRITT
JACKSONVILLE FL 32202-0000

OWC-0145-1-027-025 / 00-0011-8112
REDUS PARK CITY LLC
1 INDEPENDENT DRIVE 6TH FLOOR STE
MAC Z3094-065 ATTN: JUNE MERRITT
JACKSONVILLE FL 32202-0000

OWC-0146-0-028-025 / 00-0007-2848
REDUS PARK CITY LLC
1 INDEPENDENT DRIVE 6TH FLOOR STE
MAC Z3094-065 ATTN: JUNE MERRITT
JACKSONVILLE FL 32202-0000

0108575 CD-417-418
REDUS PARK CITY LLC
WELLS FARGO ORE SERVICING 1
INDEPENDENT DR 6TH FLR
STE 615 MAC Z3094-065
JACKSONVILLE. FL 32202

0305270 SAGE-AGR-1
REDUS PARK CITY LLC
WELLS FARGO ORE SERVICING
1 INDEPENDENT DR 6TH FLR
STE 615 MAC Z3094-065
JACKSONVILLE. FL 32202

0305288 SAGE-AGR-2
REDUS PARK CITY LLC
WELLS FARGO ORE SERVICING
1 INDEPENDENT DR 6TH FLR
STE 615 MAC Z3094-065
JACKSONVILLE. FL 32202