

**When Recorded, Return To:**  
Clayton Properties Group, Inc.  
dba Oakwood Homes  
206 E. Winchester Street  
Murray, Utah 84107

ENT 43571:2025 PG 1 of 5  
ANDREA ALLEN  
UTAH COUNTY RECORDER  
2025 Jun 12 10:17 AM FEE 84.00 BY MG  
RECORDED FOR Cottonwood Title Insurance  
ELECTRONICALLY RECORDED

## **DECLARATION OF INCLUSION**

### **(Wander Phase H2)**

This DECLARATION OF INCLUSION (“**Declaration of Inclusion**”) is made by Clayton Properties Group, Inc., a Tennessee corporation dba Oakwood Homes as successor in interest to Clayton Properties Group II, Inc., a Colorado corporation (“**Declarant**”) to be effective as of the date set forth on the signature page.

### **RECITALS**

A. Declarant is the developer of a master planned residential subdivision known as the Wander Subdivision (“**Project**”) located in the City of Saratoga Springs (“**City**”), Utah County (“**County**”), State of Utah. The Project is more particularly identified in the Declaration (defined below).

B. The Project has been, or shall be, subdivided into individual residential lots for attached and detached dwellings together with streets, other public improvements, and certain common facilities.

C. Declarant previously caused that certain *Master Declaration of Covenants, Conditions, and Restrictions for Wander Subdivision* to be recorded in the real property records of Utah County on February 28, 2020, as Entry No. 26325:2020 (as the same has been amended and supplemented, the “**Declaration**”).

D. The Wander Homeowners Association (“**Association**”) has been incorporated as a Utah non-profit corporation to act as a homeowners association for the Project with the powers, duties, rights, and obligations set forth in the Declaration.

E. Section 1.28 and Section 2.5 of the Declaration provide that the Project may be expanded to include additional adjacent real estate within the scope of the Project and that, upon recording a declaration of inclusion, such additional real property will become subject to the Declaration and the covenants set forth therein

F. Declarant now wishes to expand the Project to include additional real property, as identified on Exhibit A attached hereto (“**Expansion Property**”), within the scope of the Declaration.

### DECLARATION

NOW, THEREFORE, Declarant adopts the following covenants, conditions, and restrictions with respect to the Expansion Property:

1. Recitals Incorporated. The foregoing recitals are incorporated into this Declaration of inclusion.
2. Definitions. Capitalized terms used herein but not otherwise defined have the meaning provided in the Declaration.
3. Expansion of the Project. The Project is hereby expanded to include the Expansion Property. The Expansion Property shall henceforth be subject to the Declaration, all amendments to the Declaration adopted thus far, and all amendments to the Declaration adopted hereafter.
4. Membership in the Association. As set forth in Section 3.1 of the Declaration, each Owner of a Lot within the Expansion Property will be a Member of the Association, with all the rights, privileges, benefits, duties, and obligations associated with membership in the Association as set forth in the Declaration.
5. Declarant’s Rights. Nothing in this Declaration of Inclusion shall be deemed to impair or limit any of Declarant’s rights as set forth in the Declaration, all of which will be applicable to the Expansion Property.
6. Notice of Reinvestment Fee. A *Notice of Reinvestment Fee Covenant* has been recorded against the Expansion Property or will be recorded against the Expansion Property concurrently herewith. The Expansion Property will be subject to the Reinvestment Fee described therein.
7. Owner Consent. By signing below, the record owner of the Expansion Property, Domain Timberlake Multistate 2 LLC, a Delaware limited liability company (“**Owner**”), hereby agrees to the expansion of the Project and Owner consents to the encumbrance of the Declaration on the Expansion Property. Owner consents and agrees to the other provisions of this Declaration of Inclusion with respect to the Expansion Property.

8. Recording. This Declaration of Inclusion shall be recorded in the Utah County Recorder's Office against the Expansion Property.

IN WITNESS WHEREOF, Declarant has executed the foregoing Declaration of Inclusion.

**DECLARANT**

**Clayton Properties Group, Inc.** a Tennessee corporation dba Oakwood Homes as successor to Clayton Properties Group II, Inc., a Colorado corporation

By: M/ L I C  
 Name: MALCOLM THACKER  
 Title: ASSISTANT SECRETARY  
 Date: 6/5/25

STATE OF UTAH )  
 ) SS.  
 COUNTY OF SALT LAKE )


The foregoing instrument was acknowledged before me this 5 day of June, 2025 by MALCOLM THACKER as the ASSISTANT SECRETARY of Clayton Properties Group, Inc.



Notary Public [Signature]


**OWNER**

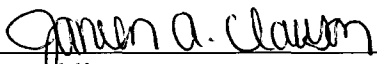
**Domain Timberlake Multistate 2, LLC** a  
Delaware limited liability company

By:   
Name: Brian Clauson  
Title: Authorized Signatory  
Date: 6/6/25

STATE OF Minnesota )  
COUNTY OF Dakota )<sup>SS.</sup>

The foregoing instrument was acknowledged before me this 6<sup>th</sup> day of June, 2025 by  
Brian Clauson as the Authorized Signatory of Domain  
Timberlake Multistate 2, LLC.



  
Notary Public

**EXHIBIT A**

**(Legal Description of Expansion Property)**

Lot 970, Lots 977 through 991, inclusive, and Lots 998 through 1013, inclusive, of the Wander Phase H2 Subdivision plat recorded in the Utah County Recorder's Office on December 6, 2024, as Entry No. 86145:2024, Map No. 19526.